


<div data-bbox="215 224 401 317">  </div> <div data-bbox="457 317 1015 380"> <p>RESOLUTION # <u>7-7/25</u></p> </div> <div data-bbox="199 409 1021 474"> <p>TO: HONORABLE MEMBERS OF THE LA CROSSE COUNTY BOARD OF SUPERVISORS</p> </div>	<p>ITEM # <u>7-9</u></p> <p>BOARD ACTION</p> <p>Adopted: <u>✓</u></p> <p>For: <u>25</u></p> <p>Against: <u>0</u></p> <p>Abstain: <u>0</u></p> <p>Abs/Excd: <u>5</u></p> <p>Vote Req: <u>-</u></p> <p>Other Action: <u>-</u></p>	<p>EXECUTIVE COMMITTEE ACTION</p> <p>Adopted: <u>✓</u></p> <p>For: <u>8</u></p> <p>Against: <u>0</u></p> <p>Abstain: <u>0</u></p> <p>Abs/Excd: <u>1</u></p>
--	--	--

RE: SUPPORTING THE DESIGNATION OF THE MISSISSIPPI RIVER TRAIL WITHIN THE LIMITS OF LA CROSSE COUNTY

WHEREAS, bicycle tourism is a growing industry in North America, contributing \$47 billion a year to the economies of communities that provide facilities for such tourists; and

WHEREAS, the Mississippi River Trail is a national bicycle route, along the length of the Mississippi River, through ten states, from the headwaters at Lake Itasca to the Gulf of Mexico; and

WHEREAS, the Mississippi River Trail was designated as one of only 16 National Millennium Trails which honor the past and imagine the future by preserving and commemorating major events and aspects of America's history and culture; and

WHEREAS, the Mississippi River Trail provides access to and promotes the scenic, historic, archaeological, cultural, recreational and natural qualities of the Mississippi River and its amenities; and

WHEREAS, the Mississippi River Trail is located primarily on the Wisconsin All-American Great River Road National Scenic Byway (WIS 35) between Prescott and Illinois State Line, but also routed on other state and county highways, local roads or alternative routes for bicycling; and

WHEREAS, the Wisconsin Mississippi River Parkway Commission and La Crosse County, with the cooperation of the Wisconsin Department of Transportation, Wisconsin Department of Natural Resources and other stakeholders, have proposed a specific route to be designated as Mississippi River Trail; and

WHEREAS, the Mississippi River Trail implements Wisconsin Statutes Chapters 1.11, 84.01(35), 84.60, and 85.02, 349.23 and Wisconsin Administrative Code Chapter Trans 400 which required that "due consideration to establishing bikeways and pedestrian ways in all new highway construction and reconstruction projects"; and

WHEREAS, the Mississippi River Trail adds value to existing roads and trails; and

WHEREAS, the Mississippi River Trail is largely ready to sign and market, and many suggested improvements are already planned; and

WHEREAS, the Mississippi River Trail will contribute to sustainable economic development in 33 Wisconsin Mississippi River communities; and

WHEREAS, the proposed route for the Mississippi River Trail comes through La Crosse County and can therefore provide a benefit to our residents and businesses; and

RE: SUPPORTING THE DESIGNATION OF THE MISSISSIPPI RIVER TRAIL WITHIN THE LIMITS OF LA CROSSE COUNTY

WHEREAS, the Mississippi River Trail will provide increased recreational and transportation choices for individuals to enjoy the outdoors as well as provide health, economic, and quality of life benefits; and

WHEREAS, the Mississippi River Trail continues Wisconsin's tradition of honoring and enhancing the Mississippi River by offering multiple bicycling experiences, each in a unique river landscape; and

WHEREAS, we have investigated the proposed route and found it to be a suitable route, and desire that the route be designated so that it can be mapped and signed, thereby promoting bicycle tourism in our area; and

THEREFORE, BE IT RESOLVED, that La Crosse County in order to receive full benefit of the Mississippi River Trail, hereby expresses its approval and support for the development of the Mississippi River Trail, and requests that the appropriate officials see to it that the route is officially designated along the following segments within the limits of La Crosse County


FISCAL NOTE: No fiscal impact.

Date: 6/11/25


COMMITTEE CHAIR

Date: 6-11-25



RECORDING CLERK

	Reviewed Only	Recommended	Not Recommended	
Co. Admin.				Requested By: Jane Klekamp
Fin. Director		<u>JK</u>		Date Requested: May 27, 2025
Corp. Counsel				Drafted By: Corporation Counsel
Board Chair				

Adopted by the La Crosse County Board this 17 Day of July, 2025

STATE OF WISCONSIN
COUNTY OF LA CROSSE

I, Ginny Dankmeyer, County Clerk of La Crosse County do hereby certify that this document is a true and correct copy of the original resolution required by law to be in my custody and which the County Board of Supervisors of La Crosse County adopted at a meeting held on the 17th day of July 2025.


Ginny Dankmeyer, La Crosse County Clerk

Route Description:

SOUTHBOUND: Great River State Trail from the north county line south to the Great River Landing at the intersection of WIS 35/2nd Avenue South and WIS 157/Main Street, proceed east on WIS 157/Main Street to the intersection with 3rd Avenue South, turn right and continue south on 3rd Avenue South to the intersection with Oak Avenue South, continue straight and south on Oak Avenue South to the intersection with Oak Forest Drive, turn right and continue west on Oak Forest Drive to the intersection with WIS 35/2nd Avenue South, continue west through the intersection and turn left to enter the multi-use path along the west side of WIS 35, continue south on the multi-use path along the west side of WIS 35 to the intersection with Livingston Street, turn left and continue east on Livingston Street to the intersection with Avon Street, turn right and continue south on Avon Street to the intersection with Monitor Street, turn left and continue east on Monitor Street approximately 500-feet to the intersection with the Jim Asfoor, La Crosse River Marsh Trail, turn right and continue southwest on the Jim Asfoor, La Crosse River Marsh Trail to the intersection with the Vietnam Veterans, La Crosse River Marsh Trail, turn right and continue west on the Vietnam Veterans, La Crosse River Marsh Trail to the intersection with Veterans Memorial Drive, turn right and continue south on Veterans Memorial Drive to the intersection with La Crosse River Walk, turn right and continue south on La Crosse River Walk to the intersection with Front Street/King Street, stay straight and continue east on King Street to the intersection with 2nd Street, turn right and continue south on 2nd Street to the intersection with Market Street, turn right on Market Street and continue west on Market Street until it ends, stay straight and continue south on Houska Park Trail to the intersection with Marco Drive, turn left and continue east on the trail/bridge to the intersection with Cook Street, turn right and continue south and east on the trail until the trail splits, turn right and continue east on the trail to the intersection with Maple Street, stay straight and continue east on Maple Street to the intersection with West Avenue, turn right and continue south on West Avenue to the intersection with Bennett Street, turn left and continue east on Bennett Street to the intersection with 13th Street, turn right and continue south on 13th Street to the intersection with Chase Street/Riverside Drive, stay straight and continue south on Riverside Drive to the intersection with Thompson Street, turn left and continue east on Thompson Street to the intersection with 15th Street, turn right and continue south on 15th Street to the intersection with Gladys Street, turn slight left and continue south and east on Gladys Street to the intersection with East Avenue, turn right and continue south on East Avenue to the intersection with Shelby Road, stay straight and continue south on East Avenue/Bank Drive to the intersection with East Burr Oak Street, turn left and continue east on East Burr Oak Street to the intersection with Markle Road, turn right and continue south on Markle Road to the intersection with South Richard Drive, turn left and continue east on South Richard Drive to the intersection with Robin Hood Drive, turn right and continue southeast on Robin Hood Drive to the intersection with Nottingham Avenue, turn right and continue south on Nottingham Avenue to the intersection with Scarlett Drive, turn left and continue east on Scarlett Drive to the intersection with Regional Route 1/Pammel Creek Bridge, turn right and continues south on Regional Route 1/Pammel Creek Bridge to the intersection with Rivercrest Drive North, turn left and continue south on Rivercrest Drive North to the intersection with 33rd Street South, turn left and continue east on 33rd Street South to the intersection with WIS 35/Mormon Coulee Road, turn right on the multi-use path along the west side of WIS 35/Mormon Coulee Road and continue south on the multi-use path to the intersection with County Trunk Highway (CTH) GI, stay straight and continue south on WIS 35 to the south county line.

NORTHBOUND: WIS 35 from the south county line north to the intersection with CTH GI, stay straight and continue north on the multi-use path along the west side of WIS 35/Mormon Coulee Road to the intersection with 33rd Street South, turn left and continue west on 33rd Street South to the intersection with Rivercrest Drive North, turn right and continue north on Rivercrest Drive North to the intersection with Regional Route 1/Pammel Creek Bridge, turn right and continue north on Regional Route 1/Pammel Creek Bridge to the intersection with Scarlett Drive, turn left

and continue west on Scarlett Drive to the intersection with Nottingham Avenue, turn right and continue north on Nottingham Avenue to the intersection with Robin Hood Drive, turn left and continue northwest on Robin Hood Drive to the intersection with South Richard Drive, turn left and continue west on South Richard Drive to the intersection with Markle Road, turn right and continue north on Markle Road to the intersection with East Burr Oak Street, turn left and continue west on East Burr Oak Street to the intersection with Bank Drive, turn right and continue north on Bank Drive/East Avenue South to the intersection with Shelby Road, stay straight and continue north on East Avenue to the intersection with Gladys Street, turn left and continue north and west on Gladys Street to the intersection with 15th Street, turn slight right and continue north on 15th Street to the intersection with Thompson Street, turn left and continue west on Thompson Street to the intersection with Riverside Drive, turn right and continue north on Riverside Drive to the intersection with Chase Street/13th Street, stay straight and continue north on 13th Street to the intersection with Bennett Street, turn left and continue west on Bennett Street to the intersection with West Avenue, turn right and continue north on West Avenue to the intersection with Maple Street, turn left and continue west on Maple Street until it ends, stay straight and continue west on the trail until the trail splits, turn left and continue north and west on the trail to the intersection with Cook Street, turn left and continue west on the trail/bridge to the intersection with Marco Drive, turn right and continue north on Houska Park Trail to the intersection with Market Street, stay straight and continue east on Market Street to the intersection with 2nd Street, turn left and continue north on 2nd Street to the intersection with King Street, turn left and continue west on King Street to the intersection with Front Street/La Crosse River Walk, turn right and continue north on La Crosse River Walk to the intersection with Veterans Memorial Drive, turn left and continue north on Veterans Memorial Drive to the intersection with Vietnam Veterans, La Crosse River Marsh Trail, turn left and continue east on Vietnam Veterans, La Crosse River Marsh Trail to the intersection with the Jim Asfoor, La Crosse River Marsh Trail, turn left and continue northeast on the Jim Asfoor, La Crosse River Marsh Trail to the intersection with Monitor Street, turn left and continue west on Monitor Street to the intersection with Avon Street, turn right and continue north on Avon Street to the intersection with Livingston Street, turn left and continue west on Livingston Street to the intersection with WIS 35, cross WIS 35 to the multi-use path along the west side of WIS 35, turn right on the multi-use path along the west side of WIS 35 and continue north on the path to the intersection with Oak Forest Drive, turn right and continue east on Oak Forest Drive to the intersection with Oak Avenue South, turn left and continue north on Oak Avenue South to the intersection with 3rd Avenue South, continue straight and north on 3rd Avenue South to the intersection with WIS 157/Main Street, turn left and continue west on WIS 157/Main Street to the intersection with WIS 35/2nd Avenue South, proceed west to the Great River Landing on the west side of this intersection, turn right and continue north on the Great River State Trail to the north county line.

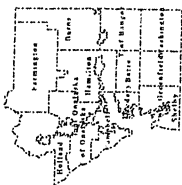
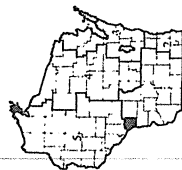
CONNECTION TO MN-MRT (connections #1-2 are in Pierce County, connections #3-4 are in Buffalo County):

#5 La Crosse County/City of La Crosse (near La Crescent, MN):

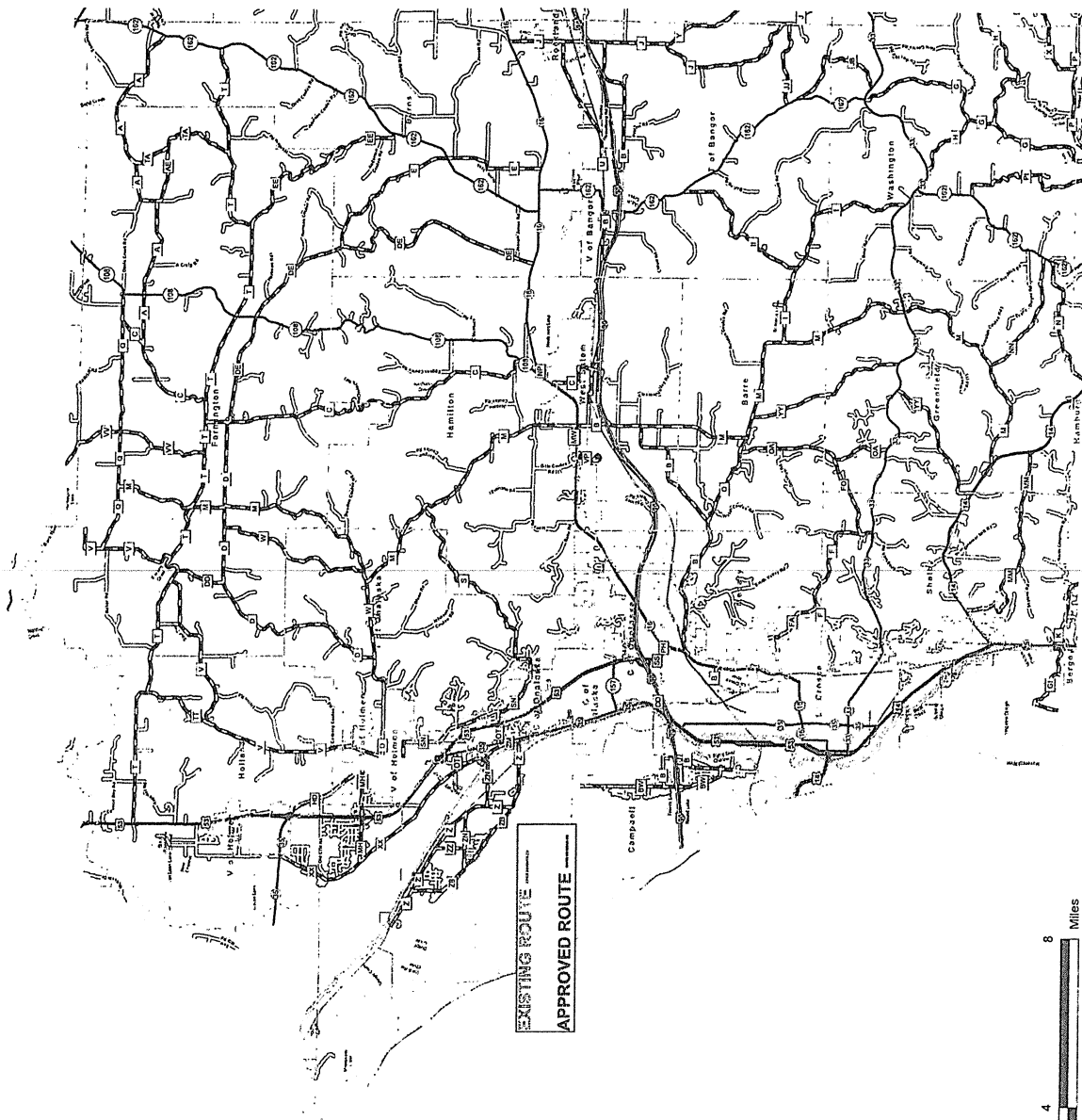
Eastbound (from MN-MRT): From Minnesota state line on US 14, proceed east on US 14/Wagon Wheel Trail to the intersection with US 53/61/3rd Street, take right on US 14 East/US 61 South/3rd Street and proceed south to the intersection with Division Street, take right on Division Street and proceed west to the intersection with 2nd Street/WI-MRT.

Westbound (from WI-MRT): From the intersection of WI-MRT/2nd Street/King Street, proceed east on King Street to the intersection with US 14/53/61 and 3rd Street, take right and proceed south on 3rd Street to the intersection with US 14 East/US 61 South/WIS 16 East & Cameron Street, take right and proceed on south shoulder of US 14/Wagon Wheel Trail to the Minnesota state line.

LA CROSSE
County


[illegible]

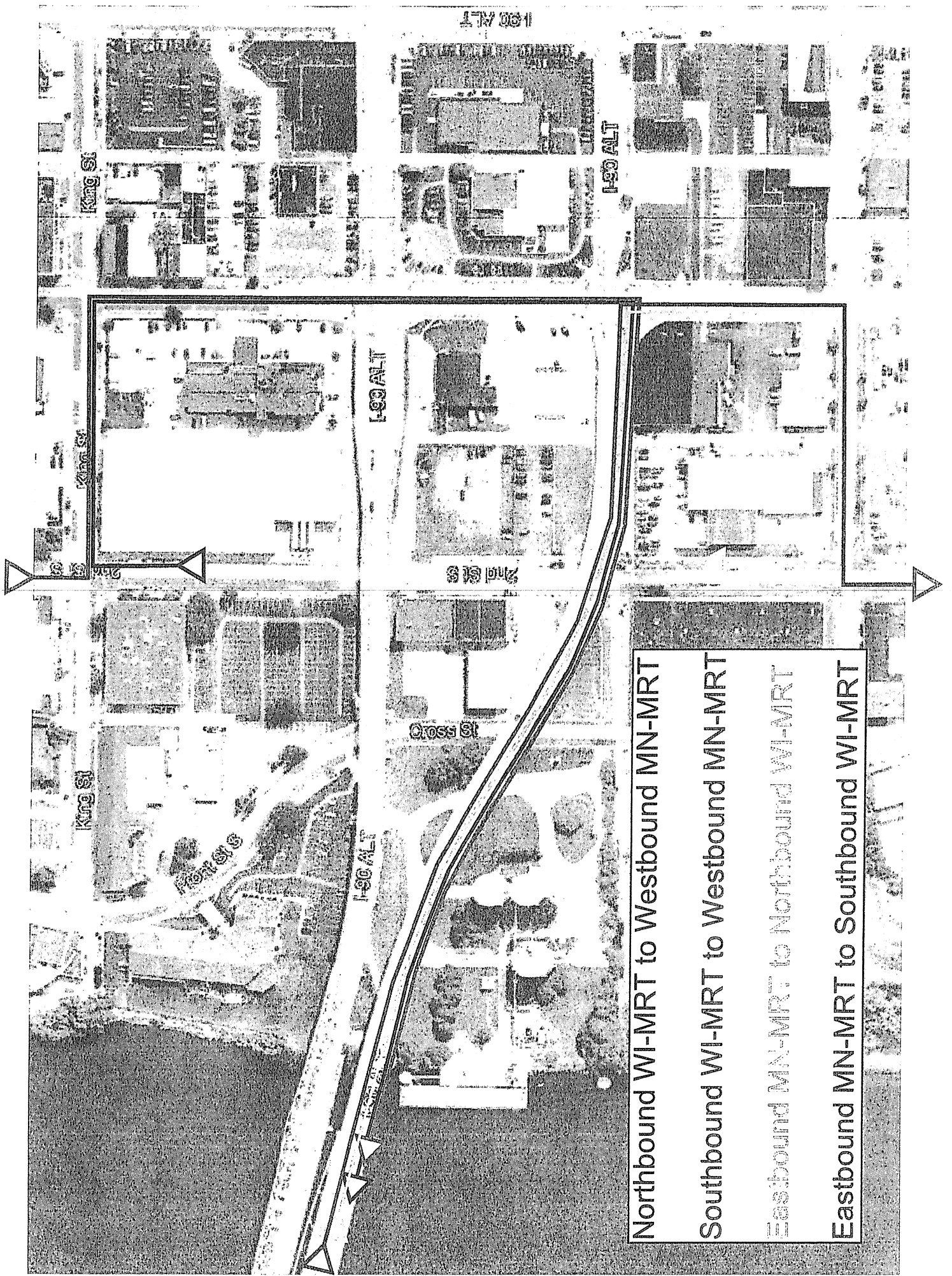
77 THE DATA REPRESENTS THE LAST CERTIFIED VALUE AS COMING C-10 BY THE NUMBER OF COUN-
78 TRY GOVERNMENT COMMISSIONERS. TOTAL THE VALUE TO BE LISTED AS C-10 TO THE
79 PEOPLE OF THE FOLLOWING COUNTRY, INDICATES THE NEW COMMODITY THAT ARE IN THE LIST
80 THE DATA REPRESENTS THE LAST CERTIFIED VALUE AS COMING C-10 BY THE NUMBER OF COUN-
81 TRY GOVERNMENT COMMISSIONERS. TOTAL THE VALUE TO BE LISTED AS C-10 TO THE
82 PEOPLE OF THE FOLLOWING COUNTRY, INDICATES THE NEW COMMODITY THAT ARE IN THE LIST



EXISTING ROUTE

Legend





Northbound WI-MRT to Westbound MN-MRT
Southbound WI-MRT to Westbound MN-MRT
Eastbound MN-MRT to Northbound WI-MRT
Eastbound MN-MRT to Southbound WI-MRT