

ORDINANCE

SUBJECT: PUBLIC WORKS –7.04 "SPEED LIMITS"

COMMITTEE: PUBLIC WORKS AND INFRASTRUCTURE

FIRST CONSIDERATION: August 21, 2025

FINAL CONSIDERATION: September 18, 2025

ORDINANCE # 221 – 9/25 **PUBLICATION DATE** September 25, 2025

The County Board of Supervisors of La Crosse County does ordain as follows:

**AN ORDINANCE TO AMEND S. 7.04 OF CHAPTER 7 OF THE GENERAL CODE
OF LA CROSSE COUNTY, WISCONSIN
REGARDING SPEED LIMITS**

ANALYSIS

The Town of Hamilton and Village of West Salem have requested speed limit reductions for portions of County Trunk Highway M.

INFORMATION:

County Board Rules: Governing Body s. 2.02(8) states, in part: Ordinances are drafted by the Corporation Counsel. After the ordinance has been reviewed by a standing committee, each Supervisor will be given a copy of the ordinance showing the deleted language (grayed) and the new language (underlined) and an analysis of the intent of the ordinance. After introduction to the County Board, the ordinance shall be referred to the next monthly meeting unless waived by a 2/3 vote of the Supervisors present and a public hearing may be held if requested by a Supervisor. An amendment may be introduced and debated at either the original or the referred meeting. Copies of the ordinances of the County of La Crosse in their entirety are available with Corporation Counsel, County Clerk, or www.co.la-crosse.wi.us/code/.
(rev. 3/03)

ORDINANCE # 221 – 9/25

**AN ORDINANCE TO AMEND S. 7.04 ENTITLED "SPEED LIMITS" OF THE GENERAL
CODE OF LA CROSSE COUNTY, WISCONSIN**

The County Board of supervisors of the County of La Crosse does hereby ordain as follows:

Section 1.

7.04 SPEED LIMITS.

7.04 SPEED LIMITS.

(3) 35 MILES PER HOUR. The speed limit on the following streets or portions of streets shall be 35 m.p.h.:

- (a) County Trunk "B" from Fanta Reed to a point .04 miles North of Bainbridge St
- (b) County Trunk "B" from a point .03 miles East of Washburn St to La Crosse City Limits
- (c) County Trunk "B" from La Crosse City limits to a point .04 miles West of Wolf Ridge Ct
- (d) County Trunk "B" from CTH "M" to a point .04 miles East of Vera Ln
- (e) County Trunk "B" from a point .15 miles East of Mill St to a point .73 miles East of Mill St
- (f) County Trunk "BW" from a point .06 miles South of Breezy Point Rd to Nelson Park
- (g) County Trunk "C" from a point .18 miles West of Linden Ln to a point .08 miles North of Industrial Rd
- (h) County Trunk "DD" from a point .07 miles South of CTH "T" to CTH "T"
- (i) County Trunk "F" from Briarwood Ave to a point .07 miles East of Trailer Park
- (j) County Trunk "F" from a point .22 miles West of Nolop Rd to STH 33
- (k) County Trunk "K" from CTH 35 to a point .03 miles west of County Line

- (l) County Trunk "M" from a point .14 miles South of CTH "O" to CTH "O"
- (m) County Trunk "M" from a point .02 miles North of W. Elm St to Village of West Salem limits
- (n) County Trunk "MH" from CTH "XX" to CTH "HD"
- (o) County Trunk "MM" from STH 14 to a point .59 miles East of Trailer Park
- (p) County Trunk "O" from a point .02 miles West of Fox Hollow Dr to CTH "M"
- (q) County Trunk "OT" from a point .10 miles South of Corporate Dr to CTH "XX"
- (r) County Trunk "S" from a point .08 miles North of Koss Rd CTH "SN"
- (s) County Trunk "SN" from CTH "S" to a point .03 miles Southeast of Pinecrest Avenue
- (t) County Trunk "T" from a point .55 miles East of CTH "DD" to a point .29 miles West of CTH "DD"
- (u) County Trunk "U" from a point .30 miles West of Manke Hesselberg Rd. to a point .09 miles East of Huhn Rd
- (v) County Trunk "Z" from CTH "ZB" to a point .18 miles East of Northshore Ln
- (w) County Trunk "ZB" from CTH "Z" to CTH "Z"
- (x) County Trunk "ZN" from CTH "ZB" to CTH "Z"
- (y) County Trunk "ZN" from a point .16 miles West of Lumber Pl to CTH "OT"
- (z) County Trunk "ZZ" from CTH "ZN" to CTH "Z"
- (aa) Fanta Reed Rd. from a point .11 miles East of Western Ave to CTH "B"/Dawson Ave
- (bb) County Trunk "FA" from a County Trunk "F" to a point 1.69 miles north at the termini.

(4) 40 MILES PER HOUR. The speed limit on the following streets or portions of streets shall be 40 m.p.h.:

- (a) County Trunk "B" from Gillette St at La Crosse City Limit to STH 16
- (b) County Trunk "OT" from CTH "XX" to STH 35

- (c) County Trunk "C" from a point 0.2 miles south of CTH "Q" to .01 miles west of McIntosh Road

(5) 45 MILES PER HOUR. The speed limit on the following streets or portion of streets shall be 45 m.p.h.:


- (a) County Trunk "B" from a point .04 miles West of Wolf Ridge Ct to CTH M
- (b) County Trunk "D" from a point .17 miles East of 2nd Ave to a point .04 miles East of Granum St
- (c) County Trunk "F" from a point .07 miles East of Trailer Park to a point .22 miles West of Nolop Rd
- (d) County Trunk "M" from a point .48 miles West of Russlan Coulee Rd to a point .14 miles East of CTH "O"
- (e) County Trunk "M" from CTH "O" to a point .02 miles North of Logging Rd
- (f) County Trunk "M" from Village of West Salem limits North to Gills Coulee Road
- (g) County Trunk "MM" from a point .59 miles East of Trailer Park to STH 14
- (h) County Trunk "O" from CTH "B" to a point .02 miles West of Fox Hollow Dr
- (i) County Trunk "OA" from a point .14 miles South of Drectrah Rd to CTH "O"
- (j) County Trunk "OT" from CTH "SN" to a point .10 miles South of Corporate Dr
- (k) County Trunk "V" from a point .21 miles North of Juniper Ln to a point .27 miles North of Keppel Rd
- (l) County Trunk "XX" from a point .22 miles North of old NA to STH 35
- (m) County Trunk "YY" from a point 1.35 miles South of CTH "M" to CTH "M"
- (n) County Trunk "Z" from Dump Turnaround to a point .20 miles West of Forest Dr
- (o) County Trunk "Z" from CTH "ZM" to a point .08 miles West of CTH "ZM"
- (p) County Trunk "Z" from CTH "ZB" to a point .20 miles east of Elm Drive


- (q) County Trunk "NN" from CTH "M" to STH 162
- (6) 50 MILES PER HOUR. The speed limit on the following streets or portions of streets shall be 50 m.p.h.:
- (a) County Trunk "XX" from CHT "OT" to a point 0.04 miles North of Remus Rd
- (b) County Trunk "ZN" from CTH "Z" to 0.9 miles east of CTH "Z"

Section 2.

This Ordinance shall take effect the day after passage and publication as required by law.

LA CROSSE COUNTY


By: 
Tina Tryggstad, County Board Chair

By: 
Ginny Dankmeyer, County Clerk

PASSED: September 18, 2025
PUBLISHED: September 25, 2025

STATE OF WISCONSIN
COUNTY OF LA CROSSE

I, Ginny Dankmeyer, County Clerk of La Crosse County do hereby certify that this document is a true and correct copy of the original ordinance required by law to be in my custody and which the County Board of Supervisors of La Crosse County adopted at a meeting held on the 18th day of September 2025.


Ginny Dankmeyer, La Crosse County Clerk