

Index of Sheets

Sheet No. 4.0 TITLE  
 Sheet No. 4.1 SCHEDULE OF LANDS AND INTERESTS REQUIRED  
 Sheet No. 4.2-4.17 PLAT AND PARCEL SHEETS

STATE OF WISCONSIN  
 DEPARTMENT OF TRANSPORTATION  
 DIVISION OF HIGHWAYS

BEARING ORIENTATION AND GRID CONVERSION  
 COORDINATES AND RIGHT OF WAY PLAT BEARINGS ARE ORIENTED TO THE WISCONSIN  
 COORDINATE SYSTEM WITH 0 DEGREES, 0 MINUTES, 0 SECONDS BEING GRID NORTH. THE  
 DIFFERENCE BETWEEN PROJECT PLAT BEARINGS REPRESENT PLANE ANGLES IN DEGREES,  
 MINUTES AND SECONDS TO THE NEAREST SECOND. R/W PLAT DISTANCES ARE GROUND  
 LENGTHS UNLESS OTHERWISE NOTED AND MAY BE CONVERTED TO GRID LENGTHS BY  
 MULTIPLYING BY 0.9999433.

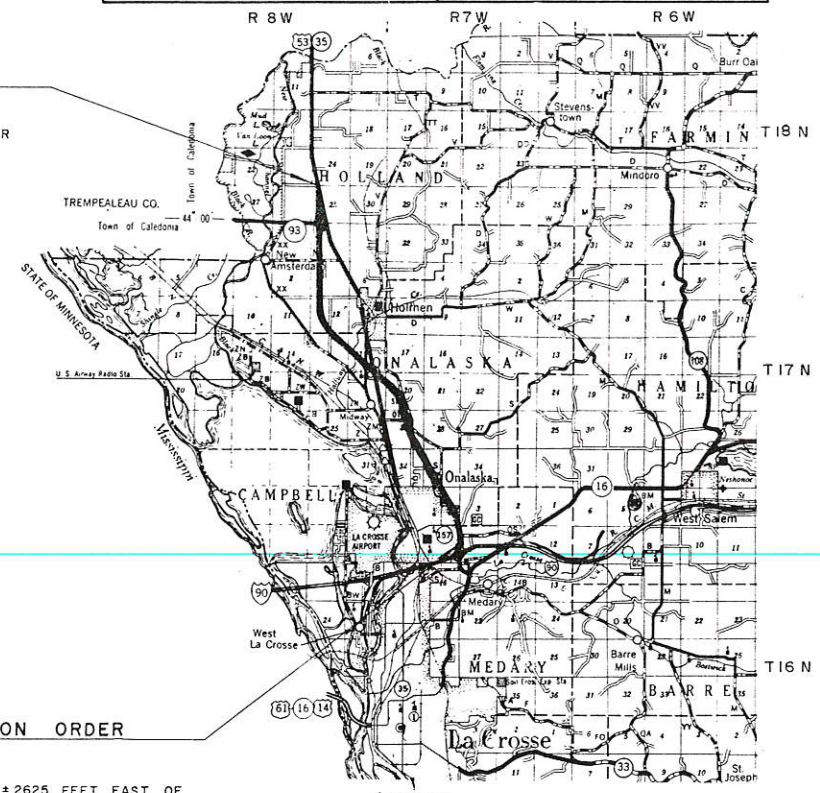
PLAT OF RIGHT OF WAY REQUIRED FOR  
 ONALASKA - S.T.H. 93 ROAD  
 ( I. H. 90 - S.T.H. 93 )

LA CROSSE COUNTY


PROJECT IDENTIFICATION NUMBER	FEDERAL PROJECT DESIGNATION
1631-1-21	



N 736,465.05  
 E 1,661,402.87  
 END RELOCATION ORDER  
 PROJ. 1631-1-21  
 STA. 648+66  
 942.14 FEET EAST OF THE NORTHWEST CORNER  
 OF SEC. 25, T 18 N, R 8 W.



N 687,561.70  
 E 1,681,021.61  
 BEGIN RELOCATION ORDER  
 PROJ. 1631-1-21  
 STA. 90+00  
 ±1460 FEET SOUTH AND ±2625 FEET EAST OF  
 THE NORTH ONE-QUARTER CORNER OF SEC. 9,  
 T 16 N, R 7 W.



Total Net Length of Centerline = 10.573 Mi.

STATE OF WISCONSIN DEPARTMENT OF TRANSPORTATION DIVISION OF HIGHWAYS	
REVISION DATE	
10-27-72	Correct
4-21-76	
4-27-77NC	3-3-71
3-27-78	Recommended for Approval
7-25-84 NC	
5-15-87	Approved
11-10-87 NC	1/27/76
3-28-88	
11-23-88 NC	
11-9-90 NC	
U.S. DEPARTMENT OF TRANSPORTATION FEDERAL HIGHWAY ADMINISTRATION REGION 5 WISCONSIN DIVISION	
Approved:	
Date	

**SCHEDULE OF LANDS AND INTERESTS REQUIRED**

REVISION DATE	PROJECT I.D.	SHEET NUMBER
4-27-77	1631-1-21	
3-27-78	FEDERAL PROJECT DESIGNATION	4.1
7-25-84		
5-15-87		
11-10-87		
3-28-88	ONALASKA - S.T.H. 93 ROAD (I.H. 90 - S.T.H. 93) LA CROSSE COUNTY	
11-23-88		
11-9-90		
	DATE 4-21-76	

PARCEL NUMBER	SHEET NUMBER	OWNER	INTEREST	L.H.E. ACRES	ACRES REQUIRED			TOTAL REMAINING ACRES	OPERATIONS PROJECT I.D.	PARCEL NUMBER	SHEET NUMBER	OWNER	INTEREST	L.H.E. ACRES	ACRES REQUIRED			TOTAL REMAINING ACRES	OPERATIONS PROJECT I.D.
					NEW	EXIST.	TOTAL								NEW	EXIST.	TOTAL		
1	4.7	ROBERT H. HALL, SR., ET AL.	FEE SIMPLE	--	ACQUIRED 6-10-71 (492-R-183)				1631-1-21										
2	4.5	RAYMOND BROS., INC.	"	--	ACQUIRED 12-20-72 (533-R-47)				"										
I.A. 1	4.5-4.7	CITY OF ONALASKA	SEC. 84. 295 (4M) W.S.	--					1631-1-49										
4	4.5	BETTY C. SCHMALTZ	FEE SIMPLE	--	0.28	--	0.28	9.72	1631-1-21										
6	4.5, 4.6	OAK KNOLL DEVELOPMENT CORP.	"	--	13.15	--	13.15	21.90	"										
7	4.6	RAYMOND BROS., INC.	"	--	6.55	--	6.55	22.45	"	44	4.15, 4.16	HERBERT HANSON	"	--	0.18	--	0.18	105.82	"
9	"	SO.WI.DIST.LUTH.CHURCH MO.SYNOD	L.H.E., FEE & ACCESS RTS.	--	2.99	0.23	3.22	6.40	"	45	4.16	ROBERT A. SCHALLER	"	--	7.68	1.89	9.57	148.85	"
10	"	ANDREW HAAS	FEE & ACCESS RTS.	--	0.06	--	0.06	1.53	"	46	"	WORLD LITERATURE CRUSADE	"	--	22.21	1.41	23.62	93.78	"
11	"	JOHN L. PETTYGROVE	"	--	0.07	--	0.07	3.63	"	47	"	DONALD E. MONSKI	"	--	1.74	3.77	5.51	171.61	"
12	"	ROBERT L. GAGE	"	--	0.11	--	0.11	0.16	"	48	"	ARMAND I. PAULSON	"	--	8.50	1.30	9.8	150.2	"
13	"	WILLIAM J. WENDLANDT, ET AL.	"	--	7.25	--	7.25	--	"	49	4.17	LEONARD J. BERANEK	FEE & ACCESS RTS.	--	0.21	--	0.21	143.70	"
14	"	WILLIAM E. HOUSER	FEE, L.H.E. & ACCESS RTS.	--	41.00	3.29	44.29	189.23	"	50	"	WILLIAM R. BAUM, SR. & BEVERLY A. BAUM	FEE & ACCESS RTS.	--	1.46	1.23	2.69	20.77	"
15	4.6, 4.7	GLEN STREBLOW	FEE & ACCESS RTS.	--	19.78	0.76	20.54	53.44	"	51	"	MARVIN B. SPRINGBORN	"	--	0.14	--	0.14	2.43	"
16	4.7	COULEE REGION RIDERS CLUB, INC.	FEE SIMPLE	--	5.90	--	5.90	14.63	"				RELEASE OF RIGHTS						1631-1-40
17	"	NORTHERN ENGRAVING CO., LTD., INTERNATIONAL	"	--	11.46	0.47	11.93	300.07	"	54	4.5, 6, 3, 10, 11	DAIRYLAND POWER CO-OP	"						1631-1-41
18	"	DAIRYLAND POWER CO-OP	"	--	0.03	0.08	0.11	0.86	"	55	4.5, 6, 3, 10, 11	NORTHERN STATES POWER CO.	"						1631-1-43
19	"	L. B. WHITE CO.	"	--	0.93	0.36	1.29	37.75	"	56	4.6, 7, 10, 11	TREMPEALEAU ELEC. CO-OP	"						1631-1-42
20	"	ROBERT A. SCHALLER	"	--	0.56	0.23	0.79	--	"	57	4.5, 4.6	CENTURY TEL. CO.	"						1631-1-45
21	4.7, 4.8	TOOKE CO., INC.	"	--	10.70	0.25	10.95	24.05	"	58	4.6	JONES INTERCABLE	"						
22	4.8	FRANKLIN J. NEITZEL	"	--	29.36	1.49	30.85	242.74	"				"						1631-1-47
23	4.8	KENNETH L. SMITH, ET AL.	"	--	5.14	0.34	5.48	34.52	"	61	4.7	N.S.P. (GAS MAIN)	"						1631-1-48
24	4.9	WILLIAM A. BELLING	FEE & L.H.E.	1.22	9.86	--	9.86	50.56	"	62	4.5, 6, 7	DAIRYLAND POWER CO-OP	ACCESS RIGHTS		0.30	--	0.30	1.70	"
25	"	MICHAEL A. JIRACEK HOME DEVELOPMENT, INC., ET AL.	FEE SIMPLE	--	9.79	--	9.79	80.84	"	63	4.17	JOHN SONSALL A	FEE SIMPLE	0.06	0.36	--	0.36	1.64	"
26	"	MEDARY LUMBER CO.	"	--	7.87	--	7.87	16.13	"	64	4.14	LAVERN E. KLEINSMITH, JR.	FEE & L.H.E.				12.70	111.11	"
27	4.9, 4.10	HAROLD R. MARCUS	"	--	2.65	--	2.65	139.16	"	65	"	PATRICK F. KLINE	FEE SIMPLE						"
28	4.9, 4.10	GEORGE A. FILLER	"	--	46.46	11.74	58.20	150.46	"	66	4.17	JOSEPH B. HENGEL, JR.	FEE SIMPLE						"
29	4.10, 4.11	MARCELLA J. KASTENSCHMIDT, ET AL.	FEE & L.H.E. & ACCESS RTS.	0.45	19.90	2.42	22.32	91.30	"										
30	4.11	JOSEPH A. KNUTSON	FEE & L.H.E.	1.37	1.25	--	1.25	234.01	"										
31	4.11, 4.12	NORTHERN ENGRAVING CO., LTD., INTERNATIONAL	"	0.64	17.90	--	17.90	208.58	"										
32	4.12	GÜNDERSEN MEDICAL FOUNDATION	FEE SIMPLE	--	14.37	1.42	15.79	444.83	"										
33	4.12, 4.13	FRANCIS DUMMER	FEE SIMPLE	--	21.63	1.47	23.10	336.90	"										
34	4.13	DEAN E. BURROWS	"	--	4.10	--	4.10	115.90	"										
35	"	OUTERS LAB'S, INC.	"	--	10.52	--	10.52	453.93	"										
36	4.14	VICTOR M. CHALSMA	"	--	11.10	0.22	11.32	192.35	"										
37	"	RAYMOND C. BICE	FEE & L.H.E.	0.06	18.74	1.48	20.22	45.78	"										
38	4.14, 15, 16	LA VERN E. KLEINSMITH, SR.	FEE SIMPLE	--	47.19	0.30	47.49	136.35	"										
39	4.15	GERTRUDE VAN DUNK	"	--	9.90	0.33	10.13	83.40	"										
41	4.15	DAIRYLAND POWER CO-OP	"	--	0.61	0.34	0.95	1.56	"										
42	4.15	DAIRYLAND POWER CO-OP	"	--	0.58	--	0.58	0	"										
67	4.9, 4.10	JAMES T. GAMROTH	"	--	2.20	--	2.20	8.93	"										
68	4.7	ROBERT D. STEPHAN	FEE & ACCESS RTS	--	5.79	--	5.79	19.47	1631-1-21										
69	4.8	RAYMOND FLYNN, ET AL	RELEASE OF RIGHTS	--	--	--	--	--	"										
107	4.5	NORAMARIE & KRISTINE M. LOESER	FEE SIMPLE	--	3160 S.F.	--	3160 S.F.	20340 S.F.	"										

**CONVENTIONAL SIGNS**

STATE LINE	-----	*HIGHWAY HIGHWAY SEPARATION		CEMETERY	
COUNTY LINE	-----	HIGHWAY OVERPASS		FOUNDATION	
TOWNSHIP AND RANGE LINES	-----	*RAIL LINE OVERPASS		GAS PUMP ISLAND	
SECTION LINE	-----			BUILDING	
QUARTER LINE	-----			IRON PIN	
SIXTEENTH LINE	-----	ALL OTHER BRIDGES		POWER POLE	
NEW CENTERLINE	-----	STREAM OR RIVER		TELEPHONE POLE	
NEW R/W LINE	-----	LAKE		RAIL LINE	
OLD R/W LINE	-----	CATTLE PASS		TRANSMISSION TOWER AND LINE	
PROPERTY LINE	-----	RELOCATED STREAM OR RIVER		UNDERGROUND CABLE MARKER	
CORPORATE LIMITS	-----	TRAVELED WAY (Shown only in area of Frontage Roads, Interchanges or Dual Lanes)		WELL	
SLOPE INTERCEPTS	-----	NO ACCESS (ACQUISITION)		STONE MONUMENT	
LOT, TIE AND OTHER MINOR DASHED LINES	-----	*LIMITED HIGHWAY EASEMENT		SEPTIC TANK	
UNDERGROUND FACILITY (POWER, TELEPHONE, TELEGRAPH, GAS, ETC.)	-----	(Shading omitted on Aerial Halftones)		WINDMILL	

# SCHEDULE OF LANDS & INTERESTS REQUIRED

AREAS SHOWN IN THE TOTAL ACRES COLUMN MAY BE APPROXIMATE AND ARE DERIVED FROM TAX ROLLS OR OTHER AVAILABLE SOURCES AND MAY NOT INCLUDE LANDS OF THE OWNER WHICH ARE NOT CONTIGUOUS TO THE AREA TO BE ACQUIRED

REVISION DATE  
5-15-87  
11-10-87  
3-28-88  
11-23-88  
11-9-90

ROUTE COUNTY DATE  
S. T. H. 53 LA CROSSE 4-21-76

R/W PROJECT NUMBER  
1631-01-21

FEDERAL PROJECT NUMBER

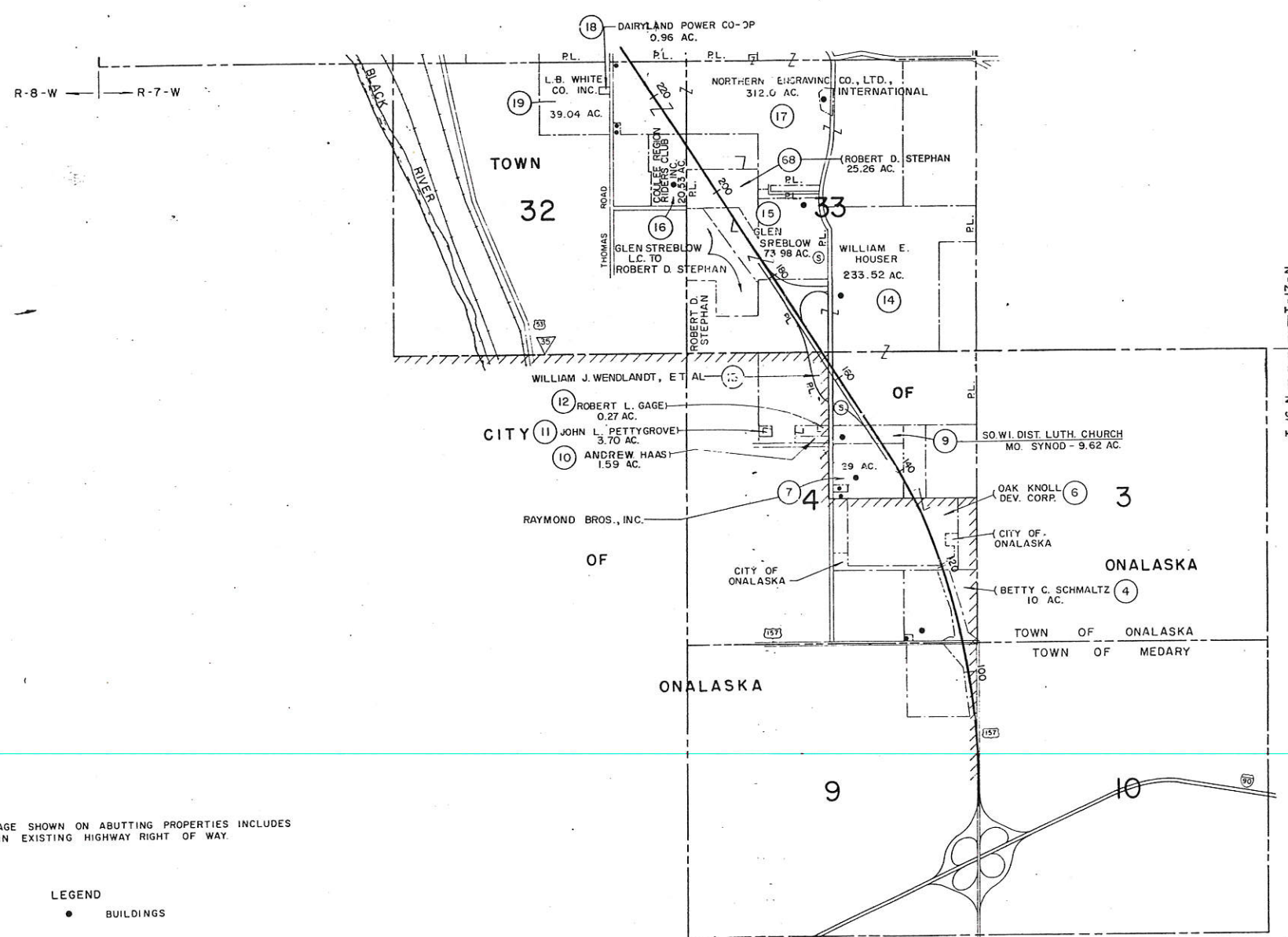
SHEET NUMBER

4.1A

PARCEL NUMBER	SHEET NUMBER	OWNER	INTERESTS REQUIRED	TOTAL BEFORE AC/SF	AC/SF REQUIRED			TOTAL REM AC/SF	L.H.E. AC/SF	
					NEW	EXIST	TOTAL		PERM.	TEMP.
70	4.17	PRAIRIE FARM ENTERPRISES	FEE & ACCESS RTS.	43.25	5.18	—	5.18	38.07	—	—
71	"	RICHARD W. CORNFORTH, ET AL	" " "	0.50	0.04	—	0.04	0.46	—	—
72	"	ERNEST H. & AUDREY J. BAKER	FEE & ACCESS RTS.	2.43	0.32	—	0.32	2.13	—	—
73	4.12, 4.13	WENZEL & ADELINE STRECHKA	FEE SIMPLE	79.04	0.28	—	0.28	78.76	—	—
75	4.12	DAIRYLAND POWER CO-OP	" " "	12.37	0.50	—	0.50	11.87	—	—
76	4.10	CAROL L. HALE	FEE & ACCESS RTS.	50.45	1.84	—	1.84	48.61	—	—
77	4.3	TERRY L. & ERIN A. GILBERTSON	FEE SIMPLE	33,006'	100'	—	100'	33,006'	—	—
78	"	SST PROPERTIES	FEE & ACCESS RTS.	6.34	2.02	—	2.02	4.32	—	—
79	"	LARRY J. & DAMARIS K. JOHNSON	FEE SIMPLE	0.68	0.14	—	0.14	0.54	—	—
80	"	AMERICAN FREIGHT	" " "	1.19	0.38	—	0.38	0.81	—	—
81	"	DONALD J. & JANICE E. SOBKOVIK	FEE & ACCESS RTS.	1.92	0.31	—	0.31	1.61	—	—
82	"	MINDE - WIS. INVESTMENTS	" " "	1.89	0.03	—	0.03	1.86	—	—
83	"	RONALD STANEK, ET. AL.	" " "	23.34	3.06	—	3.06	20.28	—	—
84	"	KENNETH L. SMITH, ET. AL.	" " "	34.52	9.94	0.41	10.35	24.17	—	—
85	4.13	GUNSLICK TRAP CLUB INC., ET AL	FEE SIMPLE	42.36	0.32	—	0.32	42.04	—	—
86	4.14	VICTOR M. CHALSMAN	FEE & ACCESS RTS.	192.35	34.78	—	34.78	157.57	—	—
89	4.5	BETTY C. SCHMALTZ	FEE & ACCESS RTS.	9.72	1.35	—	1.35	8.37	—	—
90	"	COULEE COUNTRY CLUB INC.	FEE SIMPLE	100.54	0.32	—	0.32	100.22	—	—
87	4.13	MICHAEL F. DUMMER & JAMES DUMMER	FEE SIMPLE	261.11	0.18	—	0.18	260.93	—	—
91	4.10	RONALD & EVELYN M. STUHR	" " "	0.62	0.04	—	0.04	0.58	—	—
92	4.10, 4.11	ARTHUR & MABEL GILBERG	" " "	12.46	0.22	—	0.22	12.24	—	—
93	" "	MARCELLA J. KASTENSCHMIDT, ET AL	FEE & ACCESS RTS.	89.50	3.28	3.12	6.40	83.10	—	—
94	4.10	JANET M. KLOPPENBURG	FEE SIMPLE	60.54	1.47	—	1.47	59.07	—	—
95	4.8	MICHAEL C. COLLINS	" " "	0.25	0.25	—	0.25	0.00	—	—
96	"	JERRY A. & NANCY L. HATLEVIG	ACCESS RIGHTS	—	—	—	—	—	—	—
97	"	KAREN E. ERICKSON	" " "	—	—	—	—	—	—	—
98	"	BARRY W & JO-ANN DEBSKI	" " "	—	—	—	—	—	—	—
99	"	WILLIAM E. MOSS, ET AL	" " "	—	—	—	—	—	—	—
100	"	DOUGLAS V. & KAY E. BAUMAN	" " "	—	—	—	—	—	—	—
101	"	RANDOLPH M. & GAIL M. MILLER	" " "	—	—	—	—	—	—	—
102	"	BRIAN S. & PAMELA J. HELDT	" " "	—	—	—	—	—	—	—
103	"	RICHARD D. & CAROL A. WESTPFALH	" " "	—	—	—	—	—	—	—

PARCEL NUMBER	SHEET NUMBER	OWNER	INTERESTS REQUIRED	TOTAL BEFORE AC/S.F.	AC/S.F. REQUIRED			TOTAL REM. AC/S.F.	L.H.E. AC/S.F.	
					NEW	EXIST.	TOTAL		PERM.	TEMP.
28-01	4.10	COLLINS-LA CROSSE SIGN CORP.	SIGN RIGHTS	—	—	—	—	—	—	—
28-02	"	" " " " " "	" " "	—	—	—	—	—	—	—
28-03	"	" " " " " "	" " "	—	—	—	—	—	—	—
28-04	"	" " " " " "	" " "	—	—	—	—	—	—	—
28-07	"	" " " " " "	" " "	—	—	—	—	—	—	—
28-06	"	BRITWAY SIGNS, INC.	" " "	—	—	—	—	—	—	—
29-01	"	HOLLEY MOBILE HOMES	" " "	—	—	—	—	—	—	—
28-08	"	LIONS CLUB, VILLAGE OF HOLMEN	" " "	—	—	—	—	—	—	—
74	4.5	CITY OF ONALASKA	RELEASE OF RIGHTS	—	—	—	—	—	—	—
88	4.14, 4.17	G.T.E. NORTH INC. (44)	" " "	—	—	—	—	—	—	—
104	4.8, 4.14	TREMP. ELEC. CO-OP (43)	" " "	—	—	—	—	—	—	—
105	4.12	NORTHERN STATES POWER CO. (46)	" " "	—	—	—	—	—	—	—
106	4.10, 11, 15	TREMP. ELEC. CO-OP (43)	" " "	—	—	—	—	—	—	—
107	4.5	NORAMARIE & KRISTINE LOESER	FEE SIMPLE	23,500'	3,160	—	3,160	20,340	—	—
108	4.11, 4.12	TREMP. ELEC. CO-OP (43)	RELEASE OF RIGHTS	—	—	—	—	—	—	—

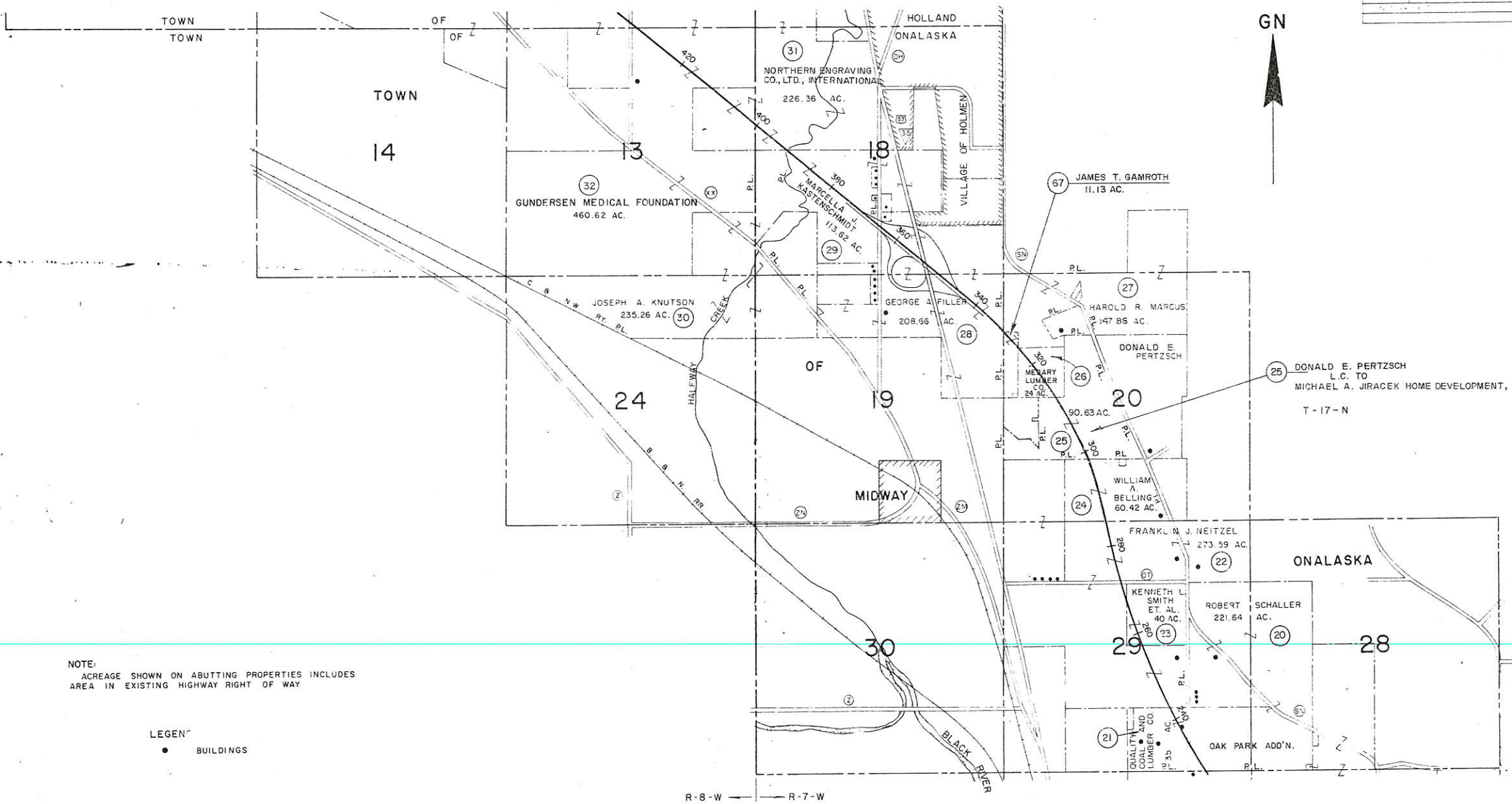
1631-1-21		TOTAL SHEETS
4-27-77		4.2
3-27-78		
7-25-84		
5-15-87 N.C.		
11-10-87 N.C.		
3-28-88		
11-23-88 N.C.		
11-9-90 N.C.		
LAYOUT SHOWING PROPERTY BOUNDARIES AND ACREAGE ONALASKA - STH. 93 ROAD (I.H. 90 - S.T.H. 93) LA CROSSE COUNTY 4-21-76		



NOTE:  
 ACREAGE SHOWN ON ABUTTING PROPERTIES INCLUDES  
 AREA IN EXISTING HIGHWAY RIGHT OF WAY.

LEGEND  
 ● BUILDINGS

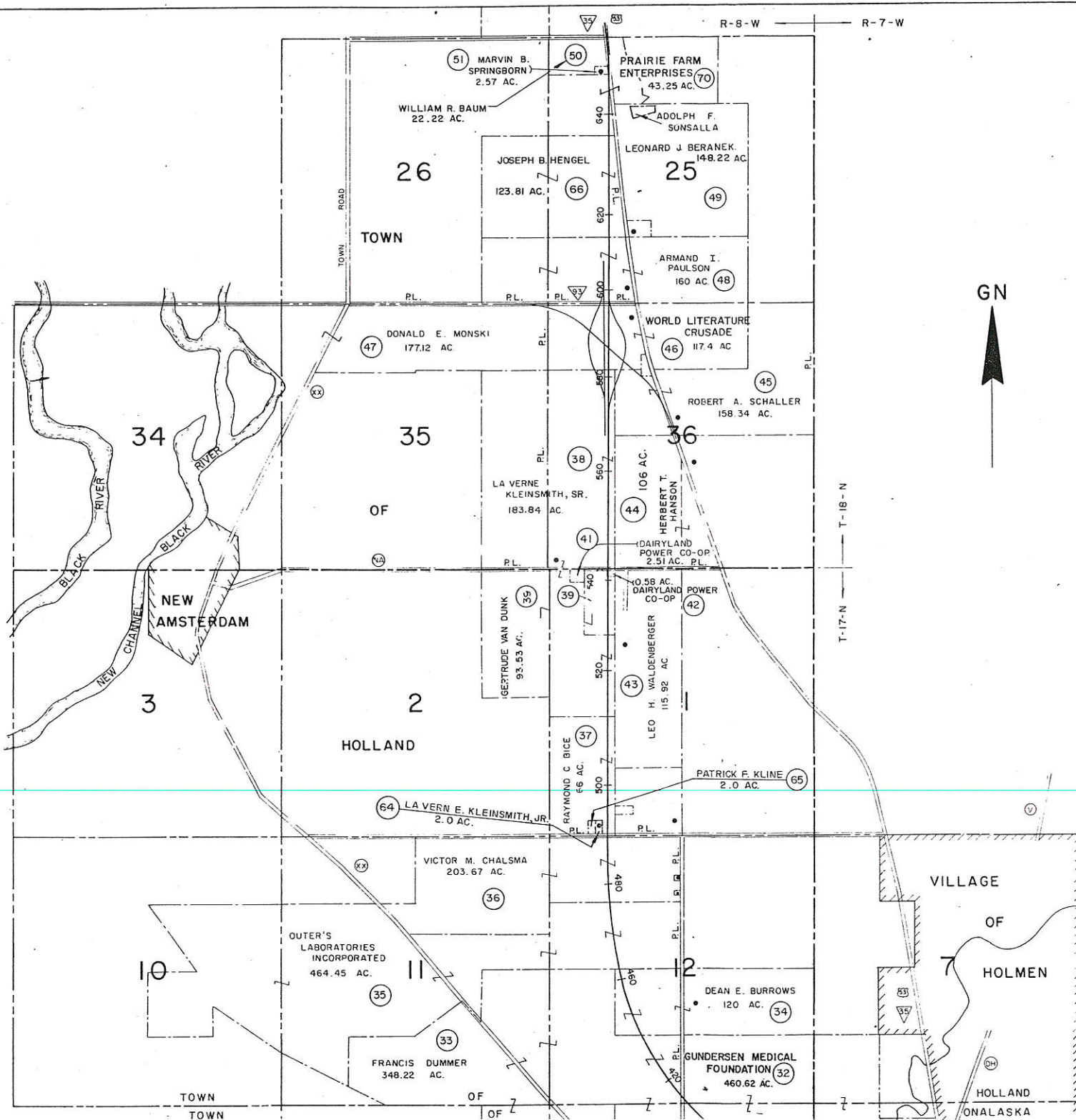
4-27-77	1631-1-21	
3-27-78		4.3
7-25-84		
5-15-87		
11-10-87 N.C.		
3-28-88		
11-23-88 N.C.		
11-9-90 N.C.		
LAYOUT SHOWING PROPERTY BOUNDARIES AND ACREAGE ONALASKA - S.T.H. 93 ROAD (L.H. 90 - S.T.H. 93) LA CROSSE COUNTY 4-21-76		



NOTE:  
ACREAGE SHOWN ON ABUTTING PROPERTIES INCLUDES  
AREA IN EXISTING HIGHWAY RIGHT OF WAY

LEGEND  
● BUILDINGS

R-8-W ← R-7-W



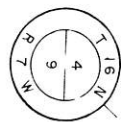
4-27-77	1631-1-21	
3-27-78		4.4
7-25-84 N.C.		
5-15-87		
11-10-87		
3-28-88	LAYOUT SHOWING PROPERTY BOUNDARIES AND ACREAGE ONALASKA - S.T.H. 93 ROAD (I.H. 90 - S.T.H. 93) LA CROSSE COUNTY 4-21-76	
11-23-88 N.C.		
11-9-90		

NOTE:  
 ACREAGE SHOWN ON ABUTTING PROPERTIES INCLUDES  
 AREA IN EXISTING HIGHWAY RIGHT OF WAY

LEGEND  
 ● BUILDINGS

SCHEDULE OF LANDS AND INTERESTS REQUIRED					
PARCEL NUMBER	SHEET NUMBER	OWNER	INTERESTS REQUIRED	ACRES	PROJECT ID
U.A. 1	4.5-4.7	CITY OF ONALASKA	SEC. 84.295 (4M) W.S.		1631-1-49
2	4.5	RAYMOND BROS. INC.	FEE SIMPLE		1631-1-21
4	"	BETTY C. SCHMALTZ	FEE SIMPLE	0.28	"
74	4.5	CITY OF ONALASKA	RELEASE OF RIGHTS		1631-1-49
6	4.5-4.6	OAK KNOLL DEVELOPMENT CO.	"	13.15	"
54	4.5, 4.6	DAIRYLAND POWER CO-OP	RELEASE OF RIGHTS		1631-1-40
55	4.5, 6, 8, 10	NORTHERN STATES POWER CO	"		1631-1-41
57	4.5, 4.6	CENTURY TEL. CO.	"		1631-1-42
62	4.5, 6, 7, 12, 14	DAIRYLAND POWER CO-OP	"		1631-1-48
89	4.5	BETTY C. SCHMALTZ	FEE & ACCESS RIGHTS	1.35	1631-1-21
90	4.5	COULEE COUNTRY CLUB, INC.	FEE SIMPLE	0.32	"
107	4.5	NORAMARIE & KRISTINE M. LOESER	FEE SIMPLE	3160 S.F.	"

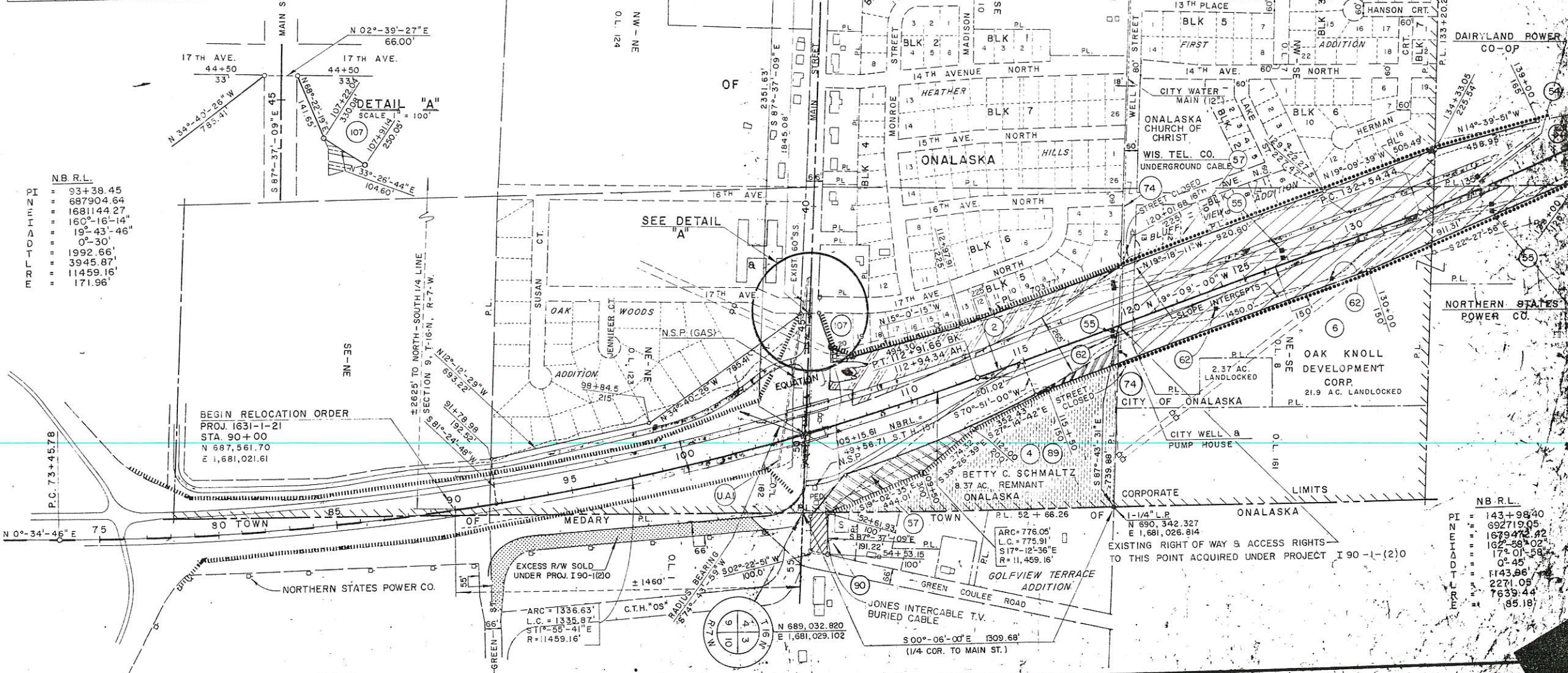
ACQUIRED 12-20-72 (532-R-47)



V. 95, 143.49  
E. 1 679, 37.71

4-27-77	FEDERAL PROJECT DESIGNATION	4.5
3-27-78		
7-25-84		
5-15-87	PLAT OF RIGHT OF WAY FOR	
11-10-87	ONALASKA - STH. 93 ROAD	
5-23-88	(I.H. 90 - S.T.H. 93)	
11-23-88	LA CROSSE COUNTY	
11-9-90	DATE 10-27-72	

NOTE: BEARINGS SHOWN ON THIS PLAT ARE GRID BEARINGS TO THE NEAREST SECOND.



N.B.R.L.  
 PI = 93+38.45  
 = 687904.64  
 = 1681144.27  
 = 160°-16'-14"  
 = 19°-43'-46"  
 = 0°-30'  
 = 1992.66'  
 = 3945.87'  
 = 11459.16'  
 = 171.96'

BEGIN RELOCATION ORDER  
 PROJ. 1631-1-21  
 STA. 90+00  
 N 687,561.70  
 E 1,681,021.61

EXISTING RIGHT OF WAY & ACCESS RIGHTS  
 TO THIS POINT ACQUIRED UNDER PROJECT I 90-1-(2)0

N.B.R.L.  
 PI = 143+98.40  
 = 692719.05  
 = 1679472.42  
 = 162°-58'-02"  
 = 17°-01'-56"  
 = 0°-45'  
 = 1143.66'  
 = 2271.05'  
 = 7639.44'  
 = 85.18'

**N.B. R.L.**  
 P.I. = 143+98.40  
 N = 692,719.05  
 E = 1,679,472.42  
 I = 162°-58'-02"  
 D = 17°-01'-58"  
 T = 0°-45'  
 L = 1143.96'  
 R = 2271.05'  
 E = 7639.44'  
 E = 85.18'

REVISION DATE	PROJECT I.D.	SHEET NUMBER	TOTAL SHEETS
4-27-77	1631-1-21		
3-27-78	FEDERAL PROJECT DESIGNATION	4,6	
7-25-84			
5-18-87 N.C.	PLAT OF RIGHT OF WAY FOR		
11-10-87 N.C.	ONALASKA - S.T.H. 93 ROAD		
3-28-88	(I.H. 90 - S.T.H. 93)		
11-23-88	LA CROSSE COUNTY	400	400
H-9-90 N.C.			
	DATE 4-21-76		

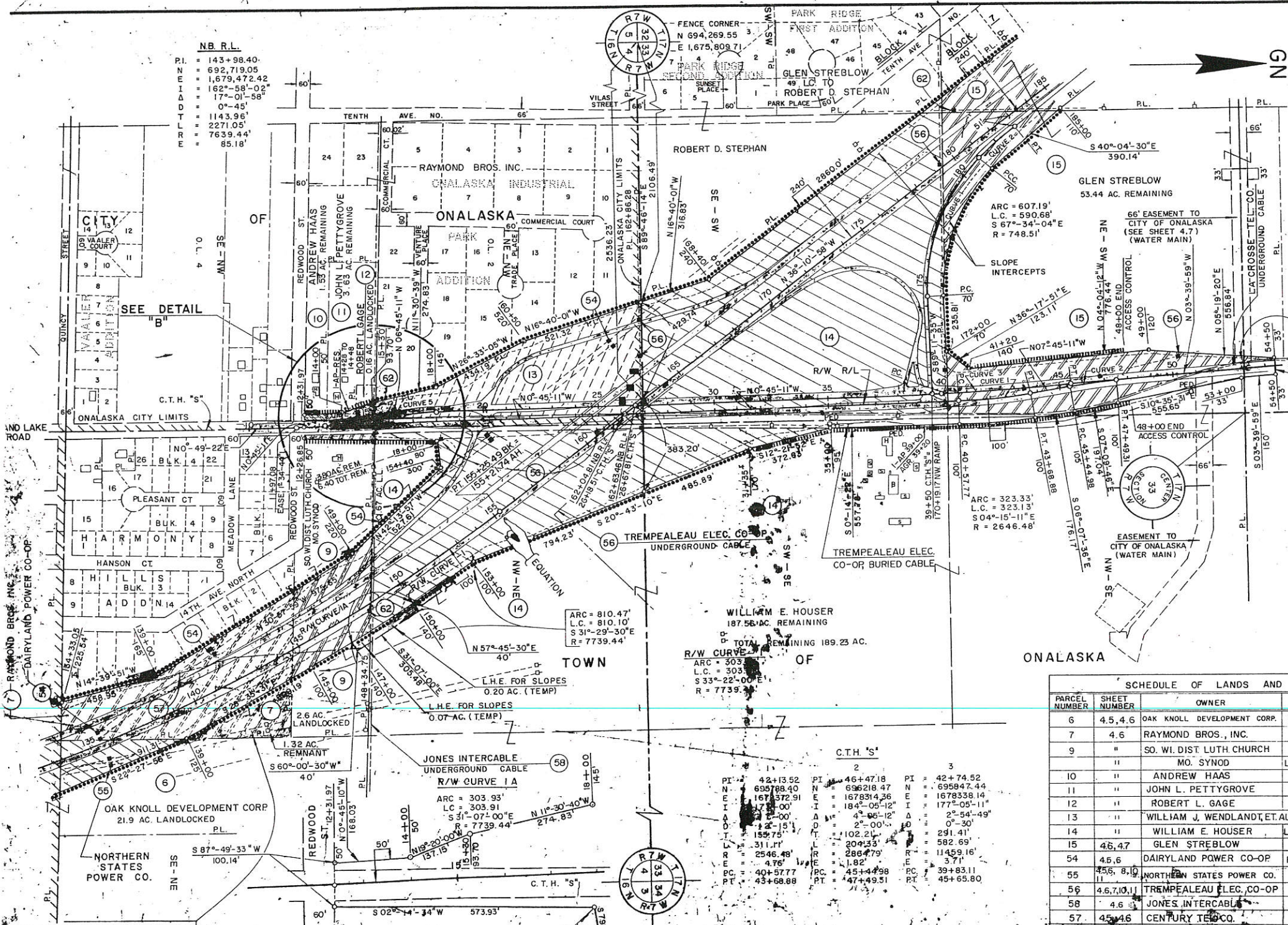
NOTE: BEARINGS SHOWN ON THIS PLAT ARE GRID BEARINGS TO THE NEAREST SECOND

**NW RAMP**

PI = 177+87.29	PI = 2	PI = 181+99.92
N = 695512.15	N = 695835.19	N = 695835.19
E = 1677574.41	E = 1677258.86	E = 1677258.86
I = 226°-28'-42"	I = 187°-00'	I = 187°-00'
A = 46°-28'-42"	A = 7°-00'	A = 7°-00'
D = 7°-00'	D = 3°-30'	D = 3°-30'
T = 351.48'	T = 100.13'	T = 100.13'
L = 663.98'	L = 200'	L = 200'
R = 818.51'	R = 1637.02'	R = 1637.02'
PC = 174+35.81	PCC = 3.06	PCC = 180+99.79
PCC = 180+99.79	PT = 182+99.79	PT = 182+99.79

**C.T.H.'S**

PI = 14+04.60	PI = 17+29.73	PI = 17+29.73
N = 692979.89	N = 693302.88	N = 693302.88
E = 1678409.83	E = 1678371.58	E = 1678371.58
I = 174°-00'	I = 186°-00'	I = 186°-00'
A = 6°-00'	A = 6°-00'	A = 6°-00'
D = 4°-00'	D = 4°-00'	D = 4°-00'
T = 75.07'	T = 75.07'	T = 75.07'
L = 150.0'	L = 150.0'	L = 150.0'
R = 1432.4'	R = 1432.4'	R = 1432.4'
PC = 13+29.53	PC = 16+54.66	PC = 16+54.66
PT = 14+79.53	PT = 18+04.66	PT = 18+04.66



32 AC. DECLARED AS EXCESS PROPERTY BY THE DIVISION OF HIGHWAYS AND TRANSPORTATION FACILITIES SEPT. 12, 1979, TRANSFERRED TO OAK KNOLL DEV. CORP., INC. BY A.C.D. DATED SEPT. 12, 1979.

DETAIL "B"  
 SCALE: 1" = 100'

WILLIAM E. HOUSER  
 187.56 AC. REMAINING  
 TOTAL REMAINING 189.23 AC.  
 R/W CURVE 1  
 L.C. = 303  
 S 33°-22'-00"E  
 R = 7739.44'

**C.T.H.'S**

PI = 42+13.52	PI = 46+47.18	PI = 42+74.52
N = 695788.40	N = 696218.47	N = 695847.44
E = 1674572.91	E = 1678314.36	E = 1678338.14
I = 184°-05'-12"	I = 177°-05'-11"	I = 177°-05'-11"
A = 2°-00'	A = 4°-05'-12"	A = 2°-54'-49"
D = 0°-30'	D = 2°-00'	D = 0°-30'
T = 155.75'	T = 102.21'	T = 291.41'
L = 311.11'	L = 204.33'	L = 582.69'
R = 2546.48'	R = 286.779'	R = 11459.16'
E = 4.76'	E = 1.82'	E = 3.71'
PC = 40+57.77	PC = 45+44.98	PC = 39+83.11
PT = 43+68.88	PT = 47+49.51	PT = 45+65.80

SCHEDULE OF LANDS AND INTERESTS REQUIRED					
PARCEL NUMBER	SHEET NUMBER	OWNER	INTERESTS REQUIRED	ACRES	PROJECT I.D.
6	4.5, 4.6	OAK KNOLL DEVELOPMENT CORP.	FEE SIMPLE	13.15	1631-1-21
7	4.6	RAYMOND BROS., INC.	" "	6.55	"
9	"	SO. WI. DIST LUTH CHURCH	" "		"
10	"	MO. SYNOD	L.H.E., FEE & ACCESS RTS.	2.99	"
11	"	ANDREW HAAS	FEE & ACCESS RTS.	0.06	"
12	"	JOHN L. PETTYGROVE	" "	0.07	"
13	"	ROBERT L. GAGE	" "	0.11	"
14	"	WILLIAM J. WENDLANDT, ET AL.	" "	7.25	"
15	4.6, 4.7	WILLIAM E. HOUSER	L.H.E., FEE & ACCESS RTS.	41.00	"
54	4.6, 6	GLEN STREBLOW	FEE & ACCESS RTS.	19.78	"
55	4.5, 8, 10	DAIRYLAND POWER CO-OP	RELEASE OF RIGHTS		1631-L-40
56	4.6, 7, 10, 11	NORTHERN STATES POWER CO.	" "		1631-I-41
58	4.6	TREMPEALEAU ELEC. CO-OP	" "		1631-I-43
57	4.5, 4.6	JONES INTERCABLE	" "		1631-I-45
57	4.5, 4.6	CENTURY TEL. CO.	" "		1631-I-42
62	4.5, 4.7	CITY OF ONALASKA	SEC. 84.295(4M) W.S.		1631-I-49
62	4.5, 8, 12, 14	DAIRYLAND POWER CO-OP	RELEASE OF RIGHTS		1631-I-46

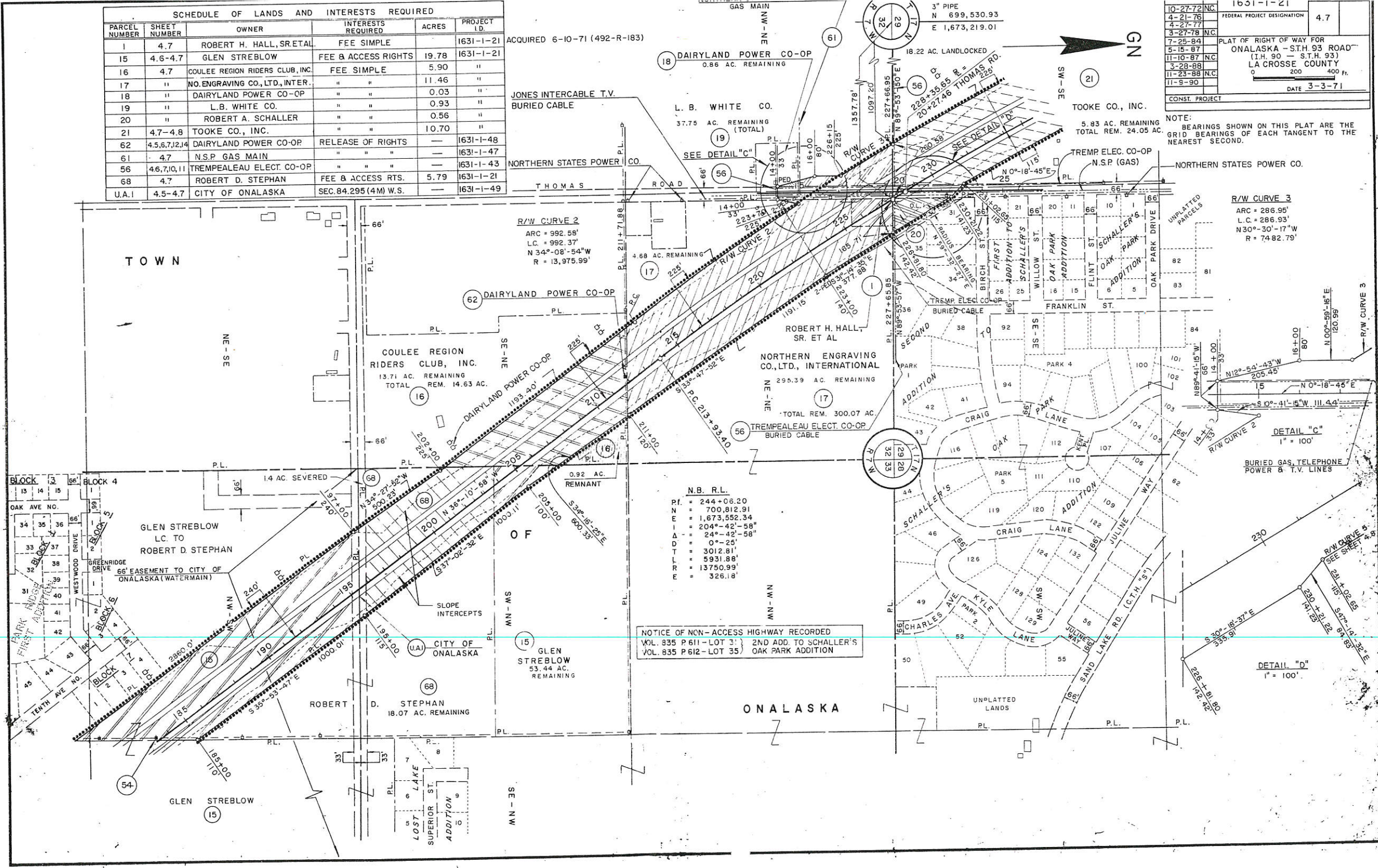


SCHEDULE OF LANDS AND INTERESTS REQUIRED					
PARCEL NUMBER	SHEET NUMBER	OWNER	INTERESTS REQUIRED	ACRES	PROJECT I.D.
1	4.7	ROBERT H. HALL, SR. ET AL.	FEE SIMPLE		1631-1-21
15	4.6-4.7	GLEN STREBLOW	FEE & ACCESS RIGHTS	19.78	1631-1-21
16	4.7	COULEE REGION RIDERS CLUB, INC.	FEE SIMPLE	5.90	"
17	"	NO. ENGRAVING CO., LTD., INTER.	"	11.46	"
18	"	DAIRYLAND POWER CO-OP	"	0.03	"
19	"	L.B. WHITE CO.	"	0.93	"
20	"	ROBERT A. SCHALLER	"	0.56	"
21	4.7-4.8	TOOKE CO., INC.	"	10.70	"
62	4.5, 6.7, 12, 14	DAIRYLAND POWER CO-OP	RELEASE OF RIGHTS		1631-1-48
61	4.7	N.S.P. GAS MAIN	"		1631-1-47
56	4.6, 7, 10, 11	TREMPEALEAU ELECT. CO-OP	"		1631-1-43
68	4.7	ROBERT D. STEPHAN	FEE & ACCESS RTS.	5.79	1631-1-21
U.A.1	4.5-4.7	CITY OF ONALASKA	SEC. 84.295 (4M) W.S.		1631-1-49

ACQUIRED 6-10-71 (492-R-183)

10-27-72 NC	1631-1-21
4-21-76	FEDERAL PROJECT DESIGNATION
4-27-77	4.7
3-27-78 NC	
7-25-84	PLAT OF RIGHT OF WAY FOR
5-15-87	ONALASKA - S.T.H. 93 ROAD
11-10-87 NC	(I.H. 90 - S.T.H. 93)
3-28-88	LA CROSSE COUNTY
11-23-88 NC	DATE 3-3-71
11-9-90	
CONST. PROJECT	

NOTE:  
BEARINGS SHOWN ON THIS PLAT ARE THE  
GRID BEARINGS OF EACH TANGENT TO THE  
NEAREST SECOND.



R/W CURVE 2  
ARC = 992.58'  
L.C. = 992.37'  
N 34°-08'-54"W  
R = 13,975.99'

R/W CURVE 3  
ARC = 286.95'  
L.C. = 286.93'  
N30°-30'-17"W  
R = 7482.79'

N.B. R.L.  
P.I. = 244+06.20  
N = 700,812.91  
E = 1,673,552.34  
I = 204°-42'-58"  
Δ = 24°-42'-58"  
D = 0°-25'  
T = 3012.81'  
L = 5931.88'  
R = 13750.99'  
E = 326.18'

NOTICE OF NON-ACCESS HIGHWAY RECORDED  
VOL. 835 P 611 - LOT 31 2ND ADD. TO SCHALLER'S  
VOL. 835 P 612 - LOT 35 OAK PARK ADDITION

DETAIL "C"  
1" = 100'

DETAIL "D"  
1" = 100'

TOWN

ONALASKA

GLEN STREBLOW

JONES INTERCABLE T.V.  
BURIED CABLE

NORTHERN STATES POWER CO.

THOMAS ROAD

DAIRYLAND POWER CO-OP

COULEE REGION RIDERS CLUB, INC.

DAIRYLAND POWER CO-OP

GLEN STREBLOW

GLEN STREBLOW

ROBERT D. STEPHAN

ROBERT D. STEPHAN

ROBERT D. STEPHAN

ROBERT D. STEPHAN

L. B. WHITE CO.

NORTHERN STATES POWER CO.

DAIRYLAND POWER CO-OP

DAIRYLAND POWER CO-OP

DAIRYLAND POWER CO-OP

COULEE REGION RIDERS CLUB, INC.

DAIRYLAND POWER CO-OP

DAIRYLAND POWER CO-OP

DAIRYLAND POWER CO-OP

DAIRYLAND POWER CO-OP

DAIRYLAND POWER CO-OP

DAIRYLAND POWER CO-OP

DAIRYLAND POWER CO-OP

DAIRYLAND POWER CO-OP

DAIRYLAND POWER CO-OP

DAIRYLAND POWER CO-OP

DAIRYLAND POWER CO-OP

TOOKE CO., INC.

NORTHERN STATES POWER CO.

DAIRYLAND POWER CO-OP

DAIRYLAND POWER CO-OP

DAIRYLAND POWER CO-OP

COULEE REGION RIDERS CLUB, INC.

DAIRYLAND POWER CO-OP

DAIRYLAND POWER CO-OP

DAIRYLAND POWER CO-OP

DAIRYLAND POWER CO-OP

DAIRYLAND POWER CO-OP

DAIRYLAND POWER CO-OP

DAIRYLAND POWER CO-OP

DAIRYLAND POWER CO-OP

DAIRYLAND POWER CO-OP

DAIRYLAND POWER CO-OP

DAIRYLAND POWER CO-OP

TOOKE CO., INC.

NORTHERN STATES POWER CO.

DAIRYLAND POWER CO-OP

DAIRYLAND POWER CO-OP

DAIRYLAND POWER CO-OP

COULEE REGION RIDERS CLUB, INC.

DAIRYLAND POWER CO-OP

DAIRYLAND POWER CO-OP

DAIRYLAND POWER CO-OP

DAIRYLAND POWER CO-OP

DAIRYLAND POWER CO-OP

DAIRYLAND POWER CO-OP

DAIRYLAND POWER CO-OP

DAIRYLAND POWER CO-OP

DAIRYLAND POWER CO-OP

DAIRYLAND POWER CO-OP

DAIRYLAND POWER CO-OP

TOOKE CO., INC.

NORTHERN STATES POWER CO.

DAIRYLAND POWER CO-OP

DAIRYLAND POWER CO-OP

DAIRYLAND POWER CO-OP

COULEE REGION RIDERS CLUB, INC.

DAIRYLAND POWER CO-OP

DAIRYLAND POWER CO-OP

DAIRYLAND POWER CO-OP

DAIRYLAND POWER CO-OP

DAIRYLAND POWER CO-OP

DAIRYLAND POWER CO-OP

DAIRYLAND POWER CO-OP

DAIRYLAND POWER CO-OP

DAIRYLAND POWER CO-OP

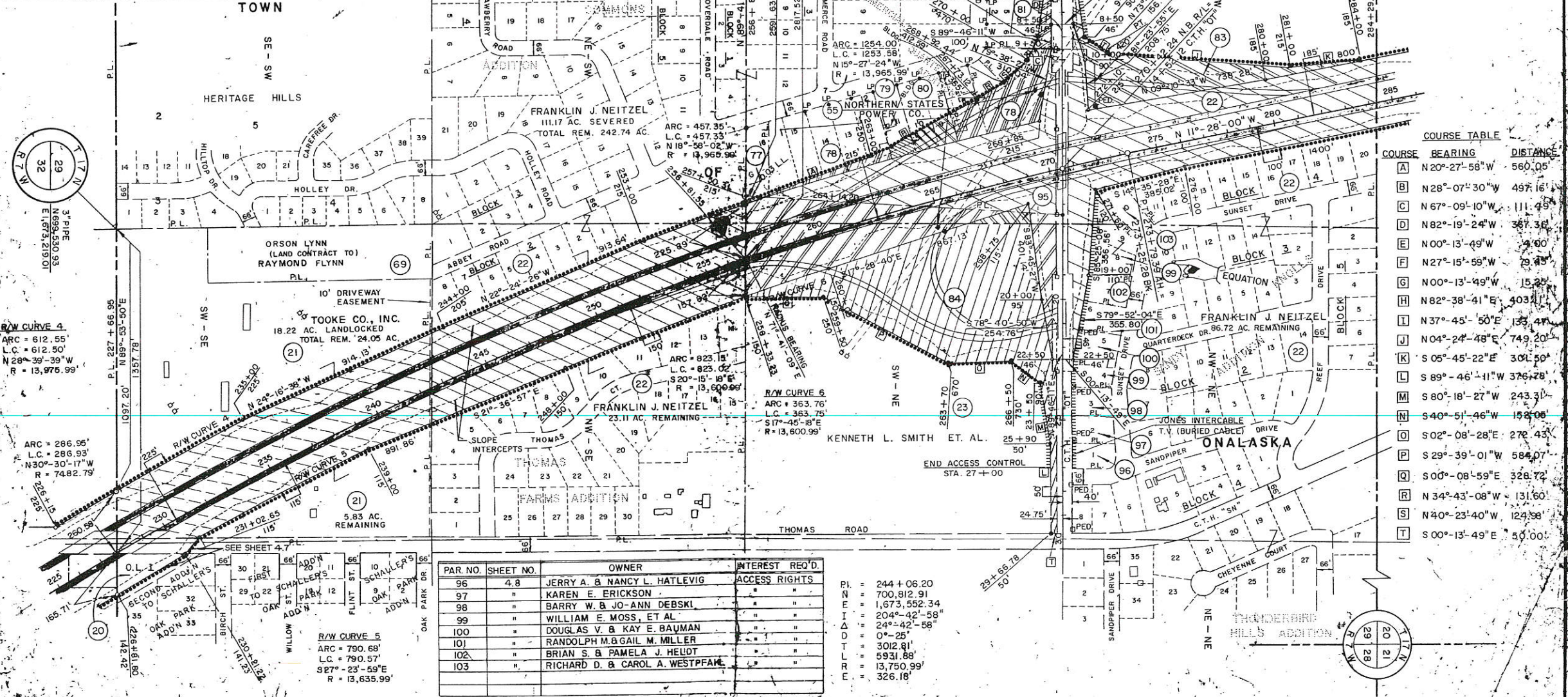
DAIRYLAND POWER CO-OP

DAIRYLAND POWER CO-OP

REVISION DATE	PROJECT I.D.	SHEET NUMBER	TOTAL SHEETS
4-27-77	1631-1-21		
3-27-78	N.C.	4, 8	
7-25-84	FEDERAL PROJECT DESIGNATION		
5-15-87			
11-10-87	PLAT OF RIGHT OF WAY FOR		
5-28-88	ONALASKA - S.T.H. 93 ROAD		
11-23-88	(I.H. 90 - S.T.H. 93)		
11-9-90	LA CROSSE COUNTY		
	0 200 400 Ft.		
	DATE 4-21-76		
CONST. PROJECT			

NOTE:  
BEARINGS SHOWN ON THIS PLAT ARE GRID BEARINGS TO THE NEAREST SECOND

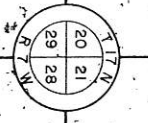
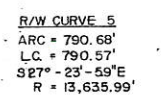
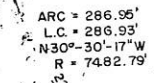
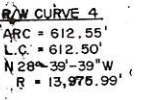
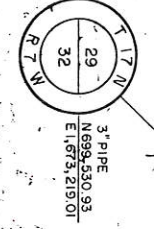
SCHEDULE OF LANDS AND INTERESTS REQUIRED					
PARCEL NUMBER	SHEET NUMBER	OWNER	INTERESTS REQUIRED	ACRES	PROJECT I.D.
21	4,7,4,8	TOOKE CO., INC.	FEE SIMPLE	10.70	1631-1-21
22	4,8	FRANKLIN J. NEITZEL	" "	29.36	"
23	"	KENNETH L. SMITH, ET AL.	" "	5.14	"
55	4,5,6,8,10	NORTHERN STATES POWER CO.	RELEASE OF RIGHTS		1631-1-41
69	4,8	RAYMOND FLYNN, ET AL.	" "		1631-1-21
77	"	TERRY L. & ERIN A. GILBERTSON	FEE SIMPLE	100 SQ. FT.	"
78	"	SST PROPERTIES	FEE & ACCESS RTS.	2.02	"
79	"	LARRY J. & DAMARIS K. JOHNSON	FEE SIMPLE	0.14	"
80	"	AMERICAN FREIGHT	" "	0.38	"
81	"	DONALD J. & JANICE E. SOBKOVIK	FEE & ACCESS RTS.	0.31	"
82	"	MINDE - WIS. INVESTMENTS	" "	0.03	"
83	"	RONALD STANEK, ET AL.	" "	3.06	"
84	"	KENNETH L. SMITH, ET AL.	" "	9.94	"
95	"	MICHAEL C. COLLINS	FEE SIMPLE	0.25	"
104	4,8,4,14	TREMP. ELEC. CO-OP	RELEASE OF RIGHTS		1631-1-43



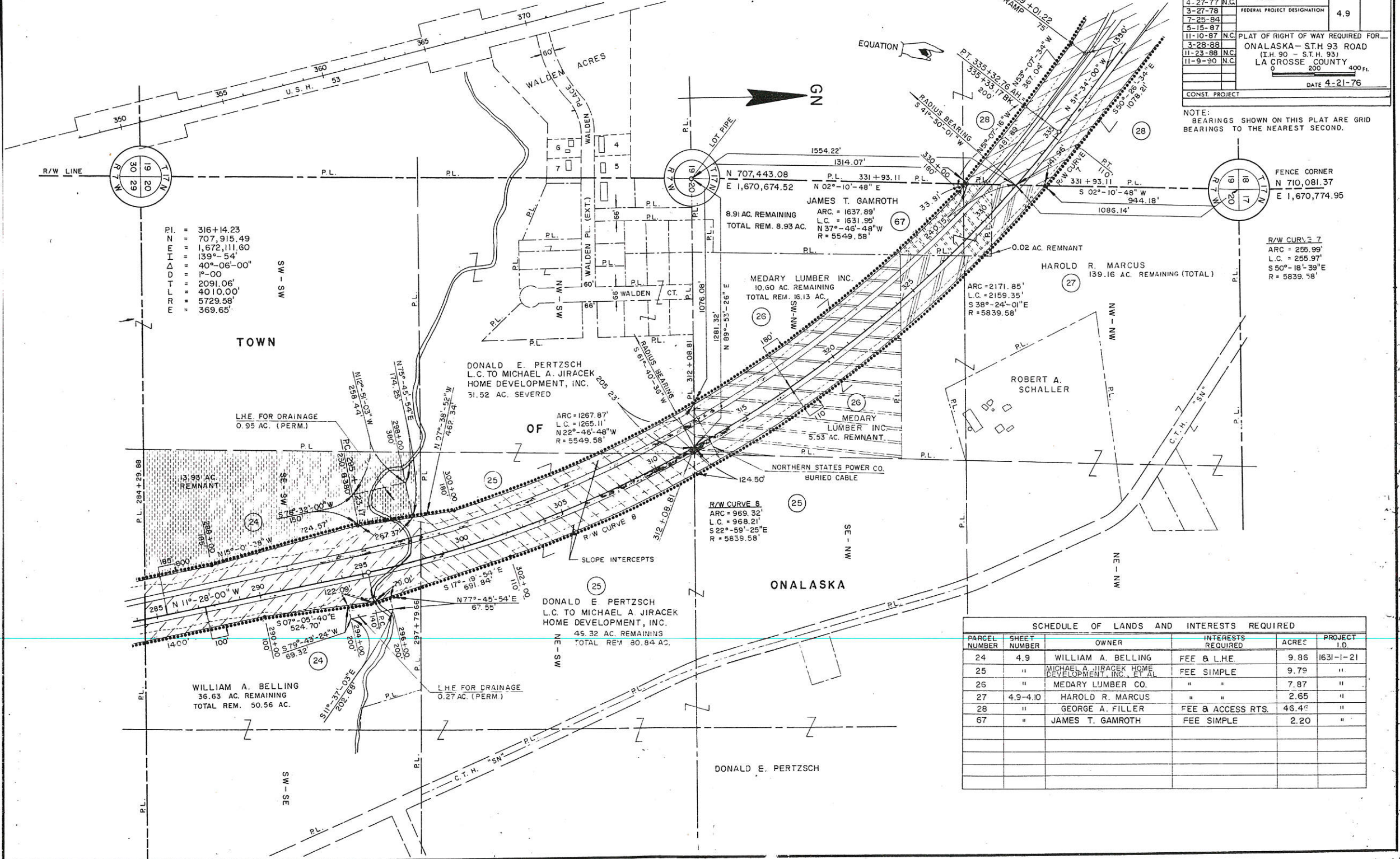
COURSE	BEARING	DISTANCE
A	N 20°-27'-58" W	560.05'
B	N 28°-07'-30" W	497.16'
C	N 67°-09'-10" W	111.48'
D	N 82°-19'-24" W	367.36'
E	N 00°-13'-49" W	4.00'
F	N 27°-15'-58" W	79.45'
G	N 00°-13'-49" W	15.25'
H	N 82°-38'-41" E	403.11'
I	N 37°-45'-50" E	135.47'
J	N 04°-24'-48" E	749.20'
K	S 05°-45'-22" E	301.50'
L	S 89°-46'-11" W	376.78'
M	S 80°-18'-27" W	243.31'
N	S 40°-51'-46" W	158.05'
O	S 02°-08'-28" E	276.45'
P	S 29°-39'-01" W	584.07'
Q	S 00°-08'-59" E	328.72'
R	N 34°-43'-08" W	131.60'
S	N 40°-23'-40" W	124.98'
T	S 00°-13'-49" E	50.00'

PAR. NO.	SHEET NO.	OWNER	INTEREST REQ'D.
96	4,8	JERRY A. & NANCY L. HATLEVIG	ACCESS RIGHTS
97	"	KAREN E. ERICKSON	"
98	"	BARRY W. & JO-ANN DEBSKI	"
99	"	WILLIAM E. MOSS, ET AL.	"
100	"	DOUGLAS V. & KAY E. BAUMAN	"
101	"	RANDOLPH M. & GAIL M. MILLER	"
102	"	BRIAN S. & PAMELA J. HELDT	"
103	"	RICHARD D. & CAROL A. WESTPFAL	"

P.I. = 244 + 06.20  
 N = 700,812.91  
 E = 1,673,552.34  
 I = 204°-42'-58"  
 Δ = 24°-42'-58"  
 D = 0°-25"  
 T = 3012.81  
 L = 5931.88'  
 R = 13,750.99'  
 E = 326.18'



NOTE:  
 BEARINGS SHOWN ON THIS PLAT ARE GRID  
 BEARINGS TO THE NEAREST SECOND.



P.I. = 316+14.23  
 N = 707,915.49  
 E = 1,672,111.60  
 I = 139°-54'  
 Δ = 40°-06'-00"  
 O = 1°-00'  
 T = 2091.06'  
 L = 4010.00'  
 R = 5729.58'  
 F = 369.65'

JAMES T. GAMROTH  
 8.91 AC. REMAINING  
 TOTAL REM. 8.93 AC.  
 ARC = 1637.89'  
 L.C. = 1631.95'  
 N 37°-46'-48"W  
 R = 5549.58'

MEDARY LUMBER INC.  
 10.60 AC. REMAINING  
 TOTAL REM. 16.13 AC.  
 ARC = 2171.85'  
 L.C. = 2159.35'  
 S 38°-24'-01"E  
 R = 5839.58'

HAROLD R. MARCUS  
 139.16 AC. REMAINING (TOTAL)

R/W CURVE 7  
 ARC = 255.99'  
 L.C. = 255.97'  
 S 50°-18'-39"E  
 R = 5839.58'

R/W CURVE 8  
 ARC = 969.32'  
 L.C. = 968.21'  
 S 22°-59'-25"E  
 R = 5839.58'

DONALD E. PERTZSCH  
 L.C. TO MICHAEL A. JIRACEK  
 HOME DEVELOPMENT, INC.  
 51.52 AC. SEVERED  
 ARC = 1267.87'  
 L.C. = 1265.11'  
 N 22°-46'-48"W  
 R = 5549.58'

DONALD E. PERTZSCH  
 L.C. TO MICHAEL A. JIRACEK  
 HOME DEVELOPMENT, INC.  
 45.32 AC. REMAINING  
 TOTAL REM. 80.84 AC.

WILLIAM A. BELLING  
 36.63 AC. REMAINING  
 TOTAL REM. 50.56 AC.

SCHEDULE OF LANDS AND INTERESTS REQUIRED					
PARCEL NUMBER	SHEET NUMBER	OWNER	INTERESTS REQUIRED	ACRES	PROJECT I.D.
24	4.9	WILLIAM A. BELLING	FEE & L.H.E.	9.86	1631-1-21
25	"	MICHAEL A. JIRACEK HOME DEVELOPMENT, INC., ET AL	FEE SIMPLE	9.79	"
26	"	MEDARY LUMBER CO.	"	7.87	"
27	4.9-4.10	HAROLD R. MARCUS	"	2.65	"
28	"	GEORGE A. FILLER	FEE & ACCESS RTS.	46.4	"
67	"	JAMES T. GAMROTH	FEE SIMPLE	2.20	"

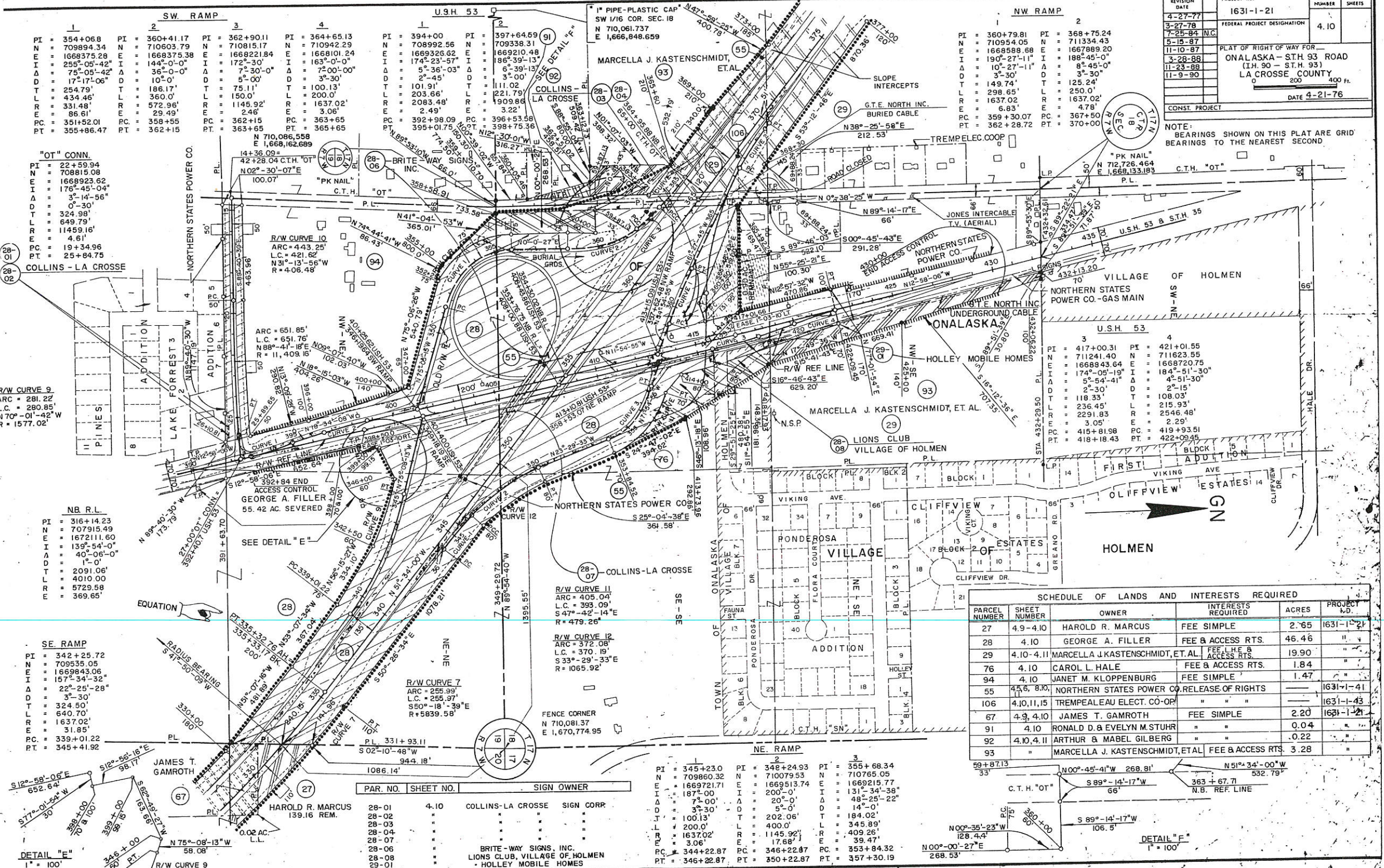
REVISION DATE	PROJECT I.D.	SHEET NUMBER	TOTAL SHEETS
4-27-77	1631-1-21	4.10	
3-27-78	FEDERAL PROJECT DESIGNATION		
7-25-84 NC			
5-15-87			
11-10-87			
3-28-88			
11-23-88			
11-9-90			
	DATE 4-21-76		

NOTE: BEARINGS SHOWN ON THIS PLAT ARE GRID BEARINGS TO THE NEAREST SECOND.

CONST. PROJECT

PLAT OF RIGHT OF WAY FOR ONALASKA - STH 93 ROAD (I.H. 90 - S.T.H. 93) LA CROSSE COUNTY

DATE 4-21-76



PARCEL NUMBER	SHEET NUMBER	OWNER	INTERESTS REQUIRED	ACRES	PROJECT I.D.
27	4.9-4.10	HAROLD R. MARCUS	FEE SIMPLE	2.65	1631-1-21
28	4.10	GEORGE A. FILLER	FEE & ACCESS RTS.	46.46	" "
29	4.10-4.11	MARCELLA J. KASTENSCHMIDT, ET. AL.	FEE, L.H.E. & ACCESS RTS.	19.90	" "
76	4.10	CAROL L. HALE	FEE & ACCESS RTS.	1.84	" "
94	4.10	JANET M. KLOPPENBERG	FEE SIMPLE	1.47	" "
55	4.5, 6, 8, 10	NORTHERN STATES POWER CO.	RELEASE OF RIGHTS		1631-1-41
106	4.10, 11, 15	TREMPELEAU ELECT. CO-OP	" "		1631-1-43
67	4.9, 4.10	JAMES T. GAMROTH	FEE SIMPLE	2.20	1631-1-21
91	4.10	RONALD D. & EVELYN M. STUHR	" "	0.04	" "
92	4.10, 4.11	ARTHUR & MABEL GILBERG	" "	0.22	" "
93	"	MARCELLA J. KASTENSCHMIDT, ET. AL.	FEE & ACCESS RTS.	3.28	" "

SW RAMP	
1	2
PI = 354+06.8	PI = 360+41.17
N = 709894.34	N = 710603.79
E = 1668375.28	E = 1668375.38
I = 255°-05'-42"	I = 144°-0'-0"
A = 75°-05'-42"	A = 36°-0'-0"
D = 17°-17'-06"	D = 10°-0'-0"
T = 254.79'	T = 186.17'
L = 434.46'	L = 360.0'
R = 331.48'	R = 572.96'
E = 86.61'	E = 29.49'
PC = 351+52.01	PC = 358+55
PT = 355+86.47	PT = 362+15

"OT" CONN.	
PI = 22+59.94	PI = 42+28.04 C.T.H. "OT"
N = 708815.08	N = 710942.29
E = 1668923.62	E = 1668101.24
I = 176°-45'-04"	I = 174°-23'-57"
A = 3°-14'-56"	A = 7°-30'-0"
D = 0°-30'	D = 3°-30'
T = 324.98'	T = 100.13'
L = 649.79'	L = 200.0'
R = 11459.16'	R = 1637.02'
E = 4.61'	E = 3.06'
PC = 19+34.96	PC = 363+65
PT = 25+84.75	PT = 365+65

R/W CURVE 9	
ARC = 281.22'	ARC = 421.62'
L.C. = 280.85'	L.C. = 421.62'
N 70°-01'-42" W	N 13°-13'-56" W
R = 1577.02'	R = 406.48'

NB R.L.	
PI = 316+14.23	PI = 421+00.31
N = 707915.49	N = 711241.40
E = 1672111.60	E = 1668843.64
I = 139°-54'-0"	I = 174°-05'-19"
A = 40°-06'-0"	A = 5°-54'-41"
D = 1°-0'-0"	D = 2°-15'-15"
T = 2091.06'	T = 118.35'
L = 4010.00'	L = 236.45'
R = 5729.58'	R = 2291.83'
E = 369.65'	E = 3.05'
PC = 319+01.22	PC = 415+81.98
PT = 345+41.92	PT = 418+18.43

SE RAMP	
PI = 342+25.72	PI = 348+24.93
N = 709860.32	N = 710079.53
E = 1669843.06	E = 1669513.74
I = 157°-34'-32"	I = 169°-21'-57"
A = 22°-25'-28"	A = 131°-34'-38"
D = 3°-30'	D = 48°-25'-22"
T = 324.50'	T = 400.0'
L = 640.70'	L = 345.89'
R = 1637.02'	R = 409.26'
E = 31.85'	E = 39.47'
PC = 339+01.22	PC = 346+22.87
PT = 345+41.92	PT = 350+22.87

DETAIL "E"	
1" = 100'	

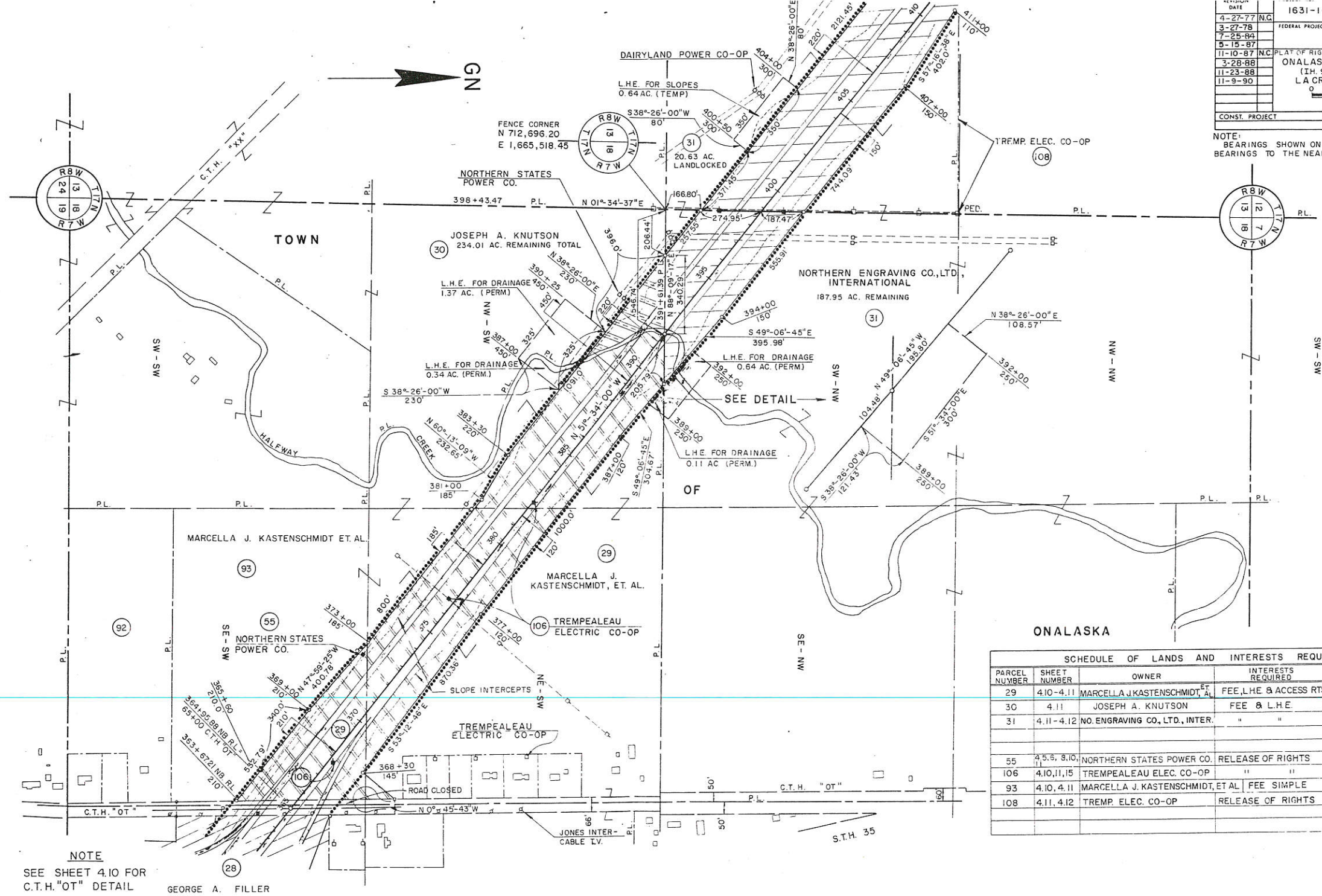
PAR. NO.	SHEET NO.	SIGN OWNER
28-01	4-10	COLLINS-LA CROSSE SIGN CORR.
28-02	"	"
28-03	"	"
28-04	"	"
28-07	"	"
28-06	"	BRITE-WAY SIGNS, INC.
28-08	"	LIONS CLUB, VILLAGE OF HOLMEN
29-01	"	HOLLEY MOBILE HOMES

NE RAMP	
1	2
PI = 345+23.0	PI = 348+24.93
N = 709860.32	N = 710079.53
E = 1669721.71	E = 1669513.74
I = 187°-00'	I = 200°-0'
A = 7°-30'	A = 20°-0'
D = 3°-30'	D = 5°-0'
T = 100.13'	T = 202.06'
L = 200.0'	L = 400.0'
R = 1637.02'	R = 1145.92'
E = 3.06'	E = 17.69'
PC = 344+22.87	PC = 346+22.87
PT = 346+22.87	PT = 350+22.87

SW RAMP	
1	2
PI = 360+79.81	PI = 368+75.24
N = 710954.05	N = 711334.43
E = 1668588.68	E = 1667989.20
I = 190°-27'-11"	I = 188°-45'-0"
A = 10°-27'-11"	A = 8°-45'-0"
D = 3°-30'	D = 3°-30'
T = 149.74'	T = 125.24'
L = 298.65'	L = 250.0'
R = 1637.02'	R = 1637.02'
E = 6.83'	E = 4.78'
PC = 359+30.07	PC = 367+50
PT = 362+28.72	PT = 370+00

DATE	1631-1-21	NUMBER	SHEETS
4-27-77	N.C.	4.11	
3-27-78	FEDERAL PROJECT DESIGNATION		
7-25-84			
5-15-87			
11-10-87	N.C. PLAT OF RIGHT OF WAY FOR		
3-28-88	ONALASKA - S.T.H. 93 ROAD		
11-23-88	(I.H. 90 - S.T.H. 93)		
11-9-90	LACROSSE COUNTY		
	0 200 400 Ft.		
	DATE 4-21-76		
CONST. PROJECT			

NOTE: BEARINGS SHOWN ON THIS PLAT ARE GRID BEARINGS TO THE NEAREST SECOND.



SCHEDULE OF LANDS AND INTERESTS REQUIRED					
PARCEL NUMBER	SHEET NUMBER	OWNER	INTERESTS REQUIRED	ACRES	PROJECT I.D.
29	4.10-4.11	MARCELLA J. KASTENSCHMIDT, ET AL.	FEE, L.H.E. & ACCESS RTS.	19.90	1631-1-21
30	4.11	JOSEPH A. KNUTSON	FEE & L.H.E.	1.25	"
31	4.11-4.12	NO. ENGRAVING CO., LTD., INTER.	" "	17.90	"
55	4.5, 3.10	NORTHERN STATES POWER CO.	RELEASE OF RIGHTS	---	1631-1-41
106	4.10, 11, 15	TREMPEALEAU ELEC. CO-OP	" "	---	1631-1-43
93	4.10, 4.11	MARCELLA J. KASTENSCHMIDT, ET AL.	FEE SIMPLE	3.28	1631-1-21
108	4.11, 4.12	TREMP ELEC. CO-OP	RELEASE OF RIGHTS	---	1631-1-43

NOTE  
SEE SHEET 4.10 FOR  
C.T.H. "OT" DETAIL  
GEORGE A. FILLER

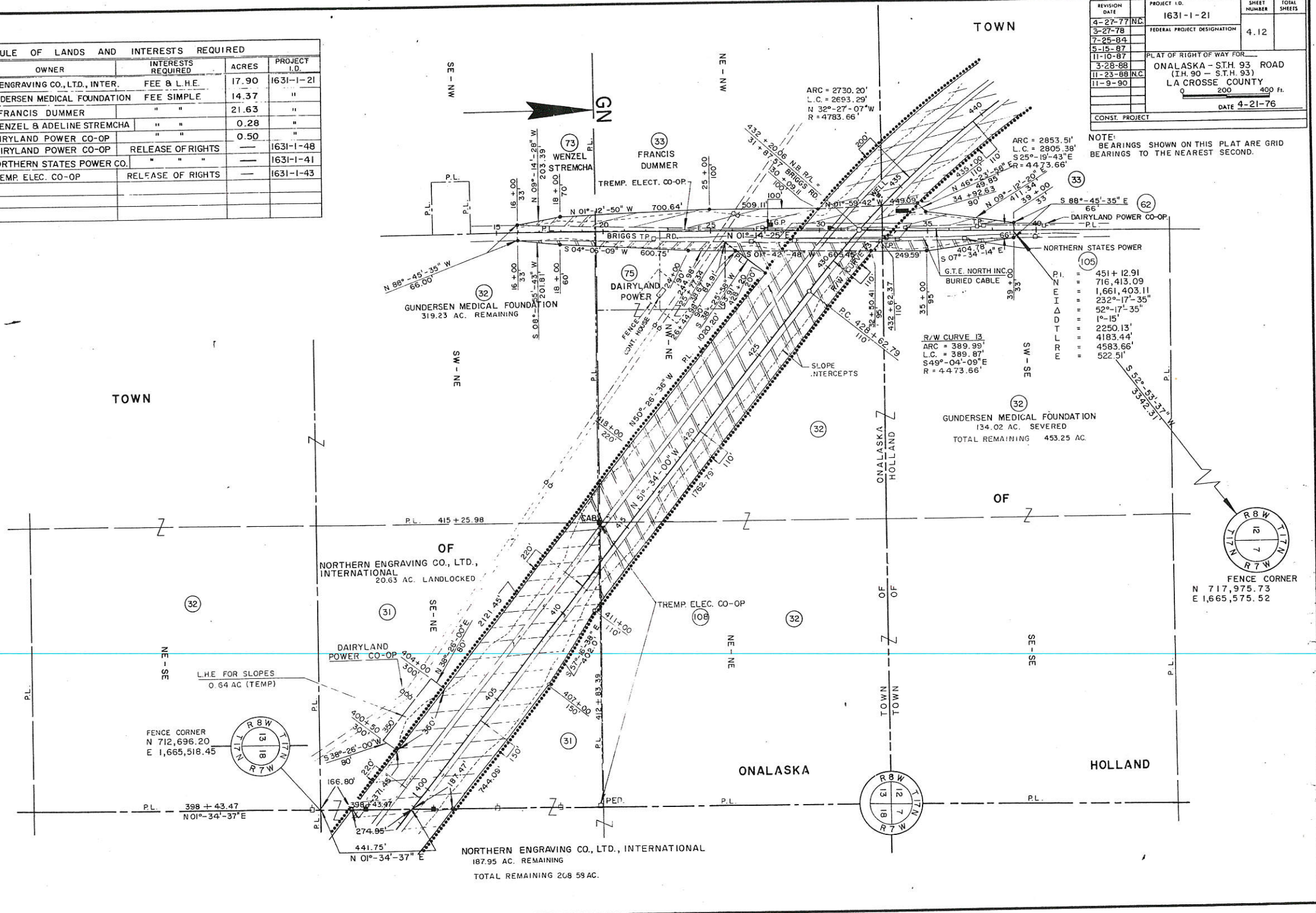
SCHEDULE OF LANDS AND INTERESTS REQUIRED					
PARCEL NUMBER	SHEET NUMBER	OWNER	INTERESTS REQUIRED	ACRES	PROJECT I.D.
31	4.11, 4.12	NO. ENGRAVING CO., LTD., INTER.	FEE & L.H.E.	17.90	1631-1-21
32	4.12	GUNDERSEN MEDICAL FOUNDATION	FEE SIMPLE	14.37	"
33	4.12, 4.13	FRANCIS DUMMER	"	21.63	"
73	4.12, 4.13	WENZEL & ADELINE STREMCHA	"	0.28	"
75	4.12	DAIRYLAND POWER CO-OP	"	0.50	"
62	4.5, 6.7, 12, 14	DAIRYLAND POWER CO-OP	RELEASE OF RIGHTS	---	1631-1-48
105	4.12	NORTHERN STATES POWER CO.	"	---	1631-1-41
108	4.11, 4.12	TREMP. ELEC. CO-OP	RELEASE OF RIGHTS	---	1631-1-43

REVISION DATE	PROJECT I.D.	SHEET NUMBER	TOTAL SHEETS
4-27-77 N.C.	1631-1-21	4.12	
3-27-78			
7-25-84			
5-15-87			
11-10-87			
3-28-88			
11-23-88 N.C.			
11-9-90			

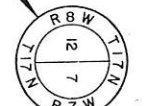
FEDERAL PROJECT DESIGNATION: 4.12

PLAT OF RIGHT OF WAY FOR  
**ONALASKA - STH 93 ROAD**  
 (L.H. 90 - S.T.H. 93)  
**LA CROSSE COUNTY**  
 200 400 Ft.  
 DATE 4-21-76

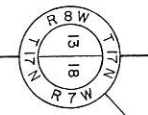
CONST. PROJECT



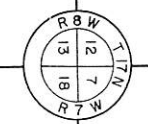
NOTE: BEARINGS SHOWN ON THIS PLAT ARE GRID BEARINGS TO THE NEAREST SECOND.



FENCE CORNER  
 N 717,975.73  
 E 1,665,575.52



FENCE CORNER  
 N 712,696.20  
 E 1,665,518.45



FENCE CORNER  
 N 712,696.20  
 E 1,665,518.45

NORTHERN ENGRAVING CO., LTD., INTERNATIONAL  
 187.95 AC. REMAINING  
 TOTAL REMAINING 208 59 AC.

GUNDERSEN MEDICAL FOUNDATION  
 134.02 AC. SEVERED  
 TOTAL REMAINING 453.25 AC.

NORTHERN ENGRAVING CO., LTD., INTERNATIONAL  
 20.63 AC. LANDLOCKED

DAIRYLAND POWER CO-OP

TREMP ELEC. CO-OP

HOLLAND

ONALASKA

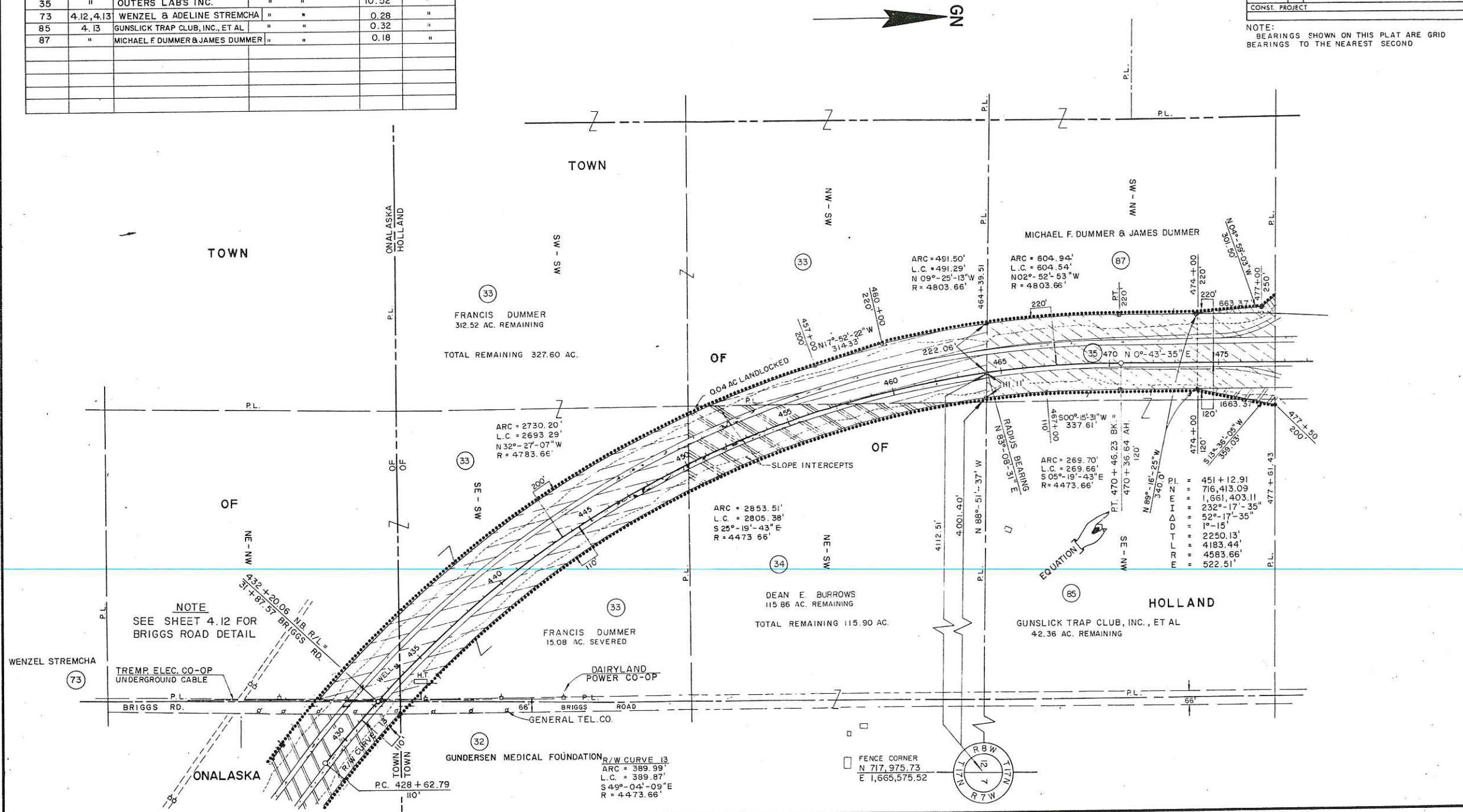
TOWN

TOWN

SCHEDULE OF LANDS AND INTERESTS REQUIRED					
PARCEL NUMBER	SHEET NUMBER	OWNER	INTERESTS REQUIRED	ACRES	PROJECT I.D.
33	4.12, 4.13	FRANCIS DUMMER	FEE SIMPLE	21.63	1631-1-21
34	4.13	DEAN E. BURROWS	" "	4.10	"
35	"	OUTERS LAB'S INC.	" "	10.52	"
73	4.12, 4.13	WENZEL & ADELINE STRECHKA	" "	0.28	"
85	4.13	GUNSLICK TRAP CLUB, INC., ET AL	" "	0.32	"
87	"	MICHAEL F. DUMMER & JAMES DUMMER	" "	0.18	"

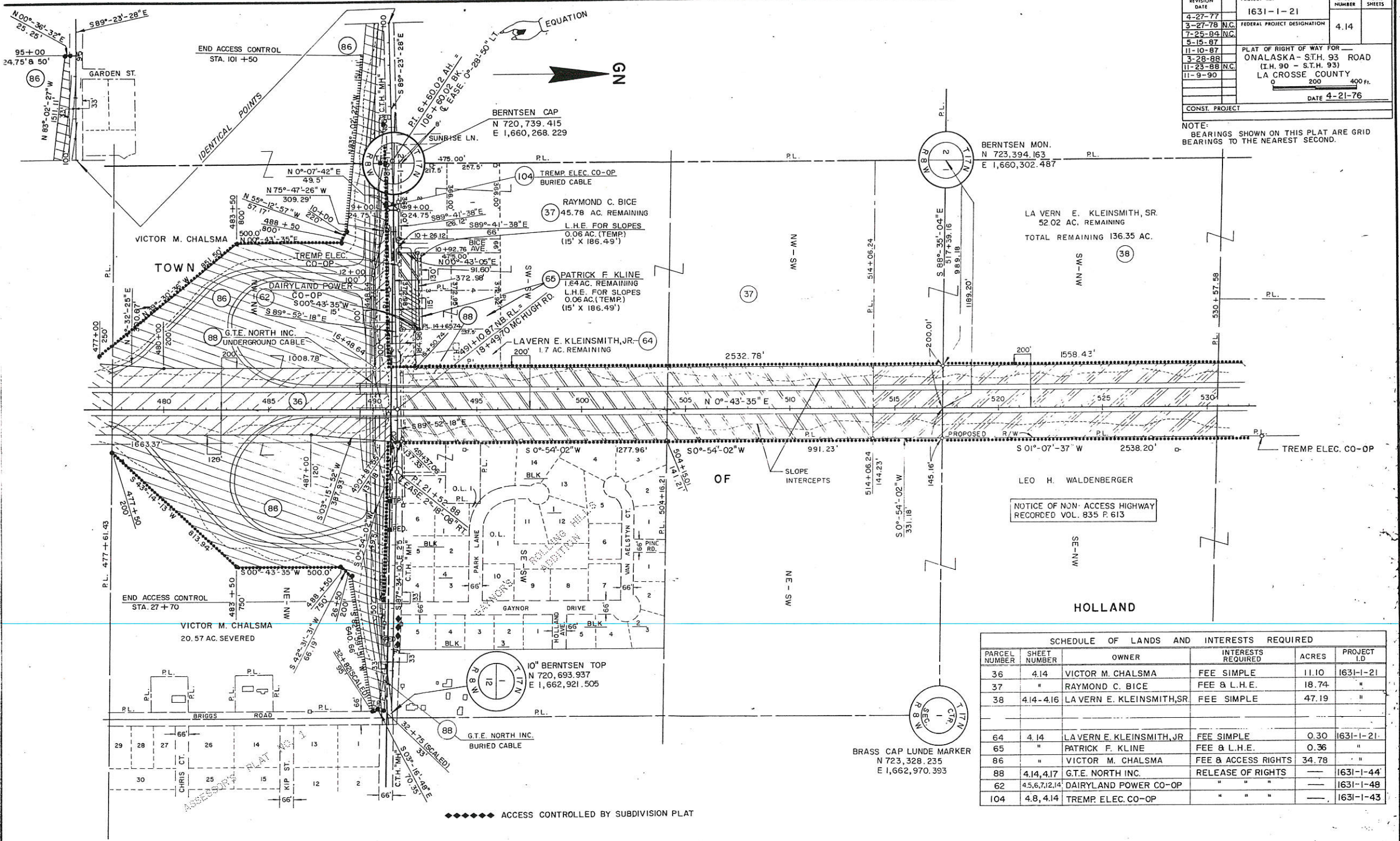
REVISION DATE	PROJECT I.D.	SHEET NUMBER	TOTAL SHEETS
4-27-77 N.C.	1631-1-21	4.13	
3-27-78 N.C.			
7-25-84 N.C.	FEDERAL PROJECT DESIGNATION		
5-15-87			
11-10-87 N.C.	PLAT OF RIGHT OF WAY FOR		
3-29-88	ONALASKA - S.T.H. 93 ROAD		
11-23-88 N.C.	(I.H. 90 - S.T.H. 93)		
11-9-90 N.C.	LA CROSSE COUNTY		
	0 200 400 Ft.		
	DATE 4-21-76		
CONST. PROJECT			

NOTE: BEARINGS SHOWN ON THIS PLAT ARE GRID BEARINGS TO THE NEAREST SECOND



REVISION DATE	PROJECT I.D.	SHEET NUMBER	TOTAL SHEETS
4-27-77	1631-1-21	4.14	
3-27-78 N.C.	FEDERAL PROJECT DESIGNATION		
7-25-84 N.C.			
5-15-87			
11-10-87	PLAT OF RIGHT OF WAY FOR		
3-28-88	ONALASKA - S.T.H. 93 ROAD		
11-23-88 N.C.	(I.H. 90 - S.T.H. 93)		
11-9-90	LA CROSSE COUNTY		
		0	400 ft.
			DATE 4-21-76
CONST. PROJECT			

NOTE: BEARINGS SHOWN ON THIS PLAT ARE GRID BEARINGS TO THE NEAREST SECOND.



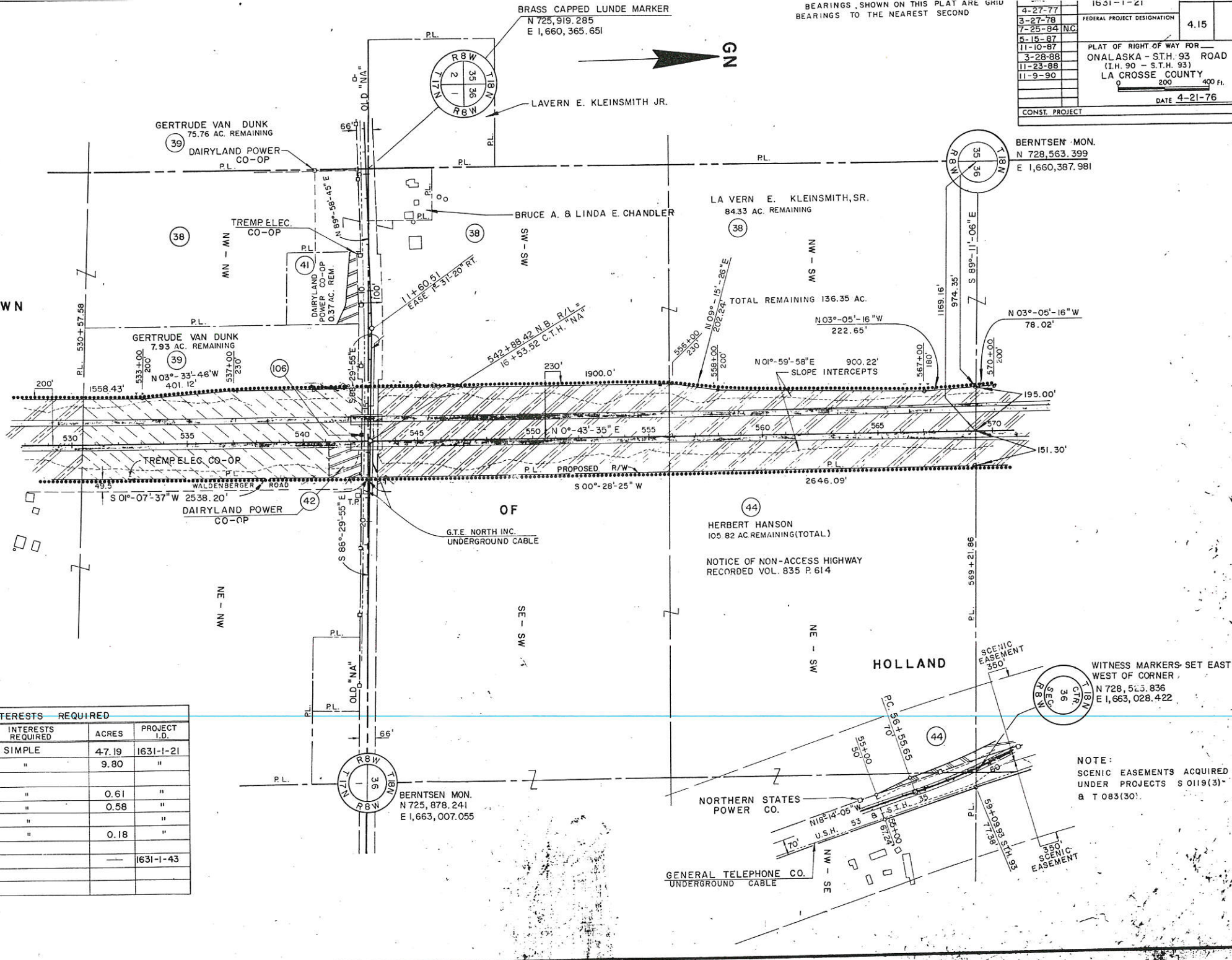
NOTICE OF NON-ACCESS HIGHWAY RECORDED VOL. 835 P. 613

SCHEDULE OF LANDS AND INTERESTS REQUIRED					
PARCEL NUMBER	SHEET NUMBER	OWNER	INTERESTS REQUIRED	ACRES	PROJECT I.D.
36	4.14	VICTOR M. CHALSMA	FEE SIMPLE	11.10	1631-1-21
37	"	RAYMOND C. BICE	FEE & L.H.E.	18.74	"
38	4.14-4.16	LA VERN E. KLEINSMITH, SR	FEE SIMPLE	47.19	"
64	4.14	LA VERN E. KLEINSMITH, JR	FEE SIMPLE	0.30	1631-1-21
65	"	PATRICK F. KLINE	FEE & L.H.E.	0.36	"
86	"	VICTOR M. CHALSMA	FEE & ACCESS RIGHTS	34.78	"
88	4.14, 4.17	G.T.E. NORTH INC.	RELEASE OF RIGHTS	---	1631-1-44
62	4.5, 6.7, 12.14	DAIRYLAND POWER CO-OP	" " "	---	1631-1-48
104	4.8, 4.14	TREMP ELEC. CO-OP	" " "	---	1631-1-43

◆◆◆◆◆ ACCESS CONTROLLED BY SUBDIVISION PLAT



TOWN



SCHEDULE OF LANDS AND INTERESTS REQUIRED

PARCEL NUMBER	SHEET NUMBER	OWNER	INTERESTS REQUIRED	ACRES	PROJECT I.D.
38	4.14-4.16	LA VERN E. KLEINSMITH, SR.	FEE SIMPLE	47.19	1631-1-21
39	4.15	GERTRUDE VAN DUNK	" "	9.80	"
41	"	DAIRYLAND POWER CO-OP	" "	0.61	"
42	"	DAIRYLAND POWER CO-OP	" "	0.58	"
44	4.15, 4.16	HERBERT HANSON	" "	0.18	"
106	4.10, 11.15	TREMP. ELEC. CO-OP	" "	---	1631-1-43

SCHEDULE OF LANDS AND INTERESTS REQUIRED					
PARCEL NUMBER	SHEET NUMBER	OWNER	INTERESTS REQUIRED	ACRES	PROJECT I.D.
38	414-416	LAVERN E. KLEINSMITH, SR.	FEE SIMPLE	47.19	1631-1-21
45	416	ROBERT A. SCHALLER	"	7.68	"
46	"	WORLD LITERATURE CRUSADE	"	22.21	"
47	"	DONALD E. MONSKI	"	1.74	"
48	"	ARMAND I. PAULSON	"	8.50	"

REVISION DATE	PROJECT I.D.	SHEET NUMBER	TOTAL SHEETS
4-27-77	1631-1-21		
3-27-78	FEDERAL PROJECT DESIGNATION	4.16	
7-25-84			
5-15-87			
11-10-87	PLAT OF RIGHT OF WAY FOR ONALASKA - S.T.H. 93 ROAD (I.H. 90 - S.T.H. 93) LA CROSSE COUNTY		
3-28-88			
11-23-88			
11-9-90			
	DATE 4-21-76		

NOTE: BEARINGS SHOWN ON THIS PLAT ARE GRID BEARINGS TO THE NEAREST SECOND

**SW. RAMP**

PI = 78+55.57	PI = 85+10.78
N = 729482.08	N = 730085.15
E = 1661428.92	E = 1661155.11
I = 156°-00'	I = 212°-08'-45"
A = 24°-00'	A = 32°-08'-45"
D = 5°-00'	D = 10°-00'
T = 243.57'	T = 165.08'
L = 480.0'	L = 321.46'
R = 1145.92'	R = 572.96'
PC = 25.61'	PC = 23.31'
PT = 76+12	PT = 83+45.7
	PT = 86+67.5

**R/W CURVE 20**

ARC = 374.76'  
L.C. = 369.86'  
N 08°-20'-48"W  
R = 667.96'

**SE. RAMP**

PI = 71+68.36	PI = 74+45.43
N = 729792.71	N = 729173.09
E = 1661599.59	E = 1662850.67
I = 193°-07'-39"	I = 113°-12'-13"
A = 13°-07'-39"	A = 66°-47'-47"
D = 3°-30'	D = 23°-00'
T = 188.36'	T = 290.42'
L = 375.08'	L = 249.11'
R = 1637.02'	R = 49.27'
PC = 10.80'	PC = 5+81.18
PT = 69+80	PT = 8+71.60
	PT = 73+55.08

**T.N. RD. CONN.**

PI = 74+45.43	PI = 74+45.43
N = 729173.09	N = 729173.09
E = 1662850.67	E = 1662850.67
I = 113°-12'-13"	I = 113°-12'-13"
A = 66°-47'-47"	A = 66°-47'-47"
D = 23°-00'	D = 23°-00'
T = 164.25'	T = 164.25'
L = 290.42'	L = 290.42'
R = 249.11'	R = 249.11'
E = 49.27'	E = 49.27'
PC = 5+81.18	PC = 5+81.18
PT = 8+71.60	PT = 8+71.60

**S.T.H. 93**

PI = 65+32.57	PI = 65+32.57
N = 729098.39	N = 729098.39
E = 1662825.26	E = 1662825.26
I = 145°-57'-40"	I = 145°-57'-40"
A = 34°-02'-20"	A = 34°-02'-20"
D = 2°-00'	D = 2°-00'
T = 876.92'	T = 876.92'
L = 1701.95'	L = 1701.95'
R = 2864.79'	R = 2864.79'
PC = 131.21'	PC = 131.21'

**R/W CURVE 18**

ARC = 1660.36'  
L.C. = 1636.05'  
N 35°-15'-15"W  
R = 2794.79'

**R/W CURVE 14**

ARC = 446.49'  
L.C. = 443.23'  
S 12°-25'-10"E  
R = 1065.92'

**R/W CURVE 15**

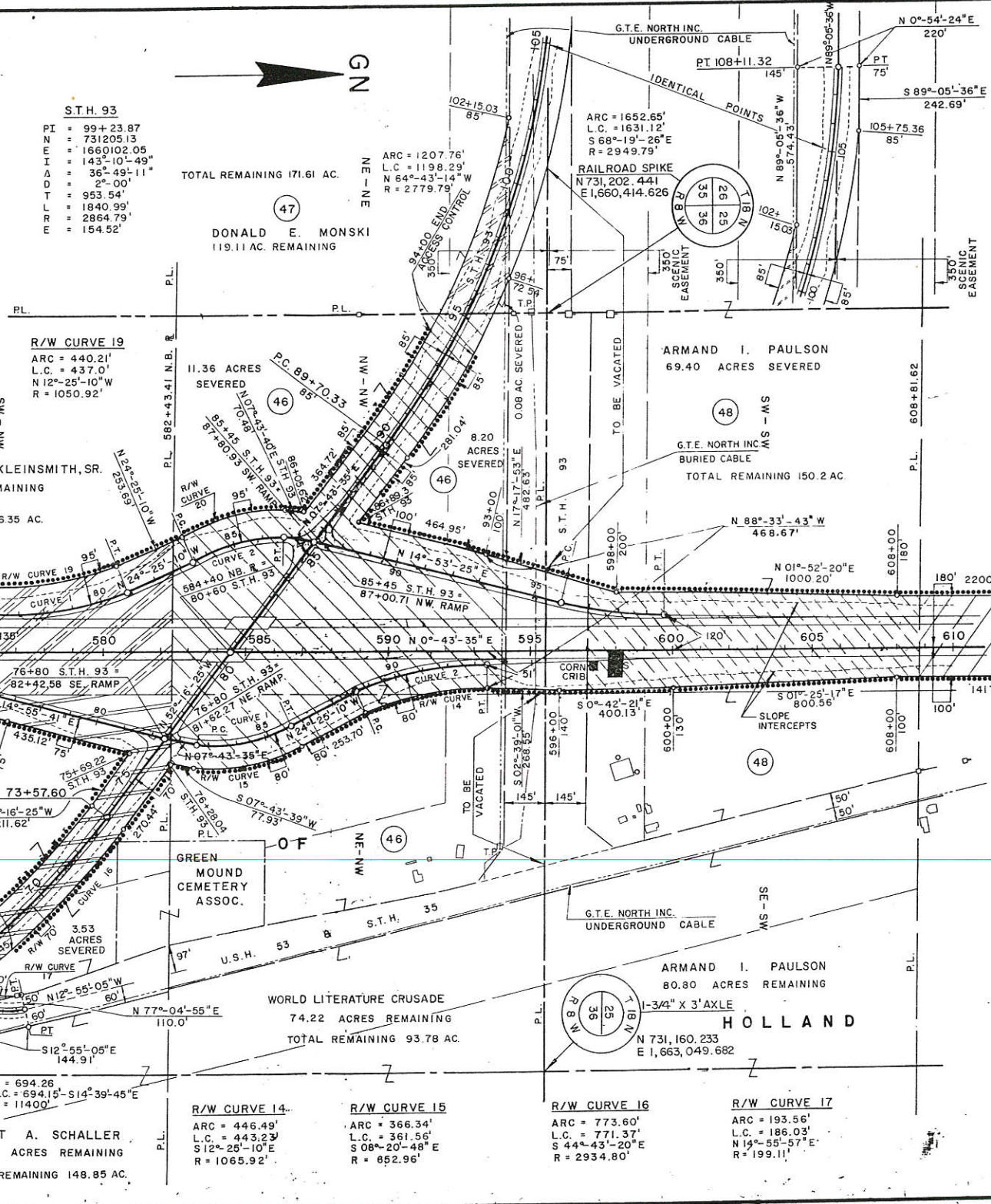
ARC = 366.34'  
L.C. = 361.56'  
S 08°-43'-20"E  
R = 852.96'

**R/W CURVE 16**

ARC = 773.60'  
L.C. = 771.37'  
S 44°-43'-20"E  
R = 2934.80'

**R/W CURVE 17**

ARC = 193.56'  
L.C. = 186.03'  
N 14°-55'-57"E  
R = 199.11'



**NW RAMP**

PI = 97+78.82	PI = 97+78.82
N = 731403.51	N = 731403.51
E = 1661469.62	E = 1661469.62
I = 166°-54'-37"	I = 166°-54'-37"
A = 13°-05'-23"	A = 13°-05'-23"
D = 3°-30'	D = 3°-30'
T = 187.82'	T = 187.82'
L = 374.0'	L = 374.0'
R = 1637.02'	R = 1637.02'
E = 10.74'	E = 10.74'
PC = 95+91.00	PC = 95+91.00
PT = 99+65.00	PT = 99+65.00

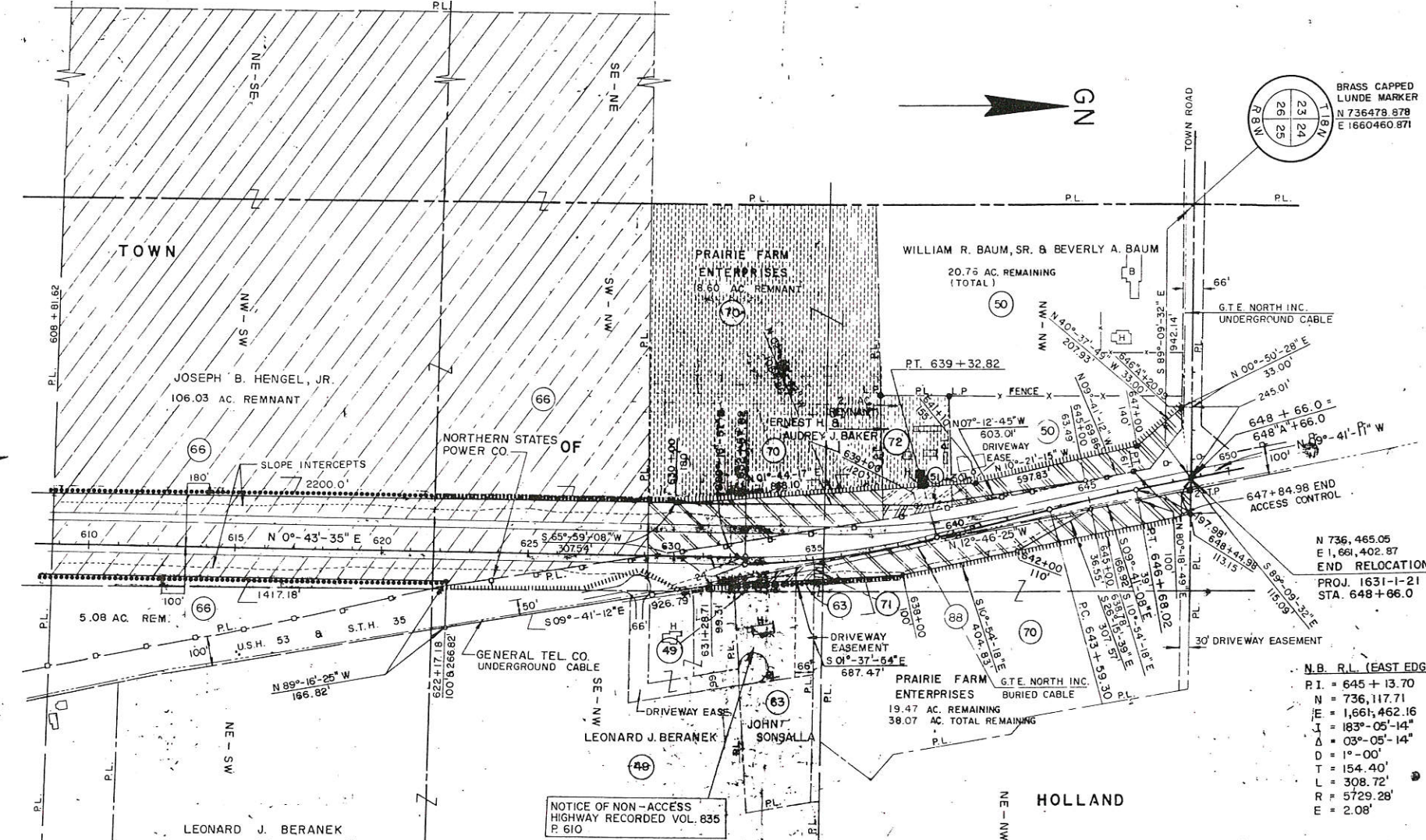
**NE. RAMP**

PI = 84+39.93	PI = 84+39.93
N = 730107.32	N = 730107.32
E = 1661914.05	E = 1661914.05
I = 147°-51'-15"	I = 204°-0'
A = 32°-08'-45"	A = 24°-0'
D = 10°-0'	D = 5°-0'
T = 165.08'	T = 243.57'
L = 321.46'	L = 480.0'
R = 572.96'	R = 1145.92'
E = 23.31'	E = 25.61'
PC = 82+74.84	PC = 88+50.0
PT = 85+96.3	PT = 93+30.0

NOTE: SCENIC EASEMENTS ACQUIRED UNDER PROJECTS S 0119(3) & T 083(30).

4-27-77	1631-1-21	FEDERAL PROJECT DESIGNATION	4.17
3-27-78			
7-25-84			
5-15-87			
11-10-87		PLAT OF RIGHT OF WAY REQUIRED FOR	
3-28-88		ONALASKA - S.T.H. 93 ROAD	
11-23-88		(I.H. 90 - S.T.H. 93)	
11-9-90		LA CROSSE COUNTY	
		0 200 400	
		DATE 4-21-76	
CONST. PROJECT			

NOTE:  
BEARINGS SHOWN ON THIS PLAT ARE GRID BEARINGS TO THE NEAREST SECOND.



NOTICE OF NON-ACCESS  
HIGHWAY RECORDED VOL. 835  
P. 610

N.B. R.L. (EAST EDGE)  
P.I. = 645 + 13.70  
N = 736,117.71  
E = 1,661,462.16  
I = 183°-05'-14"  
Δ = 03°-05'-14"  
D = 1°-00'  
T = 154.40'  
L = 308.72'  
R = 5729.28'  
E = 2.08'

N.B. R.L. (EAST EDGE)  
P.I. = 635 + 96.89  
N = 735,220.59  
E = 1,661,665.55  
I = 166°-30'-00"  
Δ = 13°-30'-00"  
D = 2°-00'  
T = 339.07'  
L = 875.0'  
R = 2864.79'  
E = 20.00'

SCHEDULE OF LANDS AND INTERESTS REQUIRED					
PARCEL NUMBER	SHEET NUMBER	OWNER	INTERESTS REQUIRED	ACRES	PROJECT I.D.
49	4.17	LEONARD J. BERANEK	FEE & ACCESS RIGHTS	0.21	1631-1-21
50	"	WILLIAM R. BAUM, SR. & BEVERLY A. BAUM	FEE & ACCESS RTS.	1.46	"
51	"	MARVIN B. SPRINGBORN	"	0.14	"
63	"	JOHN SONSALLA	ACCESS RIGHTS	"	"
66	"	JOSEPH B. HENGEL, JR.	FEE SIMPLE	12.70	"
70	"	PRAIRIE FARM ENTERPRISES	FEE & ACCESS RTS.	5.18	"
71	"	RICHARD W. CORNFORTH, ET AL	"	0.04	"
72	"	ERNEST H. & AUDREY J. BAKER	FEE & ACCESS. RTS.	0.32	"
88	4.14, 4.17	G.T.E. NORTH INC.	RELEASE OF RIGHTS	"	1631-1-44

PLAN NO. 232

PLAN NO. 232

Index of Sheets

Sheet No. 4.0 TITLE  
 Sheet No. 4.1 SCHEDULE OF LANDS AND INTERESTS REQUIRED  
 Sheet No. 4.2-4.17 PLAT AND PARCEL SHEETS

STATE OF WISCONSIN

DEPARTMENT OF TRANSPORTATION

DIVISION OF HIGHWAYS

PLAT OF RIGHT OF WAY REQUIRED FOR

ONALASKA - S.T.H. 93 ROAD

( I.H. 90 - S.T.H. 93 )

LA CROSSE COUNTY

PROJECT IDENTIFICATION NUMBER	FEDERAL PROJECT DESIGNATION
1631-1-21	

BEARING ORIENTATION AND GRID CONVERSION  
 COORDINATES AND RIGHT OF WAY PLAT BEARINGS ARE ORIENTED TO THE WISCONSIN  
 COORDINATE SYSTEM WITH 0 DEGREES, 0 MINUTES, 0 SECONDS BEING GRID NORTH. THE  
 DIFFERENCE BETWEEN PROJECT PLAT BEARINGS REPRESENT PLANE ANGLES IN DEGREES,  
 MINUTES AND SECONDS TO THE NEAREST SECOND. R/W PLAT DISTANCES ARE GROUND  
 LENGTHS UNLESS OTHERWISE NOTED AND MAY BE CONVERTED TO GRID LENGTHS BY  
 MULTIPLYING BY 0.9999433

SHEET  
 NUMBER  
 4.0



N 736,465.05  
 E 1,661,402.87  
 END RELOCATION ORDER  
 PROJ. 1631-1-21  
 STA. 648+66  
 942.14 FEET EAST OF THE NORTHWEST CORNER  
 OF SEC. 25, T 18 N, R 8 W.



N 687,561.70  
 E 1,681,021.61  
 BEGIN RELOCATION ORDER  
 PROJ. 1631-1-21  
 STA. 90+00  
 \*1460 FEET SOUTH AND \*2625 FEET EAST OF  
 THE NORTH ONE-QUARTER CORNER OF SEC 9,  
 T 16 N, R 7 W.



Total Net Length of Centerline = 10.873 Mi.

REVISION DATE	STATE OF WISCONSIN DEPARTMENT OF TRANSPORTATION DIVISION OF HIGHWAYS
10-27-72	Correct:
4-21-76	Date: 3-3-71 <i>[Signature]</i> District Engineer
4-27-77 NC	Recommended for Approval:
3-27-78	Date: _____ Chief of Facilities Development
7-25-84 NC	Approved: _____ Director, Bureau of Real Estate
5-18-87	U.S. DEPARTMENT OF TRANSPORTATION FEDERAL HIGHWAY ADMINISTRATION REGION 5 WISCONSIN DIVISION
11-10-87 NC	Approved: _____ Date: _____ Division Engineer
3-28-88	

**SCHEDULE OF LANDS AND INTERESTS REQUIRED**

REVISION DATE	PROJECT I.D.	SHEET NUMBER
4-27-77	1631-1-21	
3-27-78	FEDERAL PROJECT DESIGNATION	4.1
7-25-84		
5-15-87		
11-10-87		
3-28-88	ONALASKA - STH 93 ROAD (I.H. 90 - STH 93) LA CROSSE COUNTY	
	DATE 4-21-76	

PARCEL NUMBER	SHEET NUMBER	OWNER	INTEREST	L.H.E. ACRES	ACRES REQUIRED			TOTAL REMAINING ACRES	OPERATIONS PROJECT I.D.
					NEW	EXIST.	TOTAL		
1	4.7	ROBERT H. HALL, SR., ET AL.	FEE SIMPLE	--				1631-1-21	
2	4.5	RAYMOND BROS., INC.	"	--				"	
U.A. 1	4.5-4.7	CITY OF ONALASKA	SEC. 84, 295 (4M) W.S.					1631-1-49	
4	4.5	BETTY C. SCHMALTZ	FEE SIMPLE	--	0.28	--	0.28	9.72	1631-1-21
6	4.5, 4.6	OAK KNOLL DEVELOPMENT CORP.	"	--	13.15	--	13.15	21.90	"
7	4.6	RAYMOND BROS., INC.	"	--	6.55	--	6.55	22.45	"
9	"	SO.WI DIST LUTH CHURCH MO.SYNOD	L.H.E., FEE & ACCESS RTS.	--	2.99	0.23	3.22	6.40	"
10	"	ANDREW HAAS	FEE & ACCESS RTS.	--	0.06	--	0.06	1.53	"
11	"	JOHN L. PETTYGROVE	"	--	0.07	--	0.07	3.63	"
12	"	ROBERT L. GAGE	"	--	0.11	--	0.11	0.16	"
13	"	WILLIAM J. WENDLANDT, ET AL.	"	--	7.25	--	7.25	--	"
14	"	WILLIAM E. HOUSER	FEE, L.H.E. & ACCESS RTS.	--	41.00	3.29	44.29	189.23	"
15	4.6, 4.7	GLEN STREBLOW	FEE & ACCESS RTS.	--	19.78	0.76	20.54	53.44	"
16	4.7	COULEE REGION RIDERS CLUB, INC.	FEE SIMPLE	--	5.90	--	5.90	14.63	"
17	"	NORTHERN ENGRAVING CO., LTD., INTERNATIONAL	"	--	11.46	0.47	11.93	300.07	"
18	"	DAIRYLAND POWER CO-OP	"	--	0.03	0.08	0.11	0.86	"
19	"	L. B. WHITE CO.	"	--	0.93	0.36	1.29	37.75	"
20	"	ROBERT A. SCHALLER	"	--	0.56	0.23	0.79	--	"
21	4.7, 4.8	TOOKE CO., INC.	"	--	10.70	0.25	10.95	24.05	"
22	4.8	FRANKLIN J. NEITZEL	"	--	29.36	1.49	30.85	242.74	"
23	4.8	KENNETH L. SMITH, ET AL	"	--	5.14	0.34	5.48	34.52	"
24	4.9	WILLIAM A. BELLING	FEE & L.H.E.	1.22	9.86	--	9.86	50.56	"
25	"	MICHAEL A. JIRACEK HOME DEVELOPMENT, INC., ET AL	FEE SIMPLE	--	9.79	--	9.79	80.84	"
26	"	MEDARY LUMBER CO.	"	--	7.87	--	7.87	16.13	"
27	4.9, 4.10	HAROLD R. MARCUS	"	--	2.65	--	2.65	139.16	"
28	4.9, 4.10	GEORGE A. FILLER	FEE & ACCESS RTS.	--	46.46	11.74	58.20	150.46	"
29	4.10, 4.11	MARCELLA J. KASTENSCHMIDT, ET AL.	FEE & L.H.E. & ACCESS RTS.	0.45	19.90	2.42	22.32	91.30	"
30	4.11	JOSEPH A. KNUTSON	FEE & L.H.E.	1.37	1.25	--	1.25	234.01	"
31	4.11, 4.12	NORTHERN ENGRAVING CO., LTD., INTERNATIONAL	"	0.64	17.90	--	17.90	208.58	"
32	4.12	GUNDERSEN MEDICAL FOUNDATION	FEE SIMPLE	--	14.37	1.42	15.79	444.83	"
33	4.12, 4.13	FRANCIS DUMMER	FEE SIMPLE	--	21.63	1.47	23.10	336.90	"
34	4.13	DEAN E. BURROWS	"	--	4.10	--	4.10	115.90	"
35	"	OUTERS LAB'S, INC.	"	--	10.52	--	10.52	453.93	"
36	4.14	VICTOR M. CHALSMA	"	--	11.10	0.22	11.32	192.35	"
37	"	RAYMOND C. BICE	FEE & L.H.E.	0.06	18.74	1.48	20.22	45.78	"
38	4.14, 15, 16	LA VERN E. KLEINSMITH, SR.	FEE SIMPLE	--	47.19	0.30	47.49	136.35	"
39	4.15	GERTRUDE VAN DUNK	"	--	9.80	0.33	10.13	83.40	"
41	4.15	DAIRYLAND POWER CO-OP	"	--	0.61	0.34	0.95	1.56	"
42	4.15	DAIRYLAND POWER CO-OP	"	--	0.58	--	0.58	0	"
67	4.9, 4.10	JAMES T. GAMROTH	"	--	2.20	--	2.20	8.93	"
68	4.7	ROBERT D. STEPHAN	FEE & ACCESS RTS	--	5.79	--	5.79	19.47	1631-1-21
69	4.8	RAYMOND FLYNN, ET AL	RELEASE OF RIGHTS	--	--	--	--	--	"

PARCEL NUMBER	SHEET NUMBER	OWNER	INTEREST	L.H.E. ACRES	ACRES REQUIRED	TOTAL REMAINING ACRES	OPERATIONS PROJECT I.D.		
NEW	EXIST.	TOTAL							
44	4.15, 4.16	HERBERT HANSON	FEE SIMPLE	--	0.18	0.18	105.82	1631-1-21	
45	4.16	ROBERT A. SCHALLER	"	--	7.68	1.89	9.57	148.85	"
46	"	SHELDON G. SPANGLER	"	--	22.21	1.41	23.62	93.78	"
47	"	DONALD E. MONSKI	"	--	1.74	3.77	5.51	171.61	"
48	"	ARMAND I. PAULSON	"	--	8.50	1.30	9.8	150.2	"
49	4.17	LEONARD J. BERANEK	FEE & ACCESS RTS.	--	0.21	--	0.21	143.70	"
50	"	WILLIAM R. BAUM, SR & BEVERLY A. BAUM	FEE & ACCESS RTS.	--	1.35	1.23	2.58	20.87	"
51	"	MARVIN B. SPRINGBORN	"	--	0.14	--	0.14	2.43	"
54	4.5, 6,	DAIRYLAND POWER CO-OP	RELEASE OF RIGHTS					1631-1-40	
55	4.5, 6, 8, 10, 11	NORTHERN STATES POWER CO.	"					1631-1-41	
56	4.6, 7, 10, 11	TREMPEALEAU ELEC. CO-OP	"					1631-1-43	
57	4.5, 4.6	CENTURY TEL. CO.	"					1631-1-42	
58	4.6	WESTGATE T.V.	"					1631-1-45	
59	4.14	GENERAL TEL. CO.	"					1631-1-44	
60	4.15, 16	NORTHERN STATES POWER CO	"					1631-1-46	
61	4.7	N.S.P. (GAS MAIN)	"					1631-1-47	
62	4.5, 6, 7	DAIRYLAND POWER CO-OP	"					1631-1-48	
63	4.17	JOHN SONSALLA	ACCESS RIGHTS					1631-1-21	
64	4.14	LAVERN E. KLEINSMITH, JR.	FEE SIMPLE	--	0.30	--	0.30	1.70	"
65	"	PATRICK F. KLINE	FEE & L.H.E.	0.06	0.36	--	0.36	1.64	"
66	4.17	JOSEPH B. HENGEL, JR.	FEE SIMPLE	--	12.70	--	12.70	111.11	"

**CONVENTIONAL SIGNS**

STATE LINE		*HIGHWAY HIGHWAY SEPARATION		CEMETERY	
COUNTY LINE		HIGHWAY OVERPASS		FOUNDATION	
TOWNSHIP AND RANGE LINES		*RAIL LINE OVERPASS		GAS PUMP ISLAND	
SECTION LINE		ALL OTHER BRIDGES		BUILDING	
QUARTER LINE		STREAM OR RIVER		IRON PIN	
SIXTEENTH LINE		PROPERTY LINE		POWER POLE	
NEW CENTERLINE		CORPORATE LIMITS		TELEPHONE POLE	
NEW R/W LINE		SLOPE INTERCEPTS		RAIL LINE	
OLD R/W LINE		LOT, TIE AND OTHER MINOR DASHED LINES		TRANSMISSION TOWER AND LINE	
PROPERTY LINE		UNDERGROUND FACILITY (POWER, TELEPHONE, TELEGRAPH, GAS, ETC.)		UNDERGROUND CABLE MARKER	
CORPORATE LIMITS		NO ACCESS (ACQUISITION)		WELL	
SLOPE INTERCEPTS		*LIMITED HIGHWAY EASEMENT		STONE MONUMENT	
LOT, TIE AND OTHER MINOR DASHED LINES		(Shading omitted on Aerial Half-tones)		SEPTIC TANK	
UNDERGROUND FACILITY (POWER, TELEPHONE, TELEGRAPH, GAS, ETC.)				WINDMILL	
NO ACCESS (ACQUISITION)					

# SCHEDULE OF LANDS & INTERESTS REQUIRED

AREAS SHOWN IN THE TOTAL ACRES COLUMN MAY BE APPROXIMATE AND ARE DERIVED FROM TAX ROLLS OR OTHER AVAILABLE SOURCES AND MAY NOT INCLUDE LANDS OF THE OWNER WHICH ARE NOT CONTIGUOUS TO THE AREA TO BE ACQUIRED.

REVISION DATE  
5-15-87  
11-10-87  
3-28-88

ROUTE COUNTY DATE  
S.T.H. 53 LA CROSSE 4-21-76

R/W PROJECT NUMBER  
1631-01-21

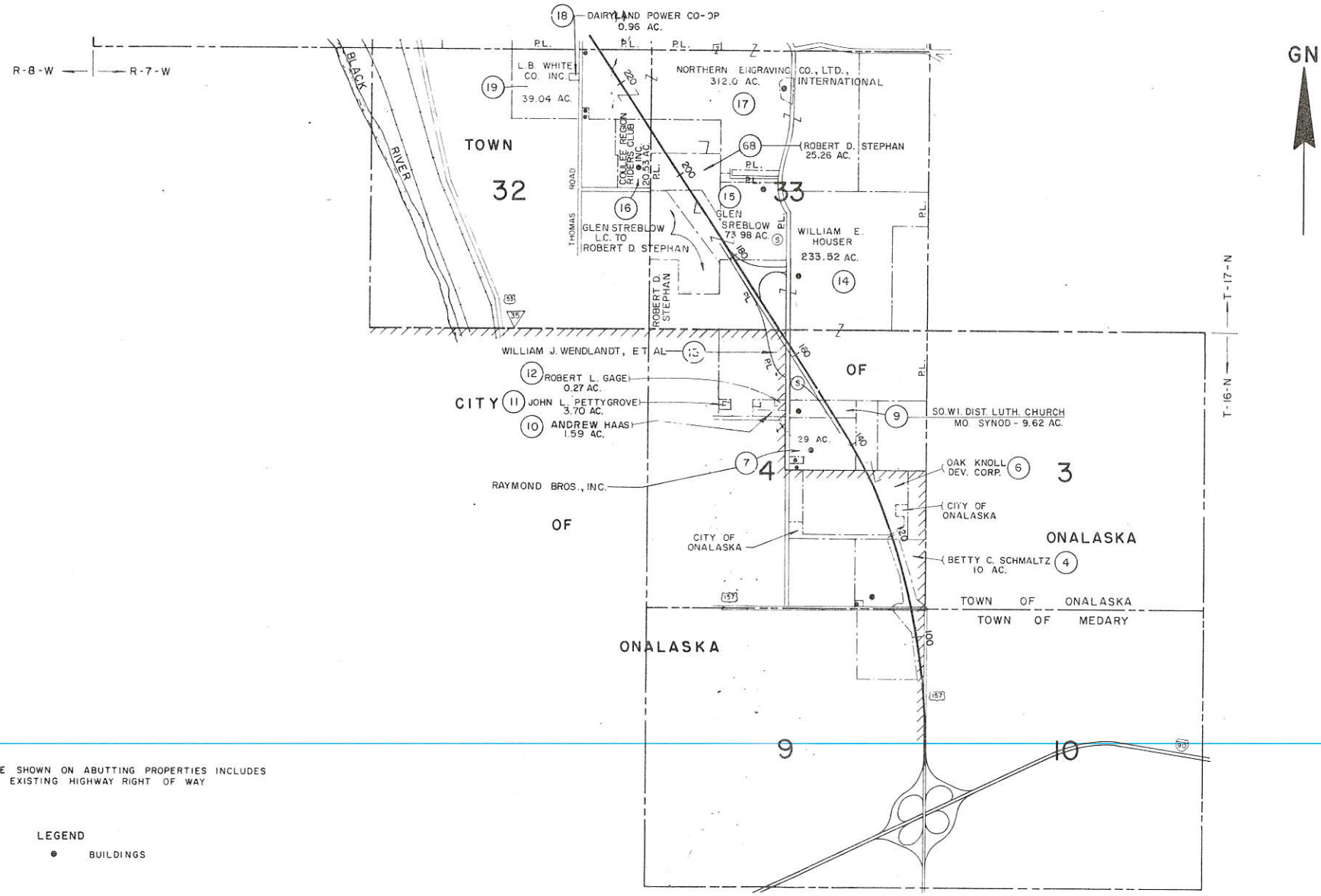
FEDERAL PROJECT NUMBER

SHEET NUMBER  
4.1A

PARCEL NUMBER	SHEET NUMBER	OWNER	INTERESTS REQUIRED	TOTAL BEFORE AC/SF	AC/SF REQUIRED			TOTAL REM. AC/SF	L.H.E. AC/SF	
					NEW	EXIST	TOTAL		PERM.	TEMP.
70	4.17	PRAIRIE FARM ENTERPRISES	FEE & ACCESS RTS.	43.25	5.07	—	5.07	38.18	—	—
71	"	RICHARD W. CORNFORTH, ET AL	" " "	0.50	0.04	—	0.04	0.46	—	—
72	"	ERNEST H. & AUDREY J. BAKER	FEE & ACCESS RTS.	2.43	0.36	—	0.36	2.07	—	—
73	4.12, 4.13	WENZEL & ADELINE STREMCHA	FEE SIMPLE	79.04	0.28	—	0.28	78.76	—	—
75	4.12	DAIRYLAND POWER CO-OP	" " "	12.37	0.50	—	0.50	11.87	—	—
76	4.10	CAROL L. HALE	FEE & ACCESS RTS.	50.45	1.84	—	1.84	48.61	—	—
77	4.8	TERRY L. & ERIN A GILBERTSON	FEE SIMPLE	33,106'	100'	—	100'	33,006'	—	—
78	"	SST PROPERTIES	FEE & ACCESS RTS.	6.34	2.02	—	2.02	4.32	—	—
79	"	LARRY J. & DAMARIS K. JOHNSON	FEE SIMPLE	0.68	0.14	—	0.14	0.54	—	—
80	"	AMERICAN FREIGHT	" " "	1.19	0.38	—	0.38	0.81	—	—
81	"	DONALD J. & JANICE E. SOBKOVIK	FEE & ACCESS RTS.	1.92	0.31	—	0.31	1.61	—	—
82	"	MINDE - WIS. INVESTMENTS	" " "	1.89	0.03	—	0.03	1.86	—	—
83	"	RONALD STANEK, ET. AL.	" " "	23.34	3.06	—	3.06	20.28	—	—
84	"	KENNETH L. SMITH, ET. AL.	" " "	34.52	9.94	0.41	10.35	24.17	—	—
85	4.13	GUNSLICK TRAP CLUB INC, ET AL	FEE SIMPLE	42.36	0.32	—	0.32	42.04	—	—
86	4.14	VICTOR M. CHALSMAN	FEE & ACCESS RTS.	192.35	34.78	—	34.78	157.57	—	—
89	4.5	BETTY C. SCHMALTZ	FEE & ACCESS RTS.	9.72	1.35	—	1.35	8.37	—	—
90	"	COULEE COUNTRY CLUB INC.	FEE SIMPLE	100.54	0.32	—	0.32	100.22	—	—
87	4.13	MICHEAL F. DUMMER & JAMES DUMMER	FEE SIMPLE	261.11	0.18	—	0.18	260.93	—	—
91	4.10	RONALD & EVELYN M. STUHR	" " "	0.62	0.04	—	0.04	0.58	—	—
92	4.10, 4.11	ARTHUR & MABEL GILBERG	" " "	12.46	0.22	—	0.22	12.24	—	—
93	" "	MARCELLA J. KASTENSCHMIDT, ET AL	FEE & ACCESS RTS.	89.50	3.28	3.12	6.40	83.10	—	—
94	4.10	JANET M. KLOPPENBURG	FEE SIMPLE	60.54	1.47	—	1.47	59.07	—	—
95	4.8	MICHAEL C. COLLINS	" " "	0.25	0.25	—	0.25	0.00	—	—
96	"	STEPHEN H. KRUEGER	ACCESS RIGHTS	—	—	—	—	—	—	—
97	"	KAREN E. ERICKSON	" " "	—	—	—	—	—	—	—
98	"	BARRY W & JO-ANN DEBSKI	" " "	—	—	—	—	—	—	—
99	"	WILLIAM E. MOSS, ET AL	" " "	—	—	—	—	—	—	—
100	"	DOUGLAS V. & KAY E. BAUMAN	" " "	—	—	—	—	—	—	—
101	"	RANDOLPH M. & GAIL M. MILLER	" " "	—	—	—	—	—	—	—
102	"	BRIAN S. & PAMELA J. HELDT	" " "	—	—	—	—	—	—	—
103	"	RICHARD D. & CAROL A. WESTPFAHL	" " "	—	—	—	—	—	—	—

PARCEL NUMBER	SHEET NUMBER	OWNER	INTERESTS REQUIRED	TOTAL BEFORE AC/S.F.	AC/S.F. REQUIRED			TOTAL REM. AC/S.F.	L.H.E. AC/S.F.	
					NEW	EXIST.	TOTAL		PERM.	TEMP.
28-01	4.10	COLLINS-LA CROSSE SIGN CORP	SIGN RIGHTS	—	—	—	—	—	—	—
28-02	"	" " " " " "	" " "	—	—	—	—	—	—	—
28-03	"	" " " " " "	" " "	—	—	—	—	—	—	—
28-04	"	" " " " " "	" " "	—	—	—	—	—	—	—
28-07	"	" " " " " "	" " "	—	—	—	—	—	—	—
28-06	"	BRITEWAY SIGNS, INC.	" " "	—	—	—	—	—	—	—
29-01	"	HOLLEY MOBILE HOMES	" " "	—	—	—	—	—	—	—
28-08	"	LIONS CLUB, VILLAGE OF HOLMEN	" " "	—	—	—	—	—	—	—
74	4.5	CITY OF ONALASKA	RELEASE OF RIGHTS	—	—	—	—	—	—	—
88	4.14, 4.17	G.T.E. NORTH INC. (44)	" " "	—	—	—	—	—	—	—
104	4.8, 4.14	TREMP. ELEC. CO-OP (43)	" " "	—	—	—	—	—	—	—
105	4.12	NORTHERN STATES POWER CO. (41)	" " "	—	—	—	—	—	—	—

4-27-77	1631-1-21	4.2	
3-27-78			
7-25-84			
5-15-87 N.C.			
11-10-87 N.C.			
3-28-88			
LAYOUT SHOWING PROPERTY BOUNDARIES AND ACREAGE ONALASKA STH. 93 ROAD (I.H. 90 - S.T.H. 93) LA CROSSE COUNTY			
DATE 4-21-76			



T-16-N  
T-17-N

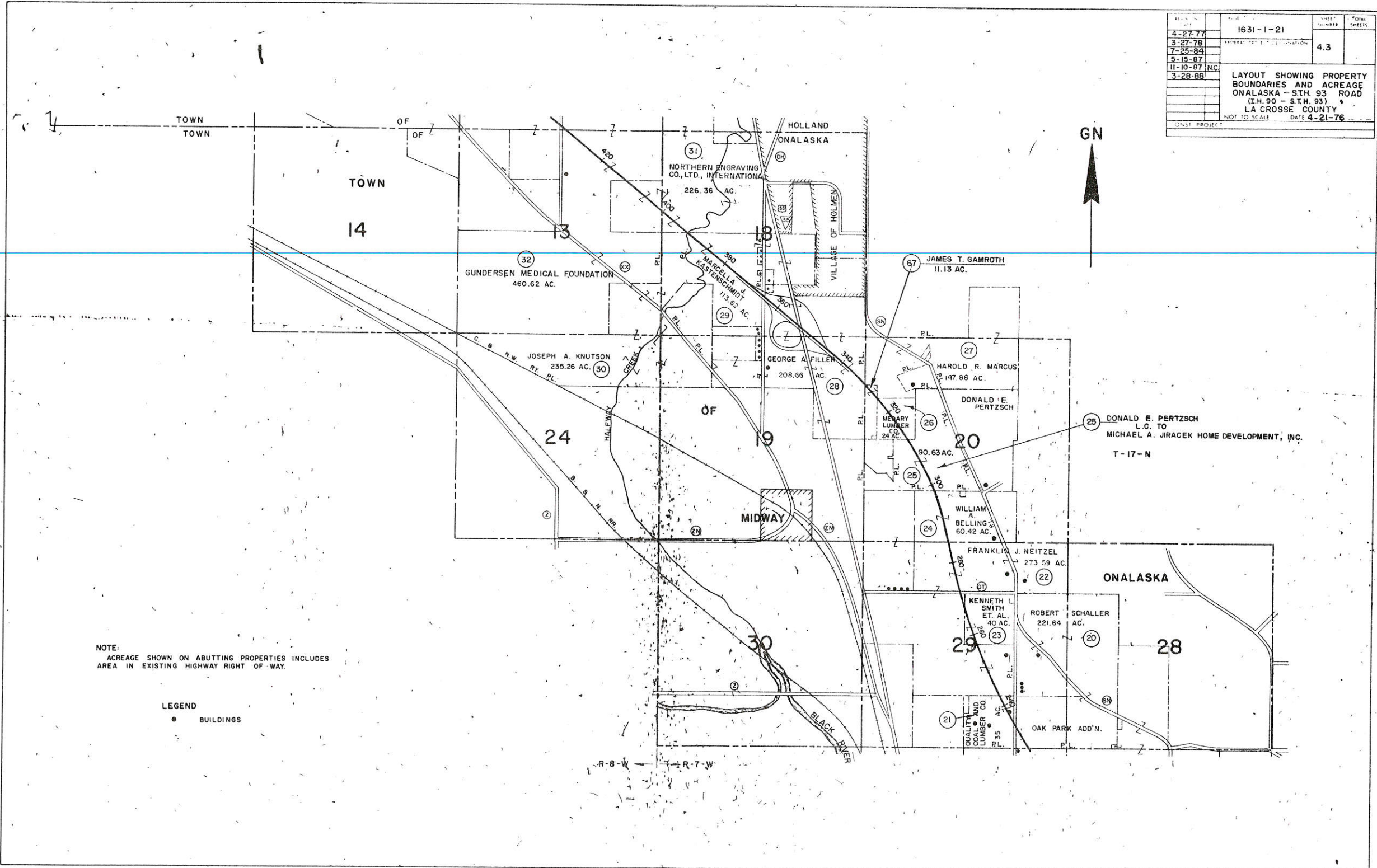
NOTE:  
ACREAGE SHOWN ON ABUTTING PROPERTIES INCLUDES  
AREA IN EXISTING HIGHWAY RIGHT OF WAY

LEGEND  
● BUILDINGS



REV. NO.	DATE	SHEET NUMBER	TOTAL SHEETS
4-27-77		1631-1-21	
3-27-78		FEDERAL PROJECT REGISTRATION	4.3
7-25-84			
5-15-87			
11-10-87	N.C.		
3-28-88			

LAYOUT SHOWING PROPERTY BOUNDARIES AND ACREAGE ONALASKA - STH. 93 ROAD (I.H. 90 - S.T.H. 93) LA CROSSE COUNTY NOT TO SCALE DATE 4-21-76

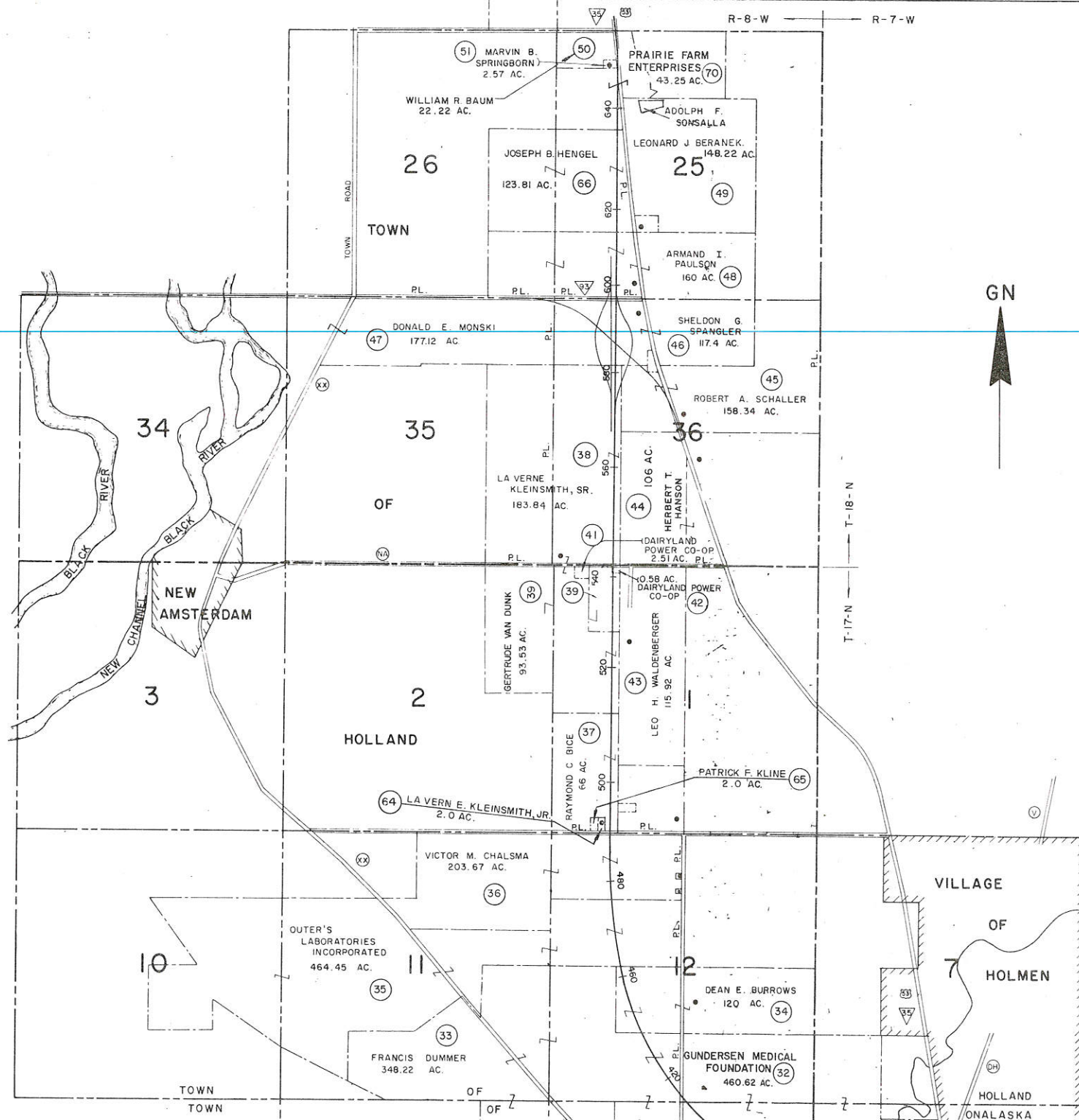


NOTE:  
 ACREAGE SHOWN ON ABUTTING PROPERTIES INCLUDES  
 AREA IN EXISTING HIGHWAY RIGHT OF WAY.

LEGEND  
 ● BUILDINGS

R-8-W ← → R-7-W

PROJECT NO.	1631-1-21	SHEET NO.	TOTAL SHEETS
DATE	4-27-77		
	3-27-78		
	7-25-84 N.C.		4.4
	5-15-87		
	11-10-87		
	3-28-88		
LAYOUT SHOWING PROPERTY BOUNDARIES AND ACREAGE			
ONALASKA - STH. 93 ROAD			
(T.H. 90 - S.T.H. 93)			
LA CROSSE COUNTY			
NOT TO SCALE DATE 4-21-76			
CONST. PROJECT			



NOTE:  
ACREAGE SHOWN ON ABUTTING PROPERTIES INCLUDES  
AREA IN EXISTING HIGHWAY RIGHT OF WAY

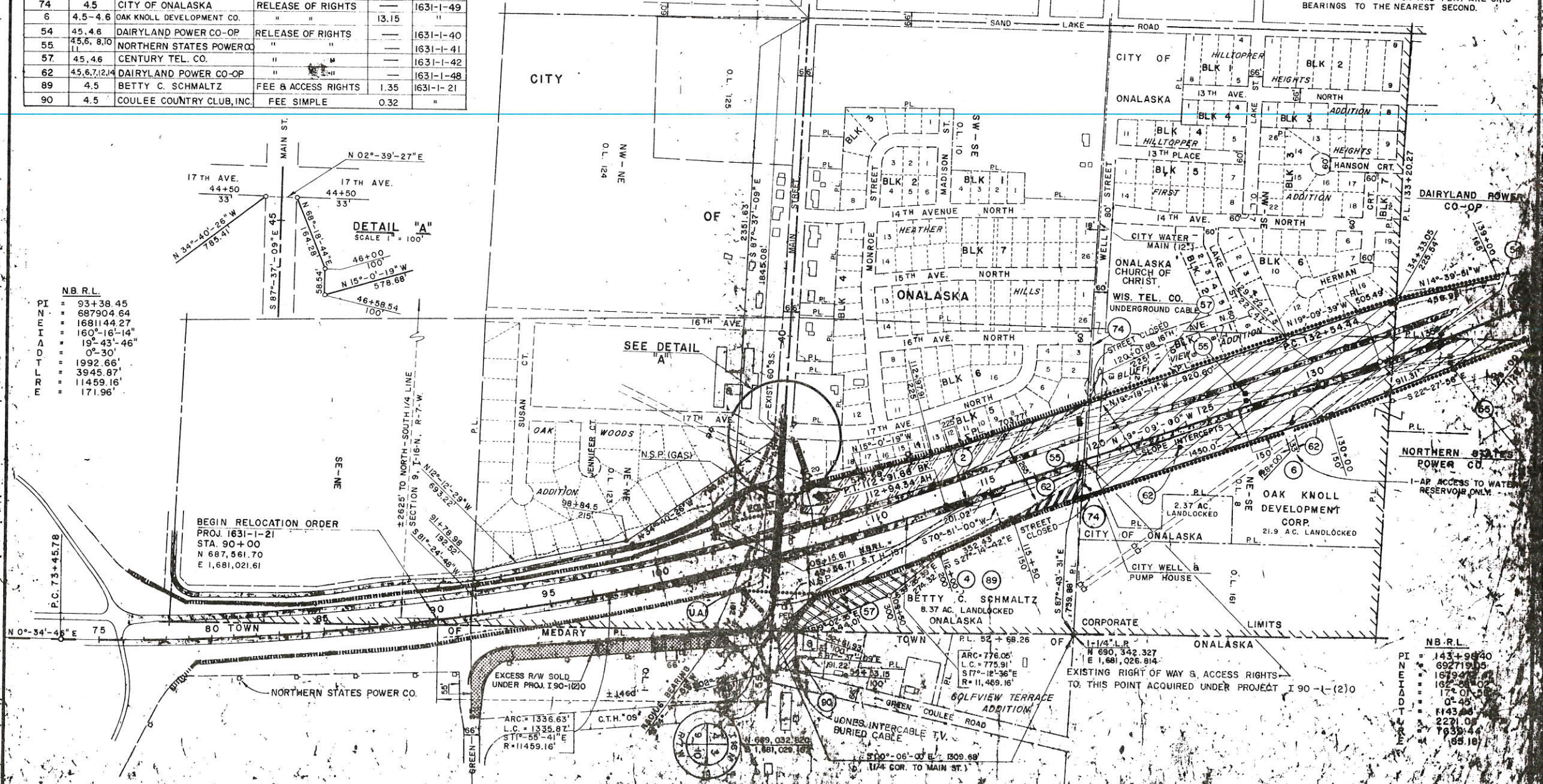
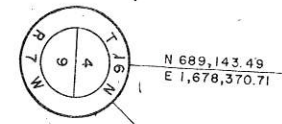
LEGEND  
● BUILDINGS

REVISION DATE	PROJECT I.D.	SHEET NUMBER	TOTAL SHEETS
4-21-76	1631-1-21	4.5	
4-27-77	FEDERAL PROJECT DESIGNATION		
3-27-78			
7-25-84			
5-15-87	PLAT OF RIGHT OF WAY FOR		
11-10-87 NC	ONALASKA - S.T.H. 93 ROAD		
5-28-88	(S.H. 90 - S.T.H. 93)		
	LACROSSE COUNTY		
	DATE 10-27-72		
CONST. PROJECT			

NOTE: BEARINGS SHOWN ON THIS PLAT ARE GRID BEARINGS TO THE NEAREST SECOND.

SCHEDULE OF LANDS AND INTERESTS REQUIRED					
PARCEL NUMBER	SHEET NUMBER	OWNER	INTERESTS REQUIRED	ACRES	PROJECT I.D.
U.A. 1	4.5-4.7	CITY OF ONALASKA	SEC. 84.295 (4M) W.S.		1631-1-49
2	4.5	RAYMOND BROS. INC.	FEE SIMPLE		1631-1-21
4	"	BETTY C. SCHMALTZ	FEE SIMPLE	0.28	"
74	4.5	CITY OF ONALASKA	RELEASE OF RIGHTS		1631-1-49
6	4.5-4.6	OAK KNOLL DEVELOPMENT CO.	"	13.15	"
54	4.5, 4.8	DAIRYLAND POWER CO-OP	RELEASE OF RIGHTS		1631-1-40
55	4.5, 6, 8, 10	NORTHERN STATES POWER CO.	"		1631-1-41
57	4.5, 4.6	CENTURY TEL. CO.	"		1631-1-42
62	4.5, 6, 7, 12, 14	DAIRYLAND POWER CO-OP	"		1631-1-48
89	4.5	BETTY C. SCHMALTZ	FEE & ACCESS RIGHTS	1.35	1631-1-21
90	4.5	COULEE COUNTRY CLUB, INC.	FEE SIMPLE	0.32	"

ACQUIRED 12-20-72 (532-R-47)



- N.B.R.L.
- PI = 93+38.45
  - NE = 687904.64
  - EA = 1681144.27
  - AD = 160°-16'-14"
  - DL = 19°-43'-46"
  - LR = 0°-30'
  - RE = 1992.66'
  - = 3945.87'
  - = 11459.16'
  - = 171.96'



BEGIN RELOCATION ORDER  
 PROJ. 1631-1-21  
 STA. 90+00  
 N 687,561.70  
 E 1,681,021.61

- N.B.R.L.
- PI = 143+98.40
  - NE = 682719.15
  - EA = 162°-58'-02"
  - AD = 17°-01'-52"
  - DL = 0°-45'
  - LR = 1143.88'
  - RE = 2221.06'
  - = 1939.44'
  - = 155.18'

**NB R.L.**  
 P.I. = 143+98.40  
 N.E. = 692,719.05  
 I = 1,679,472.42  
 A = 162°-58'-02"  
 D = 17°-01'-58"  
 T.L.R. = 0°-45'  
 E = 1143.96'  
 R = 2271.05'  
 E = 7639.44'  
 R = 85.18'

REVISION DATE	PROJECT I.D.	SHEET NUMBER	TOTAL SHEETS
4-27-77	1631-1-21		
3-27-78	FEDERAL PROJECT DESIGNATION	4.6	
7-25-84			
5-15-87 N.C.	PLAT OF RIGHT OF WAY FOR...		
11-10-87 N.C.	ONALASKA - STH. 93 ROAD		
3-28-88	(TH. 90 - STH. 93)		
	L.A. CROSSE COUNTY	200	400 FT.
			DATE 4-21-76
CONST. PROJECT			

NOTE: BEARINGS SHOWN ON THIS PLAT ARE GRID BEARINGS TO THE NEAREST SECOND

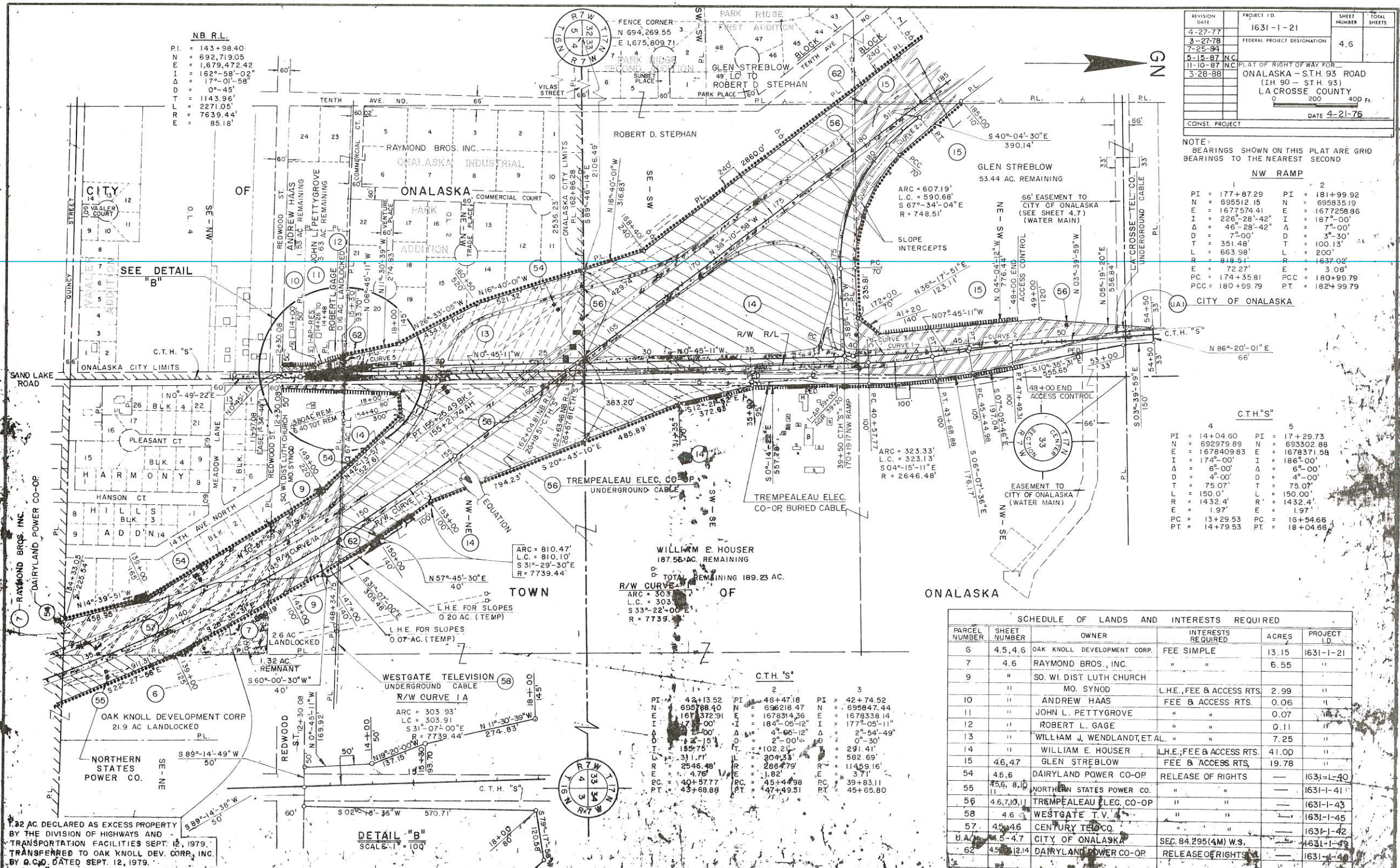
**NW RAMP**

PI = 177+87.29	PI = 181+99.92
N = 695512.15	N = 695835.19
E = 1677574.41	E = 1677258.86
I = 226°-28'-42"	I = 187°-00'
D = 46°-28'-42"	D = 7°-30'
T.D. = 351.48'	T.L. = 100.13'
L = 663.98'	R = 1637.02'
E = 818.51'	E = 1637.02'
PC = 72.27'	E = 3.06'
PE = 174+35.81	PCC = 180+99.79
PCC = 180+99.79	PT. = 182+99.79

CITY OF ONALASKA

**C.T.H.'S**

PI = 14+04.60	PI = 17+29.73
N = 692979.89	N = 693302.88
E = 1678409.83	E = 1678371.58
I = 174°-00'	I = 186°-00'
D = 6°-00'	D = 6°-00'
T = 75.07'	T = 75.07'
L = 150.0'	L = 150.00'
R = 1432.4'	R = 1432.4'
E = 1.97'	E = 1.97'
PC = 13+29.53	PC = 16+54.66
PT = 14+79.53	PT = 18+04.66



WILLIAM E. HOUSER  
 187.56 AC. REMAINING  
 TOTAL REMAINING 189.23 AC.  
 R/W CURVE  
 ARC = 303  
 L.C. = 303  
 S 33°-22'-00" E  
 R = 7739.44'

**C.T.H.'S**

PI = 42+13.52	PI = 46+47.18	PI = 42+74.52
N = 695288.40	N = 696218.47	N = 695847.44
E = 1611372.91	E = 1678314.26	E = 1678358.14
I = 171°-00'	I = 184°-05'-12"	I = 177°-05'-11"
D = 4°-15'	D = 4°-05'-12"	D = 2°-54'-49"
T.D. = 154.75'	T.L. = 102.21'	T.L. = 291.41'
L = 311.11'	L = 204.35'	L = 582.69'
R = 2546.48'	R = 2864.79'	R = 11459.16'
E = 4.76'	E = 1.82'	E = 3.71'
PC = 40+57.77	PC = 45+44.98	PC = 39+83.11
PT = 43+68.88	PT = 47+49.31	PT = 45+65.80

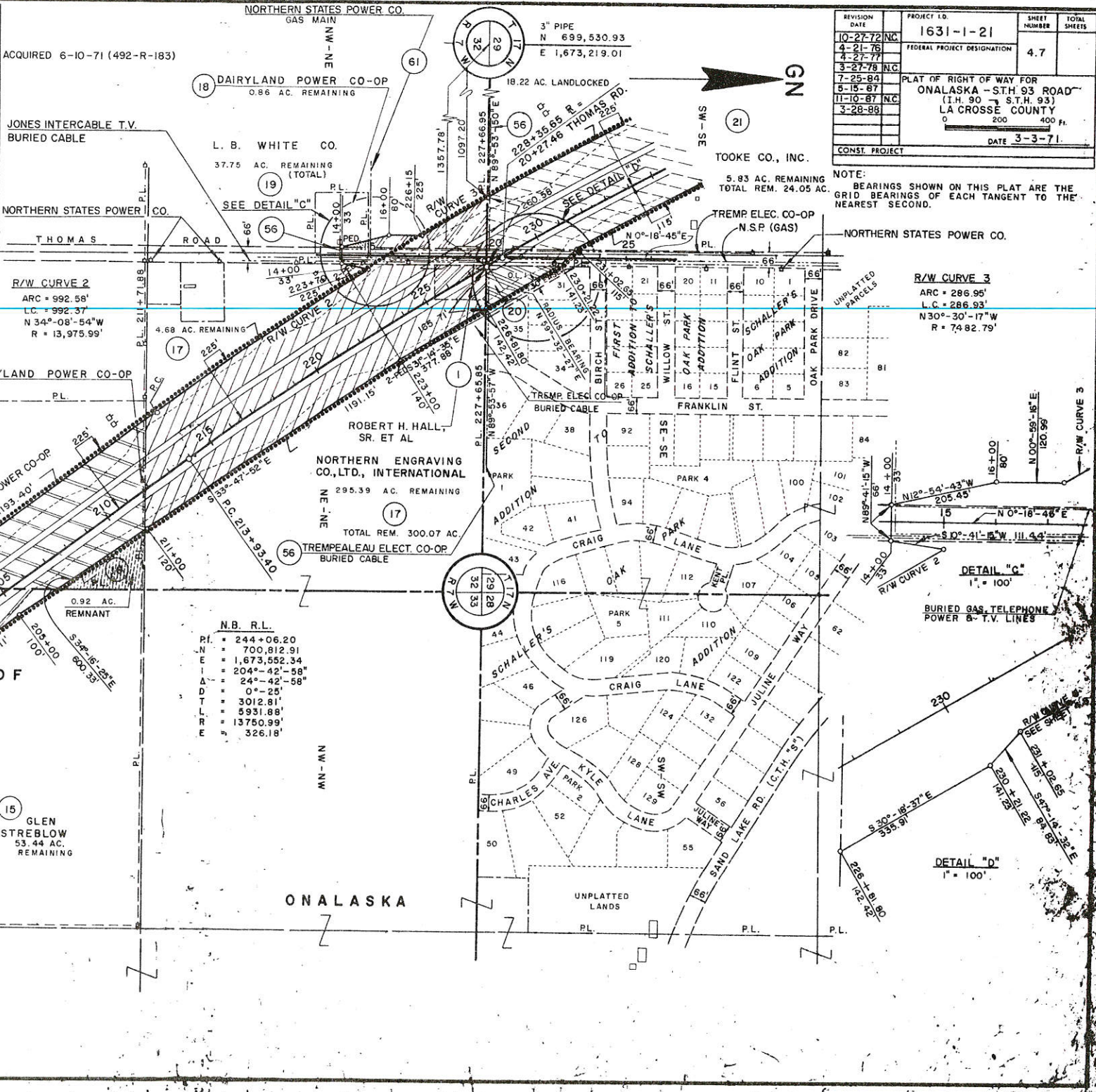
3.32 AC. DECLARED AS EXCESS PROPERTY BY THE DIVISION OF HIGHWAYS AND TRANSPORTATION FACILITIES SEPT. 12, 1979. TRANSFERRED TO OAK KNOLL DEV. CORP. INC. BY D.C.O. DATED SEPT. 12, 1979.

DETAIL "B"  
 SCALE: 1" = 100'

**SCHEDULE OF LANDS AND INTERESTS REQUIRED**

PARCEL NUMBER	SHEET NUMBER	OWNER	INTERESTS REQUIRED	ACRES	PROJECT I.D.
6	4,5,4,6	OAK KNOLL DEVELOPMENT CORP.	FEE SIMPLE	13.15	1631-1-21
7	4,6	RAYMOND BROS., INC.	"	6.55	"
9	"	SO. WI. DIST LUTH CHURCH MO. SYNOD	L.H.E., FEE & ACCESS RTS.	2.99	"
10	"	ANDREW HAAS	FEE & ACCESS RTS.	0.06	"
11	"	JOHN L. PETTYGROVE	"	0.07	"
12	"	ROBERT L. GAGE	"	0.11	"
13	"	WILLIAM J. WENDLANDT, ET AL.	"	7.25	"
14	"	WILLIAM E. HOUSER	L.H.E.; FEE & ACCESS RTS.	41.00	"
15	4,6,4,7	GLEN STREBLOW	FEE & ACCESS RTS.	19.78	"
54	4,5,6	DAIRYLAND POWER CO-OP	RELEASE OF RIGHTS	---	1631-L-40
55	4,5,6, 8,10	NORTHERN STATES POWER CO.	"	---	1631-1-41
56	4,6,7,10,11	TREMPEALEAU ELEC. CO-OP	"	---	1631-1-43
58	4,6,3	WESTGATE T.V.	"	---	1631-1-45
57	4,5,4,6	CENTURY TEL. CO.	"	---	1631-1-42
U.A.1	4,5-4,7	CITY OF ONALASKA	SEC. 84.295(4M) W.S.	---	1631-1-49
62	4,5,6,12,14	DAIRYLAND POWER CO-OP	RELEASE OF RIGHTS	---	1631-1-48

SCHEDULE OF LANDS AND INTERESTS REQUIRED					
PARCEL NUMBER	SHEET NUMBER	OWNER	INTERESTS REQUIRED	ACRES	PROJECT ID
1	4.7	ROBERT H. HALL, SR ET AL.	FEE SIMPLE		1631-1-21
15	4.6-4.7	GLEN STREBLOW	FEE & ACCESS RIGHTS	19.78	1631-1-21
16	4.7	COULEE REGION RIDERS CLUB, INC.	FEE SIMPLE	5.90	"
17	"	NO. ENGRAVING CO., LTD., INTER.	"	11.46	"
18	"	DAIRYLAND POWER CO-OP	"	0.03	"
19	"	L.B. WHITE CO.	"	0.93	"
20	"	ROBERT A. SCHALLER	"	0.56	"
21	4.7-4.8	TOOKE CO., INC.	"	10.70	"
62	4.5, 6.7, 12.14	DAIRYLAND POWER CO-OP	RELEASE OF RIGHTS	—	1631-1-48
61	4.7	N.S.P. GAS MAIN	"	—	1631-1-47
56	4.6, 7, 10, 11	TREMPEALEAU ELECT. CO-OP	"	—	1631-1-43
68	4.7	ROBERT D. STEPHAN	FEE & ACCESS RTS.	5.79	1631-1-21
U.A.1	4.5-4.7	CITY OF ONALASKA	SEC. 84.295 (4M) W.S.	—	1631-1-49



REVISION DATE	PROJECT ID	SHEET NUMBER	TOTAL SHEETS
10-27-72 NC	1631-1-21		
4-21-76		4.7	
3-27-77			
3-27-78 NC			
7-25-84			
5-15-87			
11-10-87 NC			
3-28-89			

PLAT OF RIGHT OF WAY FOR ONALASKA - STH 93 ROAD (I.H. 90 - S.T.H. 93) LA CROSSE COUNTY DATE 3-3-71.

NOTE: BEARINGS SHOWN ON THIS PLAT ARE THE GRID BEARINGS OF EACH TANGENT TO THE NEAREST SECOND.

TOWN

ONALASKA

OF

N.B. R.L.

P.L.	244+06.20
N	700,812.91
E	1,673,552.34
I	2048'-42"-58"
A	24°-42'-58"
D	0°-25'
T	3012.81'
L	5931.88'
R	13750.99'
E	326.18'

R/W CURVE 3  
 ARC = 286.95'  
 L.C. = 286.93'  
 N30°-30'-17"W  
 R = 7482.79'

R/W CURVE 2  
 ARC = 992.58'  
 L.C. = 992.37'  
 N34°-08'-54"W  
 R = 13,975.99'

DETAIL "C"  
 1" = 100'

DETAIL "D"  
 1" = 100'

GLEN STREBLOW  
 L.C. TO  
 ROBERT D. STEPHAN

GLEN STREBLOW

COULEE REGION  
 RIDERS CLUB, INC.  
 13.71 AC. REMAINING  
 TOTAL REM. 14.63 AC.

ROBERT H. HALL,  
 SR. ET AL.  
 NORTHERN ENGRAVING  
 CO., LTD., INTERNATIONAL  
 295.39 AC. REMAINING  
 TOTAL REM. 300.07 AC.

GLEN STREBLOW  
 53.44 AC. REMAINING

ROBERT D. STEPHAN  
 18.07 AC. REMAINING

L. B. WHITE CO.  
 37.75 AC. REMAINING (TOTAL)

TOOKE CO., INC.  
 5.93 AC. REMAINING  
 TOTAL REM. 24.05 AC.

JONES INTERCABLE T.V.  
 BURIED CABLE

NORTHERN STATES POWER CO.

TREMPEALEAU ELECT. CO-OP  
 N.S.P. (GAS)

NORTHERN STATES POWER CO.

1.4 AC. SEVERED

0.92 AC. REMNANT

66' EASEMENT TO CITY OF ONALASKA (WATERMAIN)

CITY OF ONALASKA

UNPLATTED LANDS

UNPLATTED PARCELS

185

190

195

199

199

199

199

199

199

199

199

199

199

199

199

199

199

199

199

199

199

199

199

199

199

199

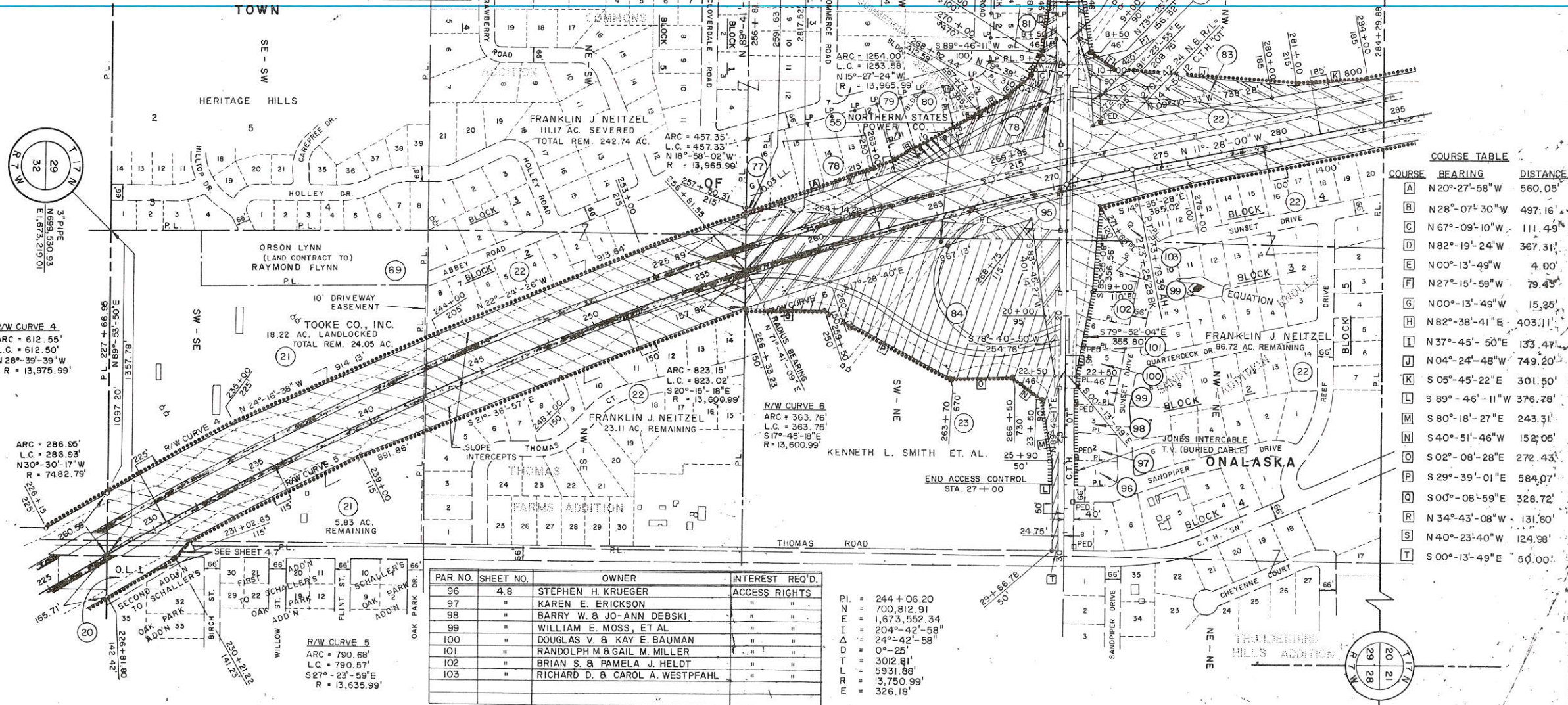
199

199

SCHEDULE OF LANDS AND INTERESTS REQUIRED					
PARCEL NUMBER	SHEET NUMBER	OWNER	INTERESTS REQUIRED	ACRES	PROJECT I.D.
21	4.7, 4.8	TOOKE CO., INC.	FEE SIMPLE	10.70	1631-1-21
22	4.8	FRANKLIN J. NEITZEL	" "	29.36	" "
23	"	KENNETH L. SMITH, ET AL.	" "	5.14	" "
55	4.5, 6, 8, 10	NORTHERN STATES POWER CO.	RELEASE OF RIGHTS	---	1631-1-41
69	4.8	RAYMOND FLYNN, ET AL.	" "	---	1631-1-21
77	"	TERRY L. & ERIN A. GILBERTSON	FEE SIMPLE	100 SQ. FT.	" "
78	"	SST PROPERTIES	FEE & ACCESS RTS.	2.02	" "
79	"	LARRY J. & DAMARIS K. JOHNSON	FEE SIMPLE	0.14	" "
80	"	AMERICAN FREIGHT	" "	0.38	" "
81	"	DONALD J. & JANICE E. SOBKOVIK	FEE & ACCESS RTS.	0.31	" "
82	"	MINDE - WIS. INVESTMENTS	" "	0.03	" "
83	"	RONALD STANEK, ET AL.	" "	3.06	" "
84	"	KENNETH L. SMITH, ET AL.	" "	9.94	" "
95	"	MICHAEL C. COLLINS	FEE SIMPLE	0.25	" "
104	4.8, 4.14	TREMP ELEC. CO-OP	RELEASE OF RIGHTS	---	1631-1-43

REVISION DATE	PROJECT I.D.	SHEET NUMBER	TOTAL SHEETS
4-27-77	1631-1-21	4.8	4.8
3-27-78	FEDERAL PROJECT DESIGNATION		
7-25-84			
5-15-87			
11-10-87	PLAT OF RIGHT OF WAY FOR		
3-28-88	ONALASKA - STH. 93 ROAD		
	(I.H. 90 - S.T.H. 93)		
	LA CROSSE COUNTY		
	DATE 4-21-76		
CONST. PROJECT			

NOTE: BEARINGS SHOWN ON THIS PLAT ARE GRID BEARINGS TO THE NEAREST SECOND



COURSE	BEARING	DISTANCE
A	N 20°-27'-58"W	560.05'
B	N 28°-07'-30"W	497.16'
C	N 67°-09'-10"W	111.49'
D	N 82°-19'-24"W	367.31'
E	N 00°-13'-49"W	4.00'
F	N 27°-15'-59"W	79.43'
G	N 00°-13'-49"W	15.25'
H	N 82°-38'-41"E	403.11'
I	N 37°-45'-50"E	133.47'
J	N 04°-24'-48"W	749.20'
K	S 05°-45'-22"E	301.50'
L	S 89°-46'-11"W	376.78'
M	S 80°-18'-27"E	243.31'
N	S 40°-51'-46"W	152.06'
O	S 02°-08'-28"E	272.43'
P	S 29°-39'-01"E	584.07'
Q	S 00°-08'-59"E	328.72'
R	N 34°-43'-08"W	131.60'
S	N 40°-23'-40"W	124.98'
T	S 00°-13'-49"E	5.00'

PAR. NO.	SHEET NO.	OWNER	INTEREST REQ'D.
96	4.8	STEPHEN H. KRUEGER	ACCESS RIGHTS
97	"	KAREN E. ERICKSON	" "
98	"	BARRY W. & JO-ANN DEBSKI	" "
99	"	WILLIAM E. MOSS, ET AL.	" "
100	"	DOUGLAS V. & KAY E. BAUMAN	" "
101	"	RANDOLPH M. & GAIL M. MILLER	" "
102	"	BRIAN S. & PAMELA J. HELDT	" "
103	"	RICHARD D. & CAROL A. WESTPFAHL	" "

PI. = 244 + 06.20  
 E = 700,812.91  
 I = 1,673,552.34  
 Δ = 204°-42'-58"  
 T = 0°-25'  
 L = 3012.81'  
 R = 5931.88'  
 R = 13,750.99'  
 R = 326.18'

R/W CURVE 4  
 ARC = 612.55'  
 L.C. = 612.50'  
 N 28°-39'-39"W  
 R = 13,975.99'

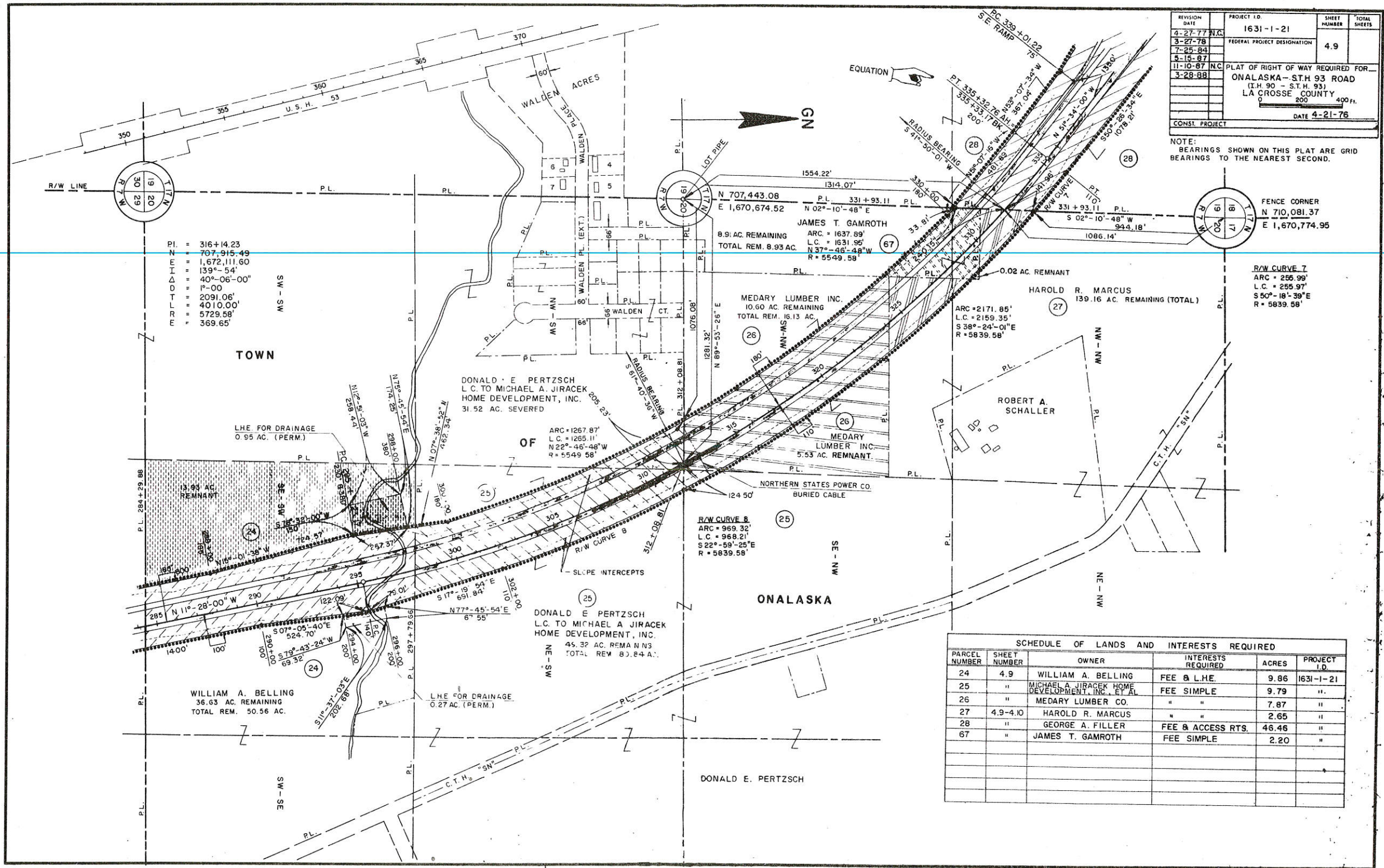
R/W CURVE 5  
 ARC = 790.68'  
 L.C. = 790.57'  
 S 27°-23'-59"E  
 R = 13,635.99'

R/W CURVE 6  
 ARC = 823.15'  
 L.C. = 823.02'  
 S 20°-15'-18"E  
 R = 13,600.99'

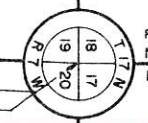
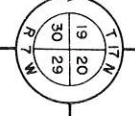
R/W CURVE 7  
 ARC = 363.76'  
 L.C. = 363.75'  
 S 17°-45'-18"E  
 R = 13,600.99'

REVISION DATE	PROJECT I.D.	SHEET NUMBER	TOTAL SHEETS
4-27-77 N.C.	1631-1-21		
3-27-78	FEDERAL PROJECT DESIGNATION	4.9	
7-25-84			
5-15-87			
11-10-87 N.C.	PLAT OF RIGHT OF WAY REQUIRED FOR		
3-28-88	ONALASKA - S.T.H. 93 ROAD		
	(I.H. 90 - S.T.H. 93)		
	LA CROSSE COUNTY		
	DATE 4-21-76		
CONST. PROJECT			

NOTE: BEARINGS SHOWN ON THIS PLAT ARE GRID BEARINGS TO THE NEAREST SECOND.



PI. = 316+14.23  
 N = 707,915.49  
 E = 1,672,111.60  
 I = 139°-54'  
 Δ = 40°-06'-00"  
 O = 1°-00"  
 T = 2091.06'  
 L = 4010.00'  
 R = 5729.58'  
 E = 369.65'



R/W CURVE 7  
 ARC = 255.99'  
 L.C. = 255.97'  
 S 50°-18'-39"E  
 R = 5839.58'

R/W CURVE 8  
 ARC = 969.32'  
 L.C. = 968.21'  
 S 22°-59'-25"E  
 R = 5839.58'

SCHEDULE OF LANDS AND INTERESTS REQUIRED					
PARCEL NUMBER	SHEET NUMBER	OWNER	INTERESTS REQUIRED	ACRES	PROJECT I.D.
24	4.9	WILLIAM A. BELLING	FEE & L.H.E.	9.86	1631-1-21
25	"	MICHAEL A. JIRACEK HOME DEVELOPMENT, INC. ET AL.	FEE SIMPLE	9.79	"
26	"	MEDARY LUMBER CO.	"	7.87	"
27	4.9-4.10	HAROLD R. MARCUS	"	2.65	"
28	"	GEORGE A. FILLER	FEE & ACCESS RTS.	46.46	"
67	"	JAMES T. GAMROTH	FEE SIMPLE	2.20	"

WILLIAM A. BELLING  
 36.63 AC. REMAINING  
 TOTAL REM. 50.56 AC.

L.H.E. FOR DRAINAGE  
 0.27 AC. (PERM.)

DONALD E. PERTZSCH  
 L.C. TO MICHAEL A. JIRACEK  
 HOME DEVELOPMENT, INC.  
 45.32 AC. REMAINING  
 TOTAL REM. 83.84 AC.

DONALD E. PERTZSCH

ONALASKA

TOWN

DONALD E. PERTZSCH  
 L.C. TO MICHAEL A. JIRACEK  
 HOME DEVELOPMENT, INC.  
 31.52 AC. SEVERED

MEDARY LUMBER INC.  
 10.60 AC. REMAINING  
 TOTAL REM. 16.13 AC.

HAROLD R. MARCUS  
 139.16 AC. REMAINING (TOTAL)

JAMES T. GAMROTH  
 8.91 AC. REMAINING  
 TOTAL REM. 8.93 AC.

ROBERT A. SCHALLER

NORTHERN STATES POWER CO.  
 BURIED CABLE

MEDARY LUMBER INC.  
 5.53 AC. REMNANT.

L.H.E. FOR DRAINAGE  
 0.95 AC. (PERM.)

ARC = 1267.87'  
 L.C. = 1265.11'  
 N 22°-46'-48"W  
 R = 5549.58'

ARC = 2171.85'  
 L.C. = 2159.35'  
 S 38°-24'-01"E  
 R = 5839.58'

13.99 AC. REMNANT

ARC = 1267.87'  
 L.C. = 1265.11'  
 N 22°-46'-48"W  
 R = 5549.58'

ARC = 1267.87'  
 L.C. = 1265.11'  
 N 22°-46'-48"W  
 R = 5549.58'

ARC = 1267.87'  
 L.C. = 1265.11'  
 N 22°-46'-48"W  
 R = 5549.58'

ARC = 1267.87'  
 L.C. = 1265.11'  
 N 22°-46'-48"W  
 R = 5549.58'

ARC = 1267.87'  
 L.C. = 1265.11'  
 N 22°-46'-48"W  
 R = 5549.58'

ARC = 1267.87'  
 L.C. = 1265.11'  
 N 22°-46'-48"W  
 R = 5549.58'

ARC = 1267.87'  
 L.C. = 1265.11'  
 N 22°-46'-48"W  
 R = 5549.58'

ARC = 1267.87'  
 L.C. = 1265.11'  
 N 22°-46'-48"W  
 R = 5549.58'

ARC = 1267.87'  
 L.C. = 1265.11'  
 N 22°-46'-48"W  
 R = 5549.58'

ARC = 1267.87'  
 L.C. = 1265.11'  
 N 22°-46'-48"W  
 R = 5549.58'

REVISION DATE	PROJECT I.D.	SHEET NUMBER	TOTAL SHEETS
4-27-77	1631-1-21	4.10	
3-27-78			
7-25-84	FEDERAL PROJECT DESIGNATION		
5-15-87			
11-10-87	PLAT OF RIGHT OF WAY FOR		
3-28-88	ONALASKA - S.T.H. 93 ROAD (I.H. 90 - S.T.H. 93) LA CROSSE COUNTY 200' 400' Ft.		
CONST. PROJECT			
	DATE 4-21-76		

NOTE:  
BEARINGS SHOWN ON THIS PLAT ARE GRID BEARINGS TO THE NEAREST SECOND

SW RAMP			
PI = 354+06.8	PI = 360+41.17	PI = 362+90.11	PI = 364+65.13
N = 709894.34	N = 710603.79	N = 710815.17	N = 710942.29
E = 1668375.28	E = 1668375.98	E = 166821.84	E = 1668101.24
I = 25°-05'-42"	I = 14°-01'-00"	I = 17°-30'-00"	I = 163°-01'-00"
A = 7°-05'-42"	A = 3°-00'-00"	A = 7°-30'-00"	A = 2°-00'-00"
D = 17°-17'-06"	D = 10°-0'-00"	D = 5°-00'-00"	D = 3°-30'-00"
T = 254.79'	T = 186.17'	T = 75.11'	T = 100.13'
L = 434.46'	L = 360.0'	L = 150.0'	L = 200.0'
R = 331.48'	R = 572.96'	R = 1145.92'	R = 1637.02'
E = 86.61'	E = 29.49'	E = 3.06'	E = 3.06'
PC = 351+52.01	PC = 358+55	PC = 362+15	PC = 363+65
PT = 355+86.47	PT = 362+15	PT = 363+65	PT = 365+65

"OT" CONN.			
PI = 22+59.94	PI = 708815.08	PI = 1668923.62	PI = 176°-45'-04"
N = 708815.08	N = 1668923.62	N = 176°-45'-04"	N = 3°-14'-56"
E = 176°-45'-04"	E = 3°-14'-56"	E = 0°-30'-00"	E = 324.98'
I = 0°-30'-00"	I = 11459.16'	I = 4.61'	I = 19+34.96
A = 3°-14'-56"	A = 4.61'	A = 19+34.96	A = 25+84.75
D = 0°-30'-00"	D = 11459.16'	D = 4.61'	D = 19+34.96
T = 324.98'	T = 4.61'	T = 19+34.96	T = 25+84.75
L = 649.79'	L = 11459.16'	L = 4.61'	L = 19+34.96
R = 11459.16'	R = 4.61'	R = 19+34.96	R = 25+84.75
E = 4.61'	E = 19+34.96	E = 25+84.75	E = 1577.02'
PC = 19+34.96	PC = 25+84.75	PC = 1577.02'	PC = 1577.02'
PT = 25+84.75	PT = 1577.02'	PT = 1577.02'	PT = 1577.02'

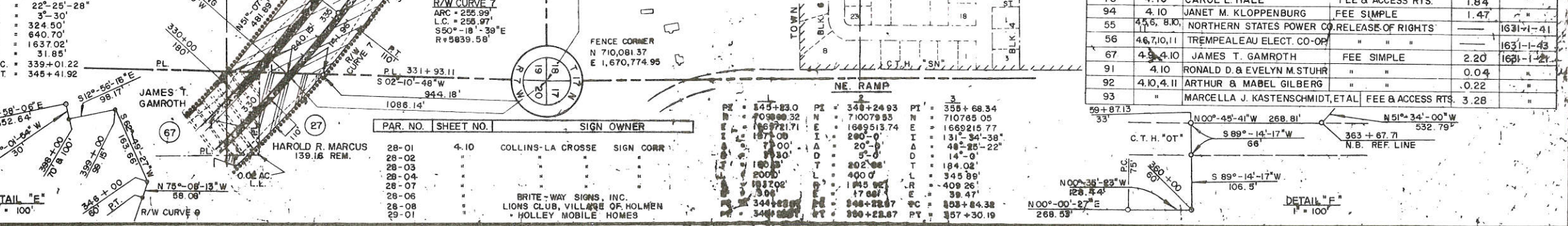
R/W CURVE 9			
ARC = 281.22'	ARC = 280.85'	ARC = 1577.02'	ARC = 1577.02'
L.C. = 280.85'	L.C. = 280.85'	L.C. = 1577.02'	L.C. = 1577.02'
R = 70°-01'-42" W	R = 1577.02'	R = 1577.02'	R = 1577.02'
N = 1577.02'	N = 1577.02'	N = 1577.02'	N = 1577.02'

NB R.L.			
PI = 316+14.23	PI = 707915.49	PI = 1672111.60	PI = 139°-54'-00"
N = 707915.49	N = 1672111.60	N = 139°-54'-00"	N = 40°-06'-00"
E = 1672111.60	E = 139°-54'-00"	E = 40°-06'-00"	E = 2°-0'-00"
I = 139°-54'-00"	I = 40°-06'-00"	I = 2°-0'-00"	I = 2091.06'
A = 40°-06'-00"	A = 2°-0'-00"	A = 2°-0'-00"	A = 4010.00'
D = 2°-0'-00"	D = 2091.06'	D = 4010.00'	D = 5729.58'
T = 2091.06'	T = 4010.00'	T = 5729.58'	T = 369.65'
L = 4010.00'	L = 5729.58'	L = 369.65'	L = 369.65'
R = 5729.58'	R = 369.65'	R = 369.65'	R = 369.65'
E = 369.65'	E = 369.65'	E = 369.65'	E = 369.65'
PC = 316+14.23	PC = 707915.49	PC = 1672111.60	PC = 139°-54'-00"
PT = 369.65'	PT = 369.65'	PT = 369.65'	PT = 369.65'

SE RAMP			
PI = 342+25.72	PI = 709535.05	PI = 1669843.08	PI = 187°-34'-32"
N = 709535.05	N = 1669843.08	N = 187°-34'-32"	N = 2°-25'-28"
E = 1669843.08	E = 187°-34'-32"	E = 2°-25'-28"	E = 324.60'
I = 187°-34'-32"	I = 2°-25'-28"	I = 2°-25'-28"	I = 640.70'
A = 2°-25'-28"	A = 31.85'	A = 31.85'	A = 1637.02'
D = 324.60'	D = 640.70'	D = 1637.02'	D = 31.85'
T = 640.70'	T = 1637.02'	T = 31.85'	T = 339+01.22
L = 1637.02'	L = 31.85'	L = 339+01.22	L = 345+41.92
R = 31.85'	R = 339+01.22	R = 345+41.92	R = 345+41.92
E = 339+01.22	E = 345+41.92	E = 345+41.92	E = 345+41.92
PC = 339+01.22	PC = 345+41.92	PC = 345+41.92	PC = 345+41.92
PT = 345+41.92	PT = 345+41.92	PT = 345+41.92	PT = 345+41.92

USH 53			
PI = 394+00	PI = 397+64.59	PI = 708992.56	PI = 1669210.48
N = 708992.56	N = 1669210.48	N = 174°-23'-57"	N = 5°-36'-03"
E = 1669210.48	E = 174°-23'-57"	E = 5°-36'-03"	E = 6°-39'-13"
I = 174°-23'-57"	I = 5°-36'-03"	I = 6°-39'-13"	I = 2°-45'-00"
A = 5°-36'-03"	A = 6°-39'-13"	A = 2°-45'-00"	A = 101.91'
D = 2°-45'-00"	D = 101.91'	D = 101.91'	D = 111.02'
T = 101.91'	T = 111.02'	T = 111.02'	T = 221.79'
L = 203.66'	L = 221.79'	L = 203.66'	L = 1909.86'
R = 2083.48'	R = 1909.86'	R = 2.49'	R = 3.22'
E = 2.49'	E = 3.22'	E = 3.22'	E = 3.22'
PC = 392+98.09	PC = 395+01.75	PC = 395+01.75	PC = 395+01.75
PT = 395+01.75	PT = 395+01.75	PT = 395+01.75	PT = 395+01.75

NW RAMP			
PI = 360+79.81	PI = 710942.29	PI = 166821.84	PI = 17°-30'-00"
N = 710942.29	N = 166821.84	N = 17°-30'-00"	N = 10°-27'-11"
E = 166821.84	E = 17°-30'-00"	E = 10°-27'-11"	E = 188°-45'-00"
I = 17°-30'-00"	I = 10°-27'-11"	I = 188°-45'-00"	I = 8°-45'-00"
A = 10°-27'-11"	A = 8°-45'-00"	A = 8°-45'-00"	A = 3°-30'-00"
D = 8°-45'-00"	D = 3°-30'-00"	D = 3°-30'-00"	D = 149.74'
T = 3°-30'-00"	T = 149.74'	T = 149.74'	T = 125.24'
L = 149.74'	L = 125.24'	L = 125.24'	L = 250.0'
R = 298.65'	R = 1637.02'	R = 1637.02'	R = 4.78'
E = 4.78'	E = 359+30.07	E = 359+30.07	E = 359+30.07
PC = 359+30.07	PC = 367+50	PC = 367+50	PC = 367+50
PT = 367+50	PT = 370+00	PT = 370+00	PT = 370+00



SCHEDULE OF LANDS AND INTERESTS REQUIRED				
PARCEL NUMBER	SHEET NUMBER	OWNER	INTERESTS REQUIRED	ACRES
27	4.9-4.10	HAROLD R. MARCUS	FEE SIMPLE	2.65
28	4.10	GEORGE A. FILLER	FEE & ACCESS RTS.	46.46
29	4.10-4.11	MARCELLA J. KASTENSCHMIDT, ET AL.	FEE, L.H.E. & ACCESS RTS.	19.90
76	4.10	CAROL L. HALE	FEE & ACCESS RTS.	1.84
94	4.10	JANET M. KLOPPENBURG	FEE SIMPLE	1.47
55	4.5, 8.0	NORTHERN STATES POWER CO.	RELEASE OF RIGHTS	
56	4.6, 7.10	TREMPELEAU ELECT. CO-OP	" "	
67	4.3, 4.10	JAMES T. GAMROTH	FEE SIMPLE	2.20
91	4.10	RONALD D. & EVELYN M. STUHR	" "	0.04
92	4.10, 4.11	ARTHUR & MABEL GILBERG	" "	0.22
93	"	MARCELLA J. KASTENSCHMIDT, ET AL.	FEE & ACCESS RTS.	3.28

PAR. NO. SHEET NO. SIGN OWNER			
28-01	4.10	COLLINS-LA CROSSE	SIGN CORR.
28-02			
28-03			
28-04			
28-07			
28-08			
28-08			
29-01			


DETAIL "E" 1" = 100'  
DETAIL "F" 1" = 100'







PROJECT ID	1031-1-21
SHEET TOTAL	4-17
SHEET NUMBER	4-17
REVISION	DATE
4-27-77	
3-27-78	
7-25-84	
5-19-87	
11-10-87	
3-28-88	
PLAT OF RIGHT OF WAY REQUIRED FOR	
ONALASKA - 5TH 93 ROAD	
(1/4 90 - 5TH 93)	
LA CROSSE COUNTY	
200'	
DATE 4-21-76	
CONSTR. PROJECT	



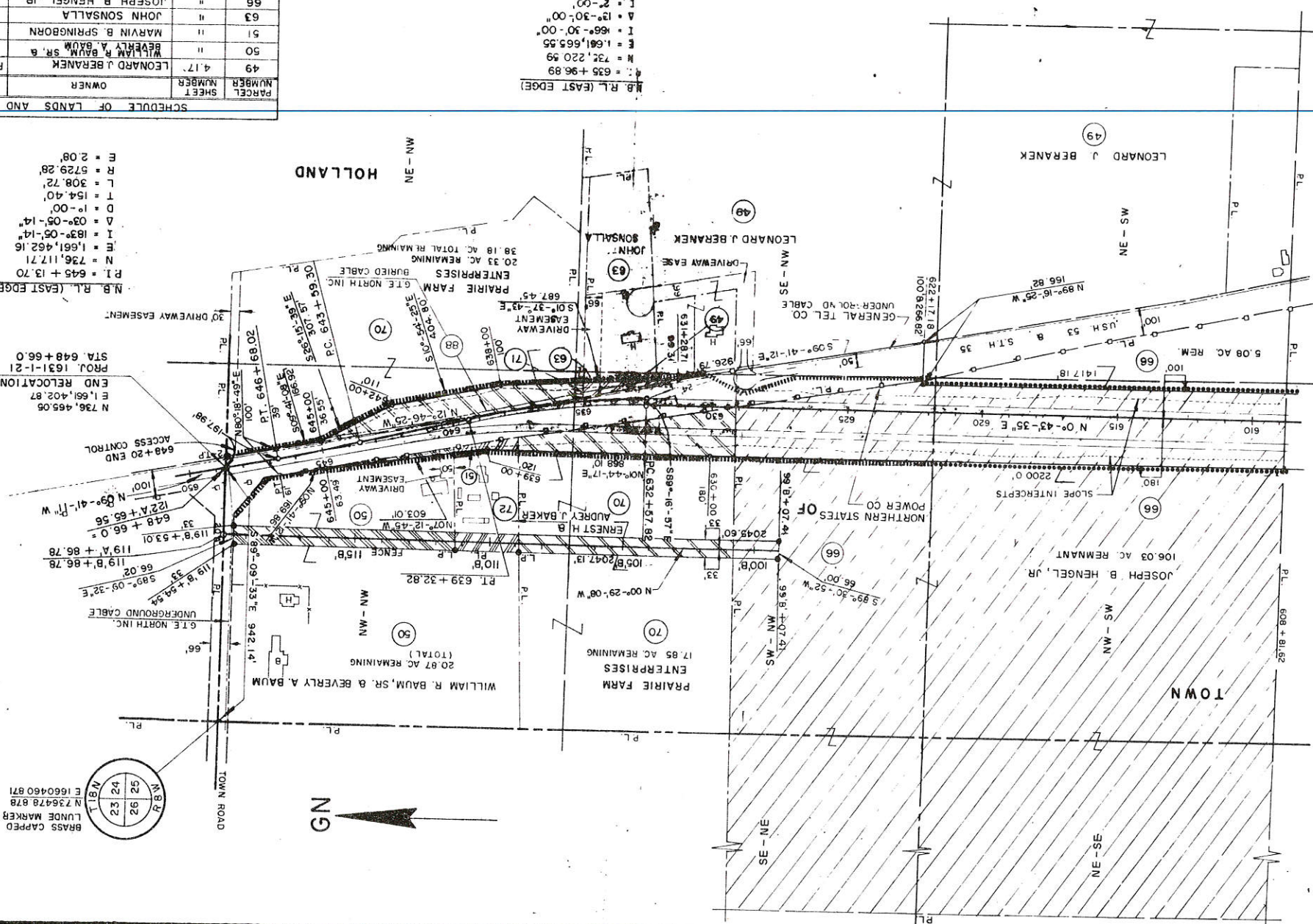
NOTE:  
BEARINGS SHOWN ON THIS PLAT ARE GRID  
BEARINGS TO THE NEAREST SECOND.

BRASS CAPPED  
LUNDE MARKER  
N 736478 878  
E 1660460 871

M.B. R.L. (EAST EDGE)  
P.I. = 645 + 13.70  
N = 736, 117.71  
E = 1,661, 462.16  
I = 183°-05'-14"  
Δ = 03°-05'-14"  
D = 1°-00'  
T = 154.40'  
L = 308.72'  
R = 5729.28'  
E = 2.08'

648+20 END  
ACCESS CONTROL  
N 736, 465.05  
E, 1,661, 402.87  
END RELOCATION ORDER  
PROJ. 1631-1-21  
STA. 648+66.0

PROJECT ID	PARCEL NUMBER	OWNER	INTERESTS REQUIRED	ACRES
1631-1-21	49	LEONARD J BERANEK	FEE & ACCESS RIGHTS	0.21
	50	WILLIAM R BAUM, SR. & BEVERLY A BAUM	FEE & ACCESS RIGHTS	1.35
	51	MARVIN B SPRINGBORN	"	0.14
	63	JOHN SONSAALLA	ACCESS RIGHTS	"
	66	JOSEPH B HENGEL, JR	FEE SIMPLE	12.70
	70	PRAIRIE FARM ENTERPRISES	FEE & ACCESS RTS.	5.07
	71	RICHARD W CORNFORTH, ET AL	"	0.04
	72	ERNEST H & AUDREY J BAKER	FEE & ACCESS RTS.	0.36
1631-1-44	88	G.T.E. NORTH INC.	RELEASE OF RIGHTS	"



M.B. R.L. (EAST EDGE)  
N = 732, 220.59  
E = 1,661, 665.55  
I = 166°-30'-00"  
Δ = 12°-30'-00"  
D = 2°-00'  
L = 339.07'  
R = 673.0'  
E = 2664.79'  
E = 20.00'

[PLAN NO. 232]

[PLAN NO. 232]