

Index of Sheets

Sheet No. 4.0 TITLE
 Sheet No. 4.1 SCHEDULE OF LANDS AND INTERESTS REQUIRED
 Sheet No. 4.2-4.17 PLAT AND PARCEL SHEETS

STATE OF WISCONSIN

DEPARTMENT OF TRANSPORTATION

DIVISION OF HIGHWAYS

PLAT OF RIGHT OF WAY REQUIRED FOR

ONALASKA - S.T.H. 93 ROAD

(I.H. 90 - S.T.H. 93)

LA CROSSE COUNTY

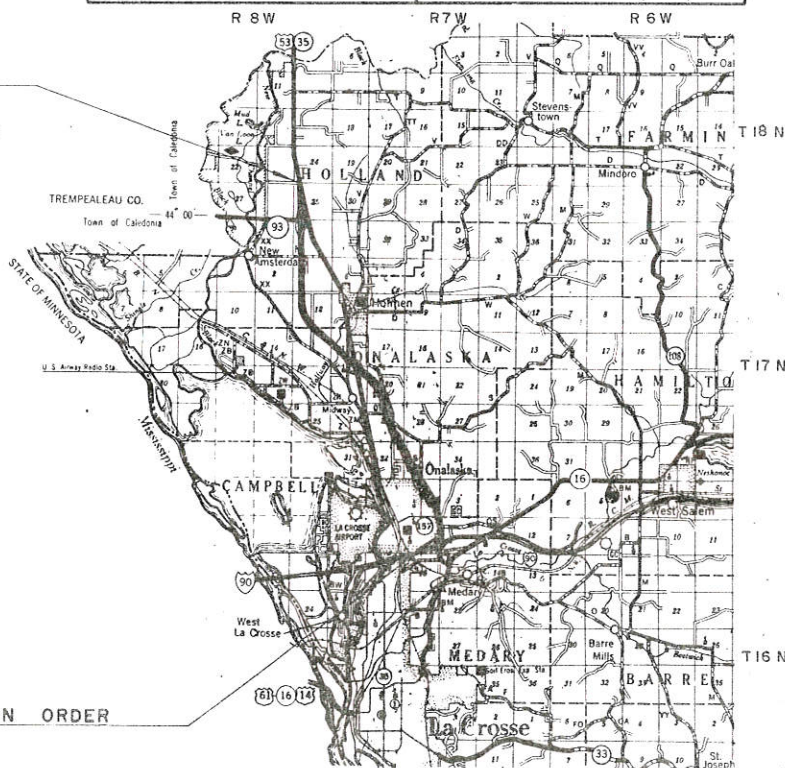
PROJECT IDENTIFICATION NUMBER	FEDERAL PROJECT DESIGNATION
1631-1-21	

BEARING ORIENTATION AND GRID CONVERSION
 COORDINATES AND RIGHT OF WAY PLAT BEARINGS ARE ORIENTED TO THE WISCONSIN
 COORDINATE SYSTEM WITH 0 DEGREES, 0 MINUTES, 0 SECONDS BEING GRID NORTH. THE
 DIFFERENCE BETWEEN PROJECT PLAT BEARINGS REPRESENT PLANE ANGLES IN DEGREES,
 MINUTES AND SECONDS TO THE NEAREST SECOND. R/W PLAT DISTANCES ARE GROUND
 LENGTHS UNLESS OTHERWISE NOTED AND MAY BE CONVERTED TO GRID LENGTHS BY
 MULTIPLYING BY 0.9999433.

SHEET
 NUMBER
 4.0



N 736,465.05
 E 1,661,402.87
 END RELOCATION ORDER
 PROJ. 1631-1-21
 STA. 648+66
 942.14 FEET EAST OF THE NORTHWEST CORNER
 OF SEC. 25, T 18 N, R 8 W.



N 687,561.70
 E 1,681,021.61
 BEGIN RELOCATION ORDER
 PROJ. 1631-1-21
 STA. 90+00
 *1460 FEET SOUTH AND *2625 FEET EAST OF
 THE NORTH ONE-QUARTER CORNER OF SEC. 9,
 T 16 N, R 7 W.



Total Net Length of Centerline = 10.873 Mi.

REVISION DATE	STATE OF WISCONSIN DEPARTMENT OF TRANSPORTATION DIVISION OF HIGHWAYS
10-27-72	
4-21-76	Correct:
4-27-77 N.C.	Date 3-3-71 <i>[Signature]</i> District Engineer
3-27-78	Recommended for Approval:
7-25-84 N.C.	Date _____ Chief of Facilities Development
5-15-87	Approved:
11-10-87 N.C.	Date 4/27/76 <i>[Signature]</i> Director, Bureau of Real Estate
3-28-88	
	U.S. DEPARTMENT OF TRANSPORTATION FEDERAL HIGHWAY ADMINISTRATION REGION 5 WISCONSIN DIVISION
	Approved:
	Date _____ Division Engineer

SCHEDULE OF LANDS AND INTERESTS REQUIRED

REVISION DATE	PROJECT I.D.	SHEET NUMBER
4-27-77	1631-1-21	
3-27-78	FEDERAL PROJECT DESIGNATION	4.1
7-25-84		
5-15-87		
11-10-87		
3-28-88		
ONALASKA - STH 93 ROAD (I.H. 90 - STH 93) LA CROSSE COUNTY		
DATE 4-21-76		

PARCEL NUMBER	SHEET NUMBER	OWNER	INTEREST	L.H.E. ACRES	ACRES REQUIRED			TOTAL REMAINING ACRES	OPERATIONS PROJECT I.D.
					NEW	EXIST.	TOTAL		
1	4.7	ROBERT H. HALL, SR., ET AL.	FEE SIMPLE	--	ACQUIRED 6-10-71 (492-R-183)				1631-1-21
2	4.5	RAYMOND BROS., INC.	"	--	ACQUIRED 12-20-72 (533-R-47)				"
U.A. 1	4.5-4.7	CITY OF ONALASKA	SEC. 84. 295 (4M) W.S. ---						1631-1-49
4	4.5	BETTY C. SCHMALTZ	FEE SIMPLE	--	0.28	--	0.28	9.72	1631-1-21
6	4.5, 4.6	OAK KNOLL DEVELOPMENT CORP.	"	--	13.15	--	13.15	21.90	"
7	4.6	RAYMOND BROS., INC.	"	--	6.55	--	6.55	22.45	"
9	"	SOWI DIST LUTH CHURCH MO. SYNOD	L.H.E., FEE & ACCESS RTS.	--	2.99	0.23	3.22	6.40	"
10	"	ANDREW HAAS	FEE & ACCESS RTS.	--	0.06	--	0.06	1.53	"
11	"	JOHN L. PETTYGROVE	"	--	0.07	--	0.07	3.63	"
12	"	ROBERT L. GAGE	"	--	0.11	--	0.11	0.16	"
13	"	WILLIAM J. WENDLANDT, ET AL.	"	--	7.25	--	7.25	--	"
14	"	WILLIAM E. HOUSER	FEE, L.H.E. & ACCESS RTS.	--	41.00	3.29	44.29	189.23	"
15	4.6, 4.7	GLEN STREBLOW	FEE & ACCESS RTS.	--	19.78	0.76	20.54	53.44	"
16	4.7	COULEE REGION RIDERS CLUB, INC.	FEE SIMPLE	--	5.90	--	5.90	14.63	"
17	"	NORTHERN ENGRAVING CO., LTD., INTERNATIONAL	"	--	11.46	0.47	11.93	300.07	"
18	"	DAIRYLAND POWER CO-OP	"	--	0.03	0.08	0.11	0.86	"
19	"	L. B. WHITE CO.	"	--	0.93	0.36	1.29	37.75	"
20	"	ROBERT A. SCHALLER	"	--	0.56	0.23	0.79	--	"
21	4.7, 4.8	TOOKE CO., INC.	"	--	10.70	0.25	10.95	24.05	"
22	4.8	FRANKLIN J. NEITZEL	"	--	29.36	1.49	30.85	242.74	"
23	4.8	KENNETH L. SMITH, ET AL	"	--	5.14	0.34	5.48	34.52	"
24	4.9	WILLIAM A. BELLING	FEE & L.H.E.	1.22	9.86	--	9.86	50.56	"
25	"	MICHAEL A. JIRACEK HOME DEVELOPMENT, INC., ET AL	FEE SIMPLE	--	9.79	--	9.79	80.84	"
26	"	MEDARY LUMBER CO.	"	--	7.87	--	7.87	16.13	"
27	4.9, 4.10	HAROLD R. MARCUS	"	--	2.65	--	2.65	139.16	"
28	4.9, 4.10	GEORGE A. FILLER	FEE & ACCESS RTS.	--	46.46	11.74	58.20	150.46	"
29	4.10, 4.11	MARCELLA J. KASTENSCHMIDT, ET AL.	FEE & L.H.E. & ACCESS RTS.	0.45	19.90	2.42	22.32	91.30	"
30	4.11	JOSEPH A. KNUITSON	FEE & L.H.E.	1.37	1.25	--	1.25	234.01	"
31	4.11, 4.12	NORTHERN ENGRAVING CO., LTD., INTERNATIONAL	"	0.64	17.90	--	17.90	208.58	"
32	4.12	GUNDERSEN MEDICAL FOUNDATION	FEE SIMPLE	--	14.37	1.42	15.79	444.83	"
33	4.12, 4.13	FRANCIS DUMMER	FEE SIMPLE	--	21.63	1.47	23.10	336.90	"
34	4.13	DEAN E. BURROWS	"	--	4.10	--	4.10	115.90	"
35	"	OUTERS LAB'S, INC.	"	--	10.52	--	10.52	453.93	"
36	4.14	VICTOR M. CHALSMA	"	--	11.10	0.22	11.32	192.35	"
37	"	RAYMOND C. BICE	FEE & L.H.E.	0.06	18.74	1.48	20.22	45.78	"
38	4.14, 15, 16	LA VERN E. KLEINSMITH, SR.	FEE SIMPLE	--	47.19	0.30	47.49	136.35	"
39	4.15	GERTRUDE VAN DUNK	"	--	9.30	0.33	10.13	83.40	"
41	4.15	DAIRYLAND POWER CO-OP	"	--	0.61	0.34	0.95	1.56	"
42	4.15	DAIRYLAND POWER CO-OP	"	--	0.58	--	0.58	0	"
67	4.9, 4.10	JAMES T. GAMROTH	"	--	2.20	--	2.20	8.93	"
68	4.7	ROBERT D. STEPHAN	FEE & ACCESS RTS	--	5.79	--	5.79	19.47	1631-1-21
69	4.8	RAYMOND FLYNN, ET AL	RELEASE OF RIGHTS	--	--	--	--	--	"

PARCEL NUMBER	SHEET NUMBER	OWNER	INTEREST	L.H.E. ACRES	ACRES REQUIRED	TOTAL REMAINING ACRES	OPERATIONS PROJECT I.D.		
					NEW EXIST. TOTAL				
44	4.15, 4.16	HERBERT HANSON	FEE SIMPLE	--	0.18	--	0.18	105.82	1631-1-21
45	4.16	ROBERT A. SCHALLER	"	--	7.68	1.89	9.57	148.85	"
46	"	SHELDON G. SPANGLER	"	--	22.21	1.41	23.62	93.78	"
47	"	DONALD E. MONSKI	"	--	1.74	3.77	5.51	171.61	"
48	"	ARMAND I. PAULSON	"	--	8.50	1.30	9.8	150.2	"
49	4.17	LEONARD J. BERANEK	FEE & ACCESS RTS.	--	0.21	--	0.21	143.70	"
50	"	WILLIAM R. BAUM, SR. & BEVERLY A. BAUM	FEE & ACCESS RTS.	--	1.35	1.23	2.58	20.87	"
51	"	MARVIN B. SPRINGBORN	"	--	0.14	--	0.14	2.43	"
54	4.5, 6,	DAIRYLAND POWER CO-OP	RELEASE OF RIGHTS	--	--	--	--	--	1631-1-40
55	4.5, 6, 8, 10, 11	NORTHERN STATES POWER CO.	"	--	--	--	--	--	1631-1-41
56	4.6, 7, 10, 11	TREMPELEAU ELEC. CO-OP	"	--	--	--	--	--	1631-1-43
57	4.5, 4.6	CENTURY TEL. CO.	"	--	--	--	--	--	1631-1-42
58	4.6	WESTGATE T.V.	"	--	--	--	--	--	1631-1-45
59	4.14	GENERAL TEL. CO.	"	--	--	--	--	--	1631-1-44
60	4.15, 16	NORTHERN STATES POWER CO	"	--	--	--	--	--	1631-1-46
61	4.7	N.S.P. (GAS MAIN)	"	--	--	--	--	--	1631-1-47
62	4.5, 6, 7	DAIRYLAND POWER CO-OP	"	--	--	--	--	--	1631-1-48
63	4.17	JOHN SONSALLA	ACCESS RIGHTS	--	--	--	--	--	1631-1-21
64	4.14	LA VERN E. KLEINSMITH, JR.	FEE SIMPLE	--	0.30	--	0.30	1.70	"
65	"	PATRICK F. KLINE	FEE & L.H.E.	0.06	0.36	--	0.36	1.64	"
66	4.17	JOSEPH B. HENGEL, JR.	FEE SIMPLE	--	12.70	--	12.70	111.11	"

CONVENTIONAL SIGNS

STATE LINE	-----	*HIGHWAY HIGHWAY SEPARATION		CEMETERY	
COUNTY LINE	-----	HIGHWAY OVERPASS		FOUNDATION	
TOWNSHIP AND RANGE LINES	-----	*RAIL LINE OVERPASS		GAS PUMP ISLAND	
SECTION LINE	-----	ALL OTHER BRIDGES		BUILDING	
QUARTER LINE	-----	STREAM OR RIVER		IRON PIN	
SIXTEENTH LINE	-----	LAKE		POWER POLE	
NEW CENTERLINE	-----	CATTLE PASS		TELEPHONE POLE	
NEW R/W LINE	-----	RELOCATED STREAM OR RIVER		RAIL LINE	
OLD R/W LINE	-----	UNDERGROUND CABLE MARKER		TRANSMISSION TOWER AND LINE	
PROPERTY LINE	-----	WELL		UNDERGROUND	
CORPORATE LIMITS	-----	STONE MONUMENT		CABLE MARKER	
SLOPE INTERCEPTS	-----	SEPTIC TANK		WELL	
LOT, TIE AND OTHER MINOR DASHED LINES	-----	WINDMILL		STONE MONUMENT	
UNDERGROUND FACILITY (POWER, TELEPHONE, TELEGRAPH, GAS, ETC.)	-----	NO ACCESS (ACQUISITION)		NO ACCESS (OTHER THAN ACQUISITION)	

*LIMITED HIGHWAY EASEMENT
*(Shading omitted on Aerial Half-tones)

SCHEDULE OF LANDS & INTERESTS REQUIRED

AREAS SHOWN IN THE TOTAL ACRES COLUMN MAY BE APPROXIMATE AND ARE DERIVED FROM TAX ROLLS OR OTHER AVAILABLE SOURCES AND MAY NOT INCLUDE LANDS OF THE OWNER WHICH ARE NOT CONTIGUOUS TO THE AREA TO BE ACQUIRED.

REVISION DATE
5-15-87
11-10-87
3-28-88

ROUTE COUNTY DATE
S.T.H. 53 LA CROSSE 4-21-76

R/W PROJECT NUMBER
1631-01-21
FEDERAL PROJECT NUMBER

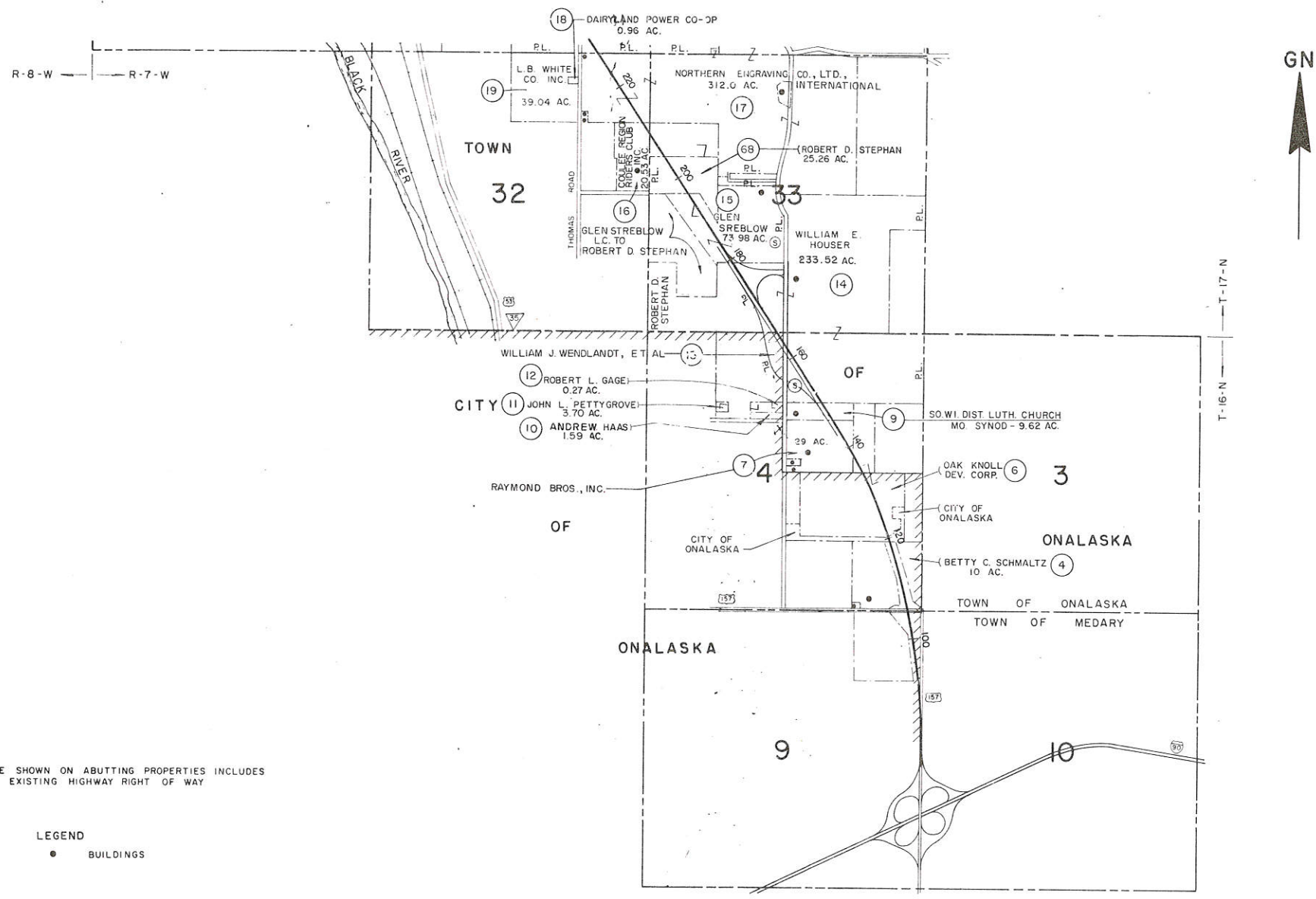
SHEET NUMBER
4.1A

PARCEL NUMBER	SHEET NUMBER	OWNER	INTERESTS REQUIRED	TOTAL BEFORE AC/S.F.	AC/S.F. REQUIRED			TOTAL REM. AC/S.F.	L.H.E. AC/S.F.	
					NEW	EXIST.	TOTAL		PERM.	TEMP.
70	4.17	PRAIRIE FARM ENTERPRISES	FEE & ACCESS RTS.	43.25	5.07	—	5.07	38.18	—	—
71	"	RICHARD W. CORNFORTH, ET AL	" " "	0.50	0.04	—	0.04	0.46	—	—
72	"	ERNEST H. & AUDREY J. BAKER	FEE & ACCESS RTS.	2.43	0.36	—	0.36	2.07	—	—
73	4.12, 4.13	WENZEL & ADELINE STRECHKA	FEE SIMPLE	79.04	0.28	—	0.28	78.76	—	—
75	4.12	DAIRYLAND POWER CO-OP	" "	12.37	0.50	—	0.50	11.87	—	—
76	4.10	CAROL L. HALE	FEE & ACCESS RTS.	50.45	1.84	—	1.84	48.61	—	—
77	4 B	TERRY L. & ERIN A GILBERTSON	FEE SIMPLE	33,106'	100'	—	100'	33,006'	—	—
78	"	SST PROPERTIES	FEE & ACCESS RTS.	6.34	2.02	—	2.02	4.32	—	—
79	"	LARRY J. & DAMARIS K. JOHNSON	FEE SIMPLE	0.68	0.14	—	0.14	0.54	—	—
80	"	AMERICAN FREIGHT	" "	1.19	0.38	—	0.38	0.81	—	—
81	"	DONALD J. & JANICE E. SOBKOVIK	FEE & ACCESS RTS.	1.92	0.31	—	0.31	1.61	—	—
82	"	MINDE - WIS. INVESTMENTS	" " "	1.89	0.03	—	0.03	1.86	—	—
83	"	RONALD STANEK, ET. AL.	" " "	23.34	3.06	—	3.06	20.28	—	—
84	"	KENNETH L. SMITH, ET. AL.	" " "	34.52	9.94	0.41	10.35	24.17	—	—
85	4.13	GUNSLICK TRAP CLUB INC, ET AL	FEE SIMPLE	42.36	0.32	—	0.32	42.04	—	—
86	4.14	VICTOR M. CHALSMA	FEE & ACCESS RTS.	192.35	34.78	—	34.78	157.57	—	—
89	4.5	BETTY C. SCHMALTZ	FEE & ACCESS RTS.	9.72	1.35	—	1.35	8.37	—	—
90	"	COULEE COUNTRY CLUB INC.	FEE SIMPLE	100.54	0.32	—	0.32	100.22	—	—
87	4.13	MICHEAL F. DUMMER & JAMES DUMMER	FEE SIMPLE	261.11	0.18	—	0.18	260.93	—	—
91	4.10	RONALD & EVELYN M. STUHR	" "	0.62	0.04	—	0.04	0.58	—	—
92	4.10, 4.11	ARTHUR & MABEL GILBERG	" "	12.46	0.22	—	0.22	12.24	—	—
93	" "	MARCELLA J. KASTENSCHMIDT, ET AL	FEE & ACCESS RTS.	89.50	3.28	3.12	6.40	83.10	—	—
94	4.10	JANET M. KLOPPENBURG	FEE SIMPLE	60.54	1.47	—	1.47	59.07	—	—
95	4.8	MICHAEL C. COLLINS	" "	0.25	0.25	—	0.25	0.00	—	—
96	"	STEPHEN H. KRUEGER	ACCESS RIGHTS	—	—	—	—	—	—	—
97	"	KAREN E. ERICKSON	" "	—	—	—	—	—	—	—
98	"	BARRY W & JO-ANN DEBSKI	" "	—	—	—	—	—	—	—
99	"	WILLIAM E. MOSS, ET AL	" "	—	—	—	—	—	—	—
100	"	DOUGLAS V. & KAY E. BAUMAN	" "	—	—	—	—	—	—	—
101	"	RANDOLPH M. & GAIL M. MILLER	" "	—	—	—	—	—	—	—
102	"	BRIAN S. & PAMELA J. HELDT	" "	—	—	—	—	—	—	—
103	"	RICHARD D. & CAROL A. WESTPFAHL	" "	—	—	—	—	—	—	—

PARCEL NUMBER	SHEET NUMBER	OWNER	INTERESTS REQUIRED	TOTAL BEFORE AC/S.F.	AC/S.F. REQUIRED			TOTAL REM. AC/S.F.	L.H.E. AC/S.F.	
					NEW	EXIST.	TOTAL		PERM.	TEMP.
28-01	4.10	COLLINS-LA CROSSE SIGN CORP.	SIGN RIGHTS	—	—	—	—	—	—	—
28-02	"	" " " " " "	" "	—	—	—	—	—	—	—
28-03	"	" " " " " "	" "	—	—	—	—	—	—	—
28-04	"	" " " " " "	" "	—	—	—	—	—	—	—
28-07	"	" " " " " "	" "	—	—	—	—	—	—	—
28-06	"	BRITWAY SIGNS, INC.	" "	—	—	—	—	—	—	—
29-01	"	HOLLEY MOBILE HOMES	" "	—	—	—	—	—	—	—
28-08	"	LIONS CLUB, VILLAGE OF HOLMEN	" "	—	—	—	—	—	—	—
74	4.5	CITY OF ONALASKA	RELEASE OF RIGHTS	—	—	—	—	—	—	—
88	4.14, 4.17	G.T.E. NORTH INC. (44)	" " "	—	—	—	—	—	—	—
104	4.8, 4.14	TREMP. ELEC. CO-OP (43)	" " "	—	—	—	—	—	—	—
105	4.12	NORTHERN STATES POWER CO. (41)	" " "	—	—	—	—	—	—	—

DATE	REVISION	SHEET NUMBER	TOTAL SHEETS
4-27-77		1631-1-21	
3-27-78			4.2
7-25-84			
5-15-87	N.C.		
11-10-87	N.C.		
3-28-88			

LAYOUT SHOWING PROPERTY BOUNDARIES AND ACREAGE ONALASKA - STH. 93 - ROAD (I.H. 90 - S.T.H. 93) LA CROSSE COUNTY DATE 4-21-76.



T-16-N
T-17-N

NOTE:
ACREAGE SHOWN ON ABUTTING PROPERTIES INCLUDES
AREA IN EXISTING HIGHWAY RIGHT OF WAY

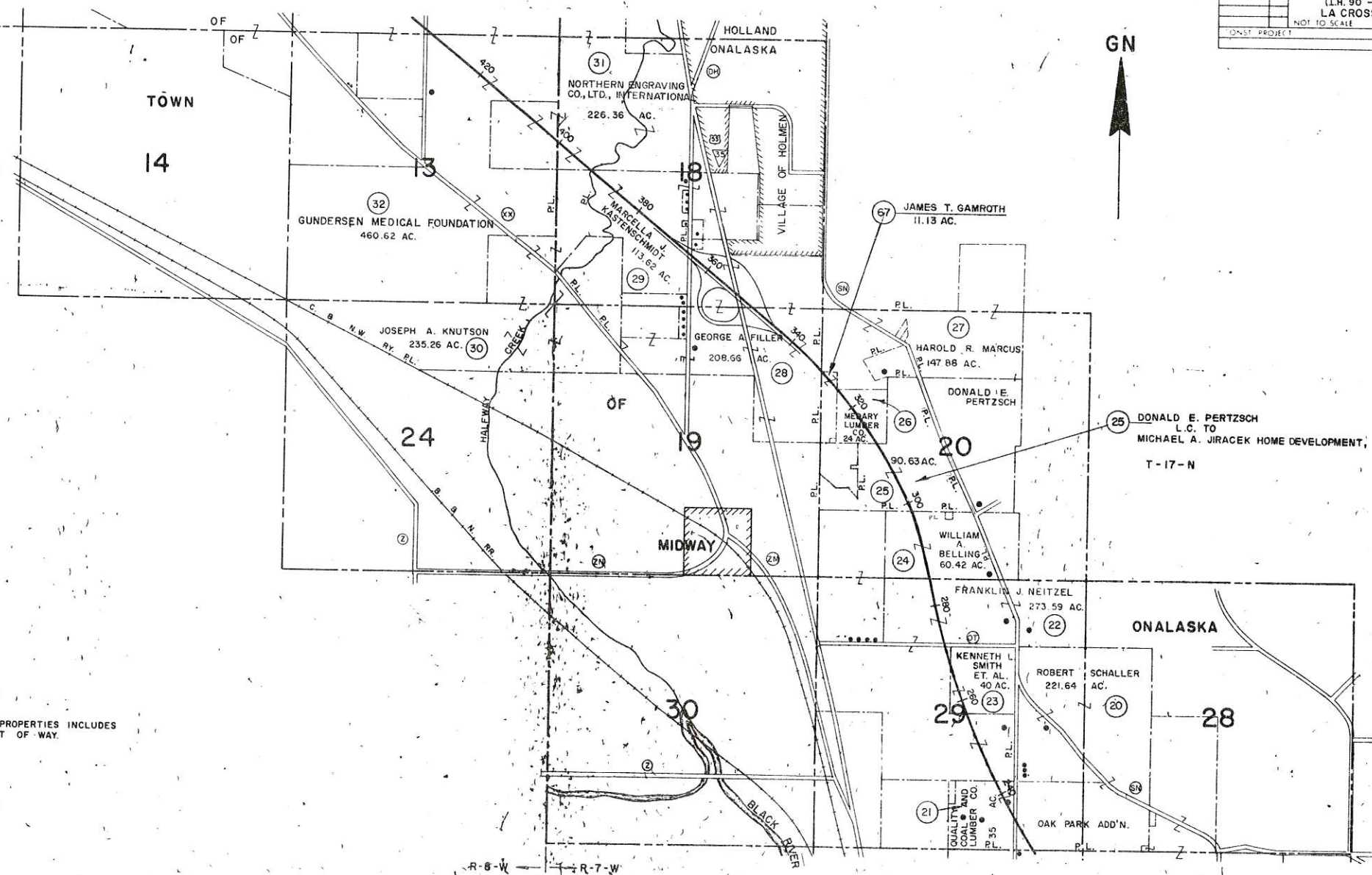
LEGEND
● BUILDINGS

DATE	PROJECT	SHEET NUMBER	TOTAL SHEETS
4-27-77	1631-1-21	4.3	
3-27-78			
7-25-84			
5-15-87			
11-10-87 NC			
3-28-88	LAYOUT SHOWING PROPERTY BOUNDARIES AND ACREAGE ONALASKA - S.H. 93 ROAD (I.H. 90 - S.H. 93) LA CROSSE COUNTY		
	NOT TO SCALE		DATE 4-21-76

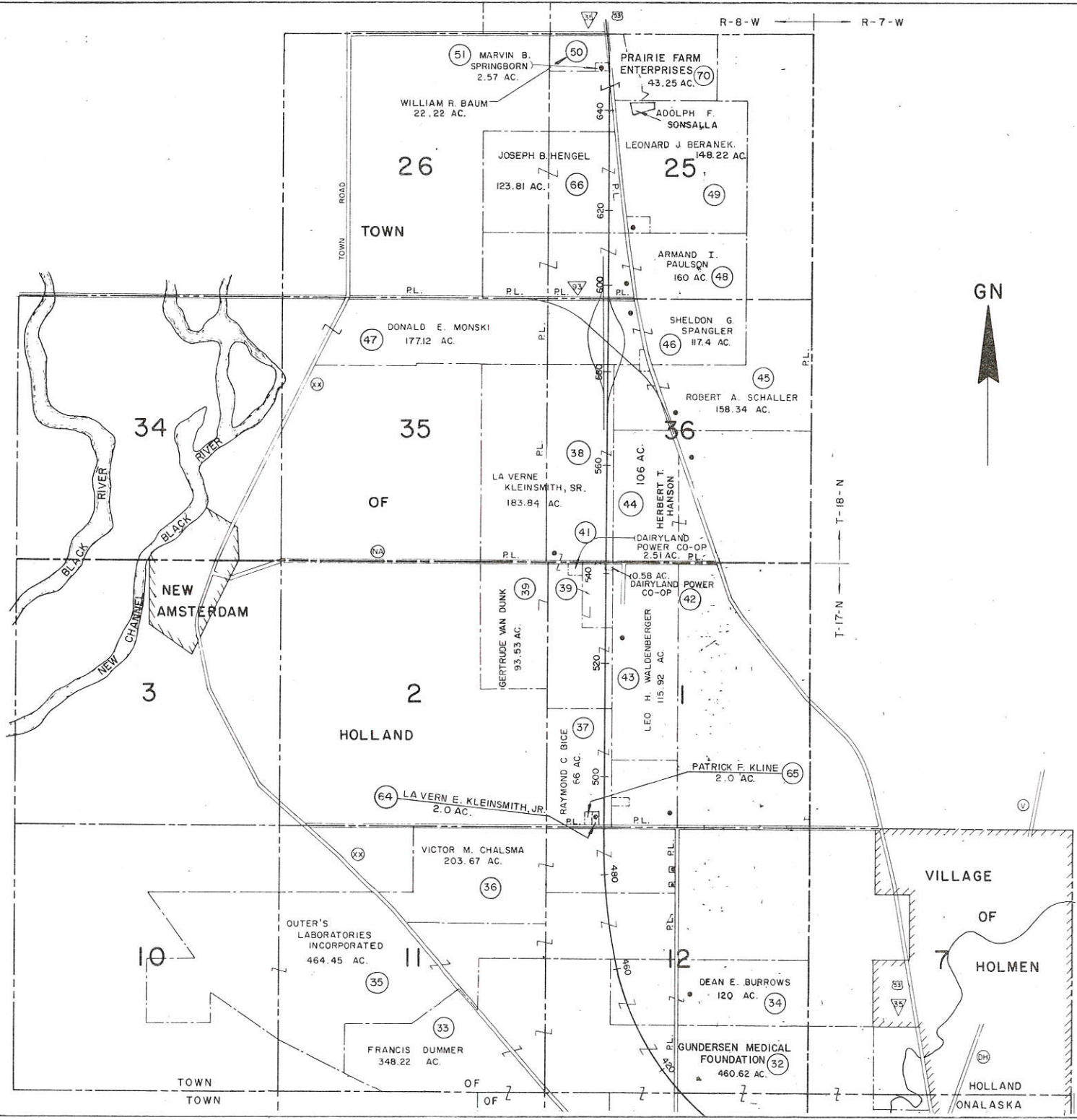


NOTE:
ACREAGE SHOWN ON ABUTTING PROPERTIES INCLUDES
AREA IN EXISTING HIGHWAY RIGHT OF WAY.

LEGEND
● BUILDINGS



REV. NO.	DATE	DESCRIPTION	SHEET NUMBER	TOTAL SHEETS
4-27-77				
3-27-78				
7-25-84	N.C.			
5-15-87				
11-10-87				
3-28-88				
LAYOUT SHOWING PROPERTY BOUNDARIES AND ACREAGE ONALASKA - STH. 93 ROAD (I.H. 90 - S.T.H. 93) LA CROSSE COUNTY NOT TO SCALE DATE 4-21-76				
CONST. PROJECT				

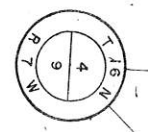


NOTE:
ACREAGE SHOWN ON ABUTTING PROPERTIES INCLUDES
AREA IN EXISTING HIGHWAY RIGHT OF WAY

LEGEND
● BUILDINGS

REVISION DATE	PROJECT ID.	SHEET NUMBER	TOTAL SHEETS
4-21-76	1631-1-21	4.5	
4-27-77	FEDERAL PROJECT DESIGNATION		
3-27-78			
7-25-84			
5-15-87	PLAT OF RIGHT OF WAY FOR		
11-10-87 INC	ONALASKA - STH. 93 ROAD		
3-28-88	(S.H. 90 - S.T.H. 93)		
	L.A. CROSSE COUNTY		
	0 200 400 Ft.		
	DATE 10-27-72		
CONST. PROJECT			

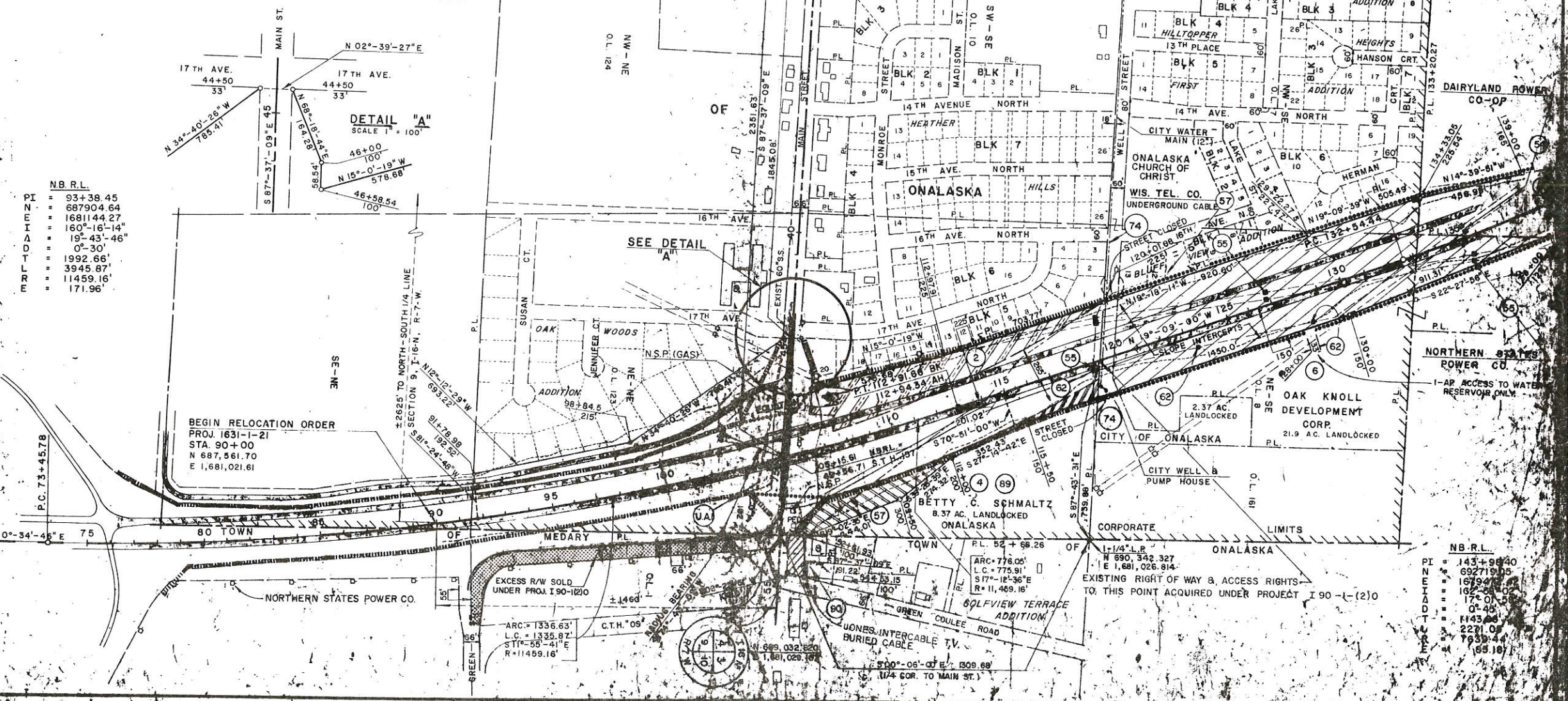
SCHEDULE OF LANDS AND INTERESTS REQUIRED					
PARCEL NUMBER	SHEET NUMBER	OWNER	INTERESTS REQUIRED	ACRES	PROJECT I.D.
U.A. 1	4.5-4.7	CITY OF ONALASKA	SEC. 84.295 (4) M.S.		1631-1-49
2	4.5	RAYMOND BROS. INC.	FEE SIMPLE		1631-1-21
4	"	BETTY C. SCHMALTZ	FEE SIMPLE	0.28	"
74	4.5	CITY OF ONALASKA	RELEASE OF RIGHTS		1631-1-49
6	4.5-4.6	OAK KNOLL DEVELOPMENT CO.	"	13.15	"
54	4.5, 4.6	DAIRYLAND POWER CO-OP	RELEASE OF RIGHTS		1631-1-40
55	4.5, 6, 8, 10	NORTHERN STATES POWER CO.	"		1631-1-41
57	4.5, 4.6	CENTURY TEL. CO.	"		1631-1-42
62	4.5, 6, 7, 12, 14	DAIRYLAND POWER CO-OP	"		1631-1-48
89	4.5	BETTY C. SCHMALTZ	FEE & ACCESS RIGHTS	1.35	1631-1-21
90	4.5	COULEE COUNTRY CLUB, INC.	FEE SIMPLE	0.32	"



N 689,143.49
E 1,678,370.71



NOTE:
BEARINGS SHOWN ON THIS PLAT ARE GRID BEARINGS TO THE NEAREST SECOND.



N.B.R.L.
PI = 93+38.45
NE = 687904.64
EA = 1681144.27
AD = 160°-16'-14\"/>

BEGIN RELOCATION ORDER
PROJ. 1631-1-21
STA. 90+00
N 687,561.70
E 1,681,021.61

N.B.R.L.
PI = 143+96.40
NE = 692719.05
EA = 167947.15
AD = 162°-25'-02\"/>

EXISTING RIGHT OF WAY & ACCESS RIGHTS TO THIS POINT ACQUIRED UNDER PROJECT I 90-1-(2)0

NB R.L.

P.I. = 143+98.40
 N = 692,719.05
 E = 1,679,472.42
 I = 162°-58'-02"
 Δ = 17°-01'-58"
 D = 0°-45'
 T = 1143.96'
 L = 2271.05'
 R = 7639.44'
 P.C. = 85.16'

REVISION DATE	PROJECT ID	SHEET NUMBER	TOTAL SHEETS
4-27-77	1631-1-21		
3-27-78	FEDERAL PROJECT DESIGNATION	4.6	
7-25-84			
5-15-87 N.C.			
11-10-87 N.C.	PLAT OF RIGHT OF WAY FOR		
3-28-88	ONALASKA - STH 93 ROAD (I.H. 90 - STH. 93) LA CROSSE COUNTY		
		0	400 Ft.
			DATE 4-21-76
CONST. PROJECT			

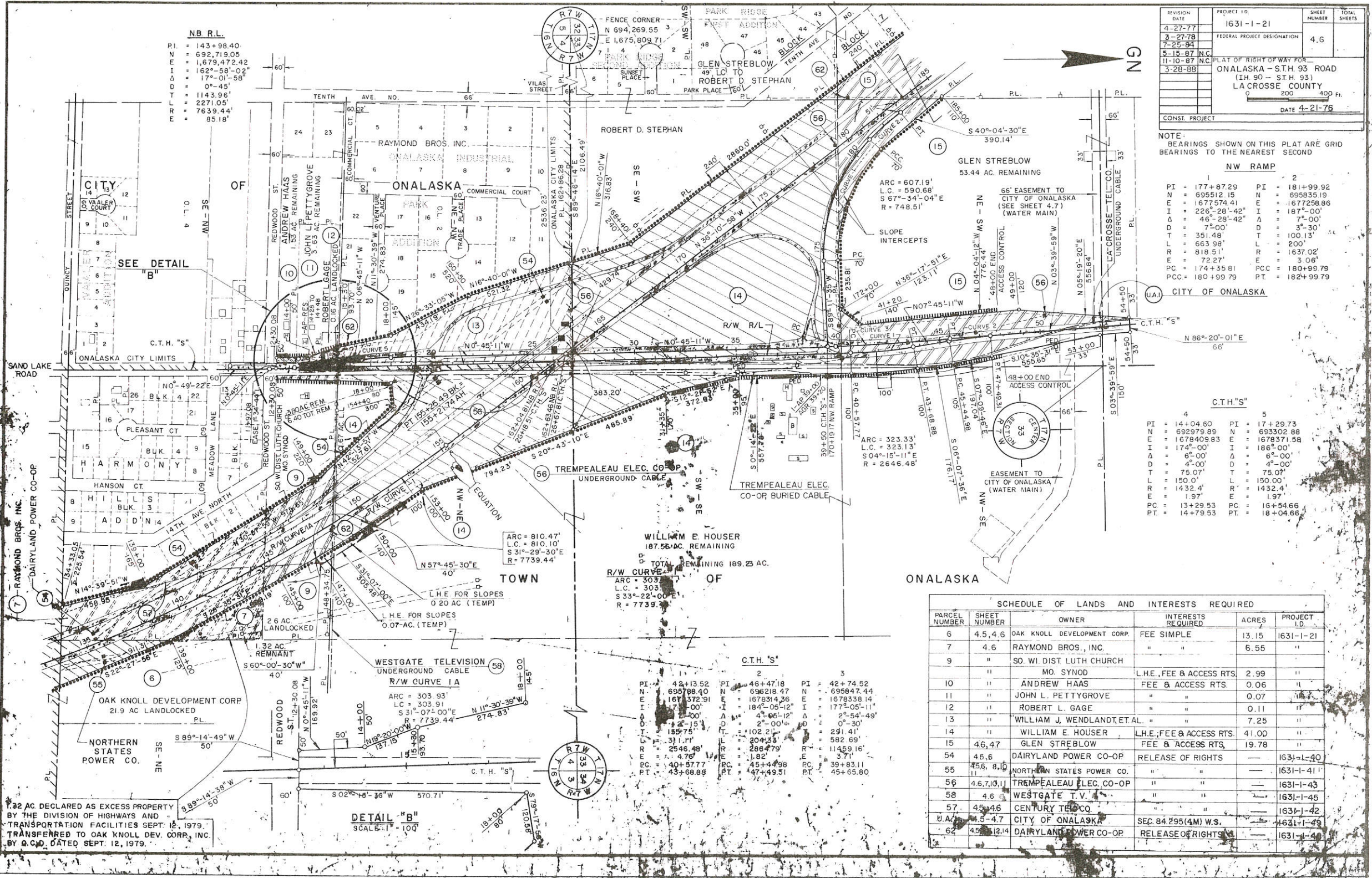
NOTE: BEARINGS SHOWN ON THIS PLAT ARE GRID BEARINGS TO THE NEAREST SECOND

NW RAMP

P.I. = 177+87.29 P.I. = 181+99.92
 N = 695512.15 N = 695835.19
 E = 1677574.41 E = 1677258.86
 I = 226°-28'-42" I = 187°-00'
 Δ = 46°-28'-42" Δ = 7°-00'
 D = 7°-00' D = 3°-30'
 T = 351.48' T = 100.13'
 L = 663.98' L = 200'
 R = 818.51' R = 1637.02'
 P.C. = 72.27' P.C. = 3.06'
 P.T. = 174+35.81 P.T. = 180+99.79
 P.C.C. = 180+99.79 P.T. = 182+99.79

C.T.H. "S"

P.I. = 14+04.60 P.I. = 17+29.73
 N = 692979.89 N = 693302.88
 E = 1678409.83 E = 1678371.58
 I = 174°-00' I = 186°-00'
 Δ = 6°-00' Δ = 6°-00'
 D = 4°-00' D = 4°-00'
 T = 75.07' T = 75.07'
 L = 150.0' L = 150.00'
 R = 1432.4' R = 1432.4'
 P.C. = 13+29.53 P.C. = 16+54.66
 P.T. = 14+79.53 P.T. = 18+04.66



SEE DETAIL "B"

DETAIL "B"
SCALE: 1" = 100'

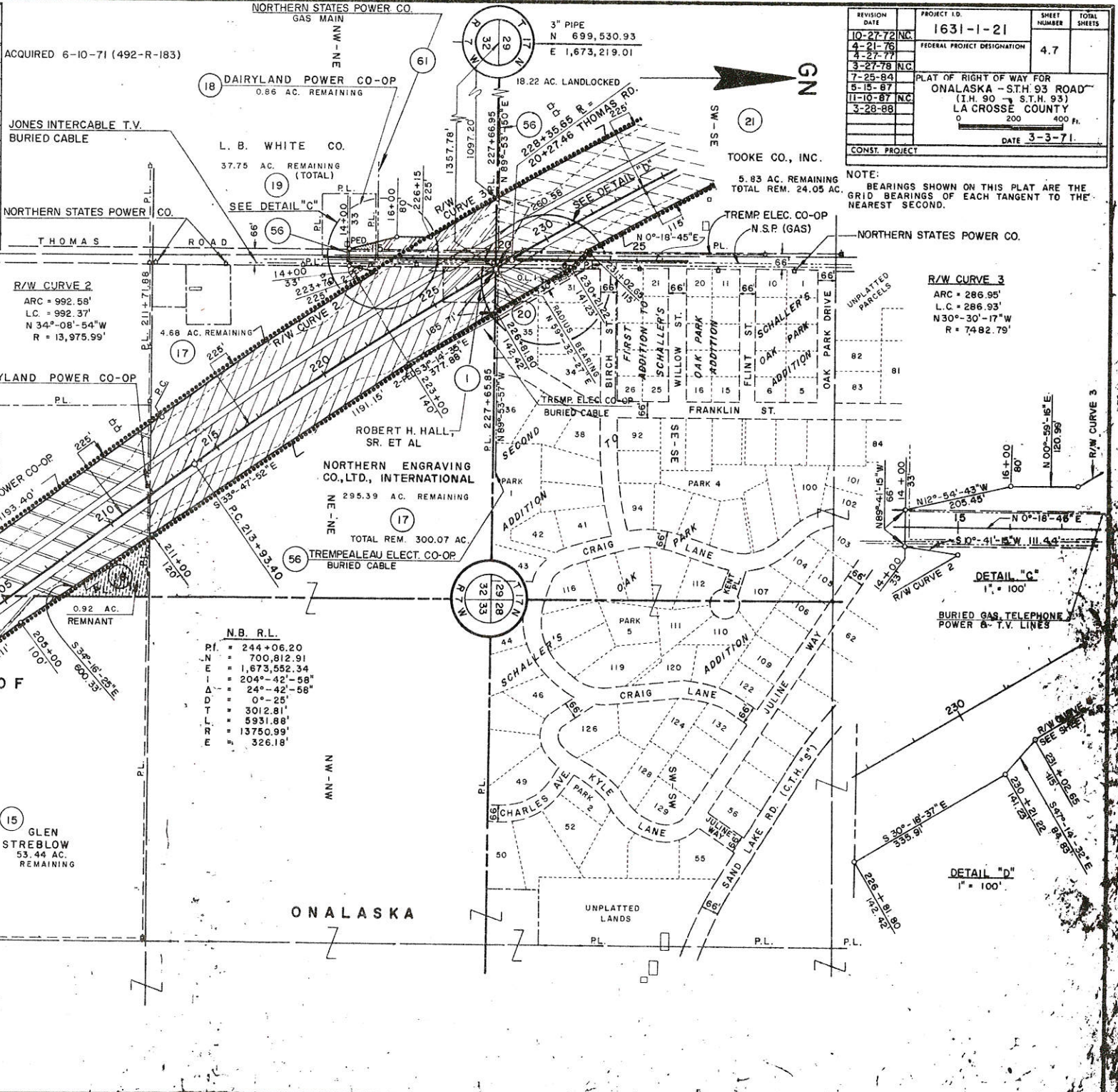
1.32 AC DECLARED AS EXCESS PROPERTY BY THE DIVISION OF HIGHWAYS AND TRANSPORTATION FACILITIES SEPT. 12, 1979. TRANSFERRED TO OAK KNOLL DEV. CORP., INC. BY Q.C.D. DATED SEPT. 12, 1979.

SCHEDULE OF LANDS AND INTERESTS REQUIRED						
PARCEL NUMBER	SHEET NUMBER	OWNER	INTERESTS REQUIRED	ACRES	PROJECT ID	
6	4.5, 4.6	OAK KNOLL DEVELOPMENT CORP.	FEE SIMPLE	13.15	1631-1-21	
7	4.6	RAYMOND BROS., INC.	"	6.55	"	
9	"	SO. WI. DIST. LUTH CHURCH	"	2.99	"	
10	"	MO. SYNOD	L.H.E., FEE & ACCESS RTS.	0.06	"	
11	"	ANDREW HAAS	"	0.07	"	
12	"	JOHN L. PETTYGROVE	"	0.11	"	
13	"	ROBERT L. GAGE	"	7.25	"	
14	"	WILLIAM J. WENDLANDT, ET AL.	"	41.00	"	
15	4.6, 4.7	GLEN STREBLOW	L.H.E., FEE & ACCESS RTS.	19.78	"	
54	4.6, 6	DAIRYLAND POWER CO-OP	RELEASE OF RIGHTS	---	1631-L-40	
55	4.6, 8, 10	NORTHERN STATES POWER CO.	"	---	1631-1-41	
56	4.6, 7, 10, 11	TREMPEALEAU ELEC. CO-OP	"	---	1631-1-43	
58	4.6	WESTGATE T.V.	"	---	1631-1-45	
57	4.5, 4.6	CENTURY TEL. CO.	"	---	1631-1-42	
U.A. 1	4.5-4.7	CITY OF ONALASKA	SEC. 84.295(4M) W.S.	---	1631-1-43	
62	4.5, 12, 14	DAIRYLAND POWER CO-OP	RELEASE OF RIGHTS	---	1631-1-44	

C.T.H. 'S'

P.I. = 42+13.52 P.I. = 46+47.18 P.I. = 42+74.52
 N = 695788.40 N = 696218.47 N = 695847.44
 E = 167372.91 E = 1678314.36 E = 1678338.14
 I = 184°-05'-12" I = 184°-05'-12" I = 177°-05'-11"
 Δ = 2°-06'-12" Δ = 2°-06'-12" Δ = 0°-54'-49"
 D = 102.21' D = 102.21' D = 0°-30'
 T = 157.75' T = 291.41' T = 291.41'
 L = 311.1' L = 204.33' L = 582.69'
 R = 2546.49' R = 286.779' R = 11459.16'
 P.C. = 4.76' P.C. = 1.82' P.C. = 3.71'
 P.T. = 40+57.77 P.T. = 45+44.98 P.T. = 39+83.11
 P.C.C. = 43+68.88 P.T. = 47+49.51 P.T. = 45+65.80

SCHEDULE OF LANDS AND INTERESTS REQUIRED					
PARCEL NUMBER	SHEET NUMBER	OWNER	INTERESTS REQUIRED	ACRES	PROJECT I.D.
1	4.7	ROBERT H. HALL, SR. ET AL.	FEE SIMPLE		1631-1-21
15	4.6-4.7	GLEN STREBLOW	FEE & ACCESS RIGHTS	19.78	1631-1-21
16	4.7	COULEE REGION RIDERS CLUB, INC.	FEE SIMPLE	5.90	"
17	"	NO. ENGRAVING CO., LTD., INTER.	"	11.46	"
18	"	DAIRYLAND POWER CO-OP	"	0.03	"
19	"	L.B. WHITE CO.	"	0.93	"
20	"	ROBERT A. SCHALLER	"	0.56	"
21	4.7-4.8	TOOKE CO., INC.	"	10.70	"
62	4.5, 6.7, 12, 14	DAIRYLAND POWER CO-OP	RELEASE OF RIGHTS		1631-1-48
61	4.7	N.S.P. GAS MAIN	"		1631-1-47
56	4.6, 7, 10, 11	TREMPEALEAU ELECT. CO-OP	"		1631-1-43
68	4.7	ROBERT D. STEPHAN	FEE & ACCESS RTS.	5.79	1631-1-21
U.A.1	4.5-4.7	CITY OF ONALASKA	SEC. 84.295 (4M) W.S.		1631-1-49



REVISION DATE	PROJECT I.D.	SHEET NUMBER	TOTAL SHEETS
10-27-72 NC	1631-1-21		
4-21-76			
4-27-77			
3-27-78 NC			
7-25-84			
5-15-87			
11-10-87 NC			
3-28-88			

FEDERAL PROJECT DESIGNATION: 4.7

PLAT OF RIGHT OF WAY FOR ONALASKA - S.T.H. 93 ROAD (I.H. 90 - S.T.H. 93) LA CROSSE COUNTY DATE 3-3-71.

CONST. PROJECT

NOTE: BEARINGS SHOWN ON THIS PLAT ARE THE GRID BEARINGS OF EACH TANGENT TO THE NEAREST SECOND.

R/W CURVE 2
 ARC = 992.58'
 L.C. = 992.37'
 N 34°-08'-54"W
 R = 13,975.99'

R/W CURVE 3
 ARC = 286.95'
 L.C. = 286.93'
 N 30°-30'-17"W
 R = 7482.79'

N.B. R.L.
 P.I. = 244+06.20
 N = 700,812.91
 E = 1,673,552.34
 I = 204°-42'-58"
 A = 24°-42'-58"
 D.T. = 0'-25'
 L = 302.81'
 T = 5931.88'
 R = 13750.99'
 E = 326.18'

DETAIL "C"
 1" = 100'

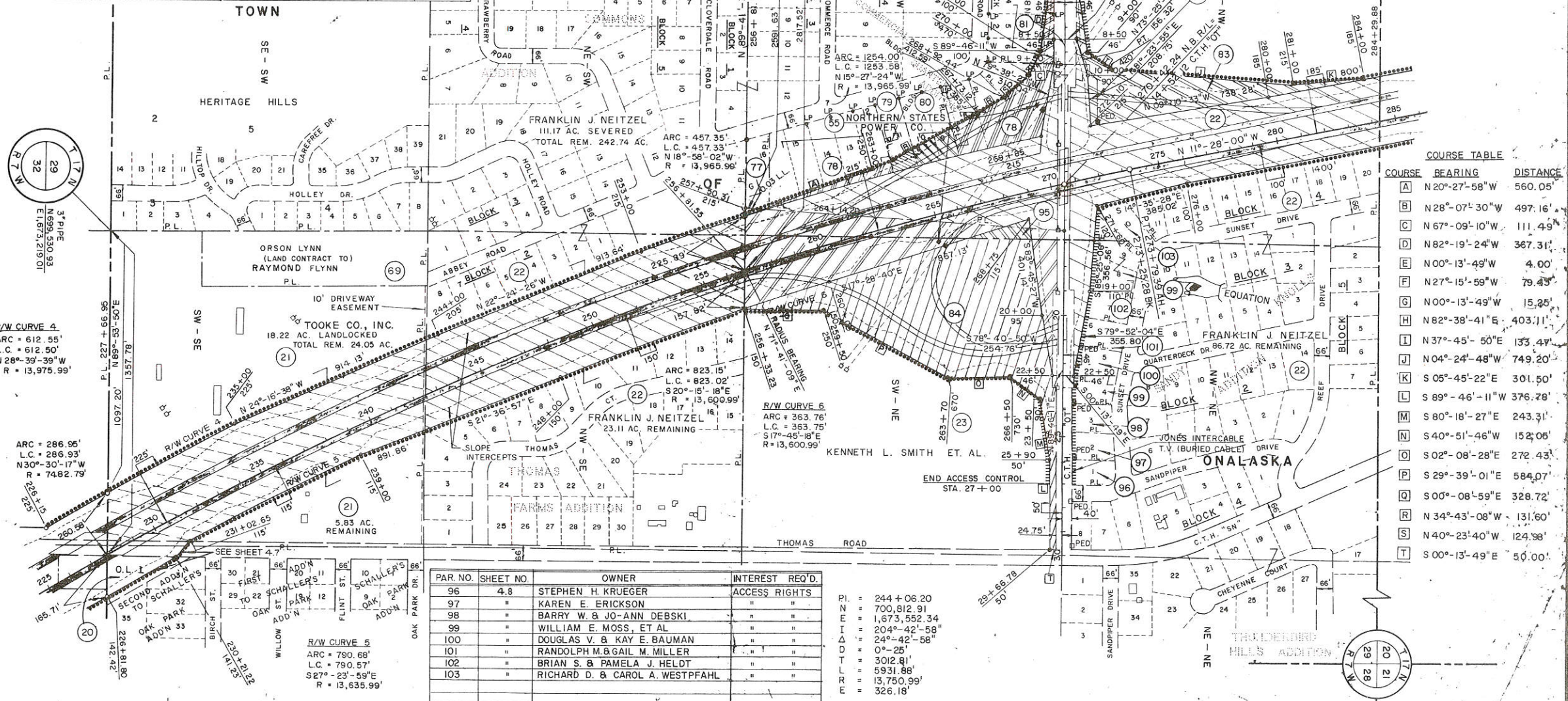
DETAIL "D"
 1" = 100'

SCHEDULE OF LANDS AND INTERESTS REQUIRED					
PARCEL NUMBER	SHEET NUMBER	OWNER	INTERESTS REQUIRED	ACRES	PROJECT I.D.
21	4.7, 4.8	TOOKE CO., INC.	FEE SIMPLE	10.70	1631-1-21
22	4.8	FRANKLIN J. NEITZEL	"	29.36	"
23	"	KENNETH L. SMITH, ET AL.	"	5.14	"
55	4.5, 6, 8, 10	NORTHERN STATES POWER CO.	RELEASE OF RIGHTS	---	1631-1-41
69	4.8	RAYMOND FLYNN, ET AL.	"	---	1631-1-21
77	"	TERRY L. & ERIN A. GILBERTSON	FEE SIMPLE	100 SQ. FT.	"
78	"	SST PROPERTIES	FEE & ACCESS RTS.	2.02	"
79	"	LARRY J. & DAMARIS K. JOHNSON	FEE SIMPLE	0.14	"
80	"	AMERICAN FREIGHT	"	0.38	"
81	"	DONALD J. & JANICE E. SOBKOVIAK	FEE & ACCESS RTS.	0.31	"
82	"	MINDE - WIS. INVESTMENTS	"	0.03	"
83	"	RONALD STANEK, ET AL.	"	3.06	"
84	"	KENNETH L. SMITH, ET AL.	"	9.94	"
95	"	MICHAEL C. COLLINS	FEE SIMPLE	0.25	"
104	4.8, 4.14	TREMP. ELEC. CO-OP	RELEASE OF RIGHTS	---	1631-1-43

REVISION DATE	PROJECT I.D.	SHEET NUMBER	TOTAL SHEETS
4-27-77	1631-1-21		
3-27-78	N.C.		4.8
7-25-84	FEDERAL PROJECT DESIGNATION		
5-15-87			
11-10-87			
3-28-88			

PLAT OF RIGHT OF WAY FOR
ONALASKA - STH. 93 ROAD
 (I.H. 90 - S.T.H. 93)
 LA CROSSE COUNTY
 0 200 400 FT.
 DATE 4-21-76

NOTE:
BEARINGS SHOWN ON THIS PLAT ARE GRID BEARINGS TO THE NEAREST SECOND



COURSE	BEARING	DISTANCE
A	N 20°-27'-58"W	560.05'
B	N 28°-07'-30"W	497.16'
C	N 67°-09'-10"W	111.49'
D	N 82°-19'-24"W	367.31'
E	N 00°-13'-49"W	4.00'
F	N 27°-15'-59"W	79.45'
G	N 00°-13'-49"W	15.25'
H	N 82°-38'-41"E	403.11'
I	N 37°-45'-50"E	133.47'
J	N 04°-24'-48"W	749.20'
K	S 05°-45'-22"E	301.50'
L	S 80°-46'-11"W	376.78'
M	S 89°-18'-27"E	243.31'
N	S 40°-51'-46"W	152.06'
O	S 02°-08'-28"E	272.43'
P	S 29°-39'-01"E	584.07'
Q	S 00°-08'-59"E	328.72'
R	N 34°-43'-08"W	131.60'
S	N 40°-23'-40"W	124.98'
T	S 00°-13'-49"E	50.00'

PAR. NO.	SHEET NO.	OWNER	INTEREST REQ'D.
96	4.8	STEPHEN H. KRUEGER	ACCESS RIGHTS
97	"	KAREN E. ERICKSON	"
98	"	BARRY W. & JO-ANN DEBSKI	"
99	"	WILLIAM E. MOSS, ET AL.	"
100	"	DOUGLAS V. & KAY E. BAUMAN	"
101	"	RANDOLPH M. & GAIL M. MILLER	"
102	"	BRIAN S. & PAMELA J. HELDT	"
103	"	RICHARD D. & CAROL A. WESTPFAHL	"

P.I. = 244 + 06.20
 N = 700,812.91
 E = 1,673,552.34
 T = 2048-42-58"
 D = 24°-42'-58"
 L = 0°-25'
 T = 3012.81'
 L = 5931.88'
 R = 13,750.99'
 E = 326.18'

R/W CURVE 4
 ARC = 612.55'
 L.C. = 612.50'
 N 28°-39'-39"W
 R = 13,975.99'

ARC = 286.95'
 L.C. = 286.93'
 N 30°-30'-17"W
 R = 7482.79'

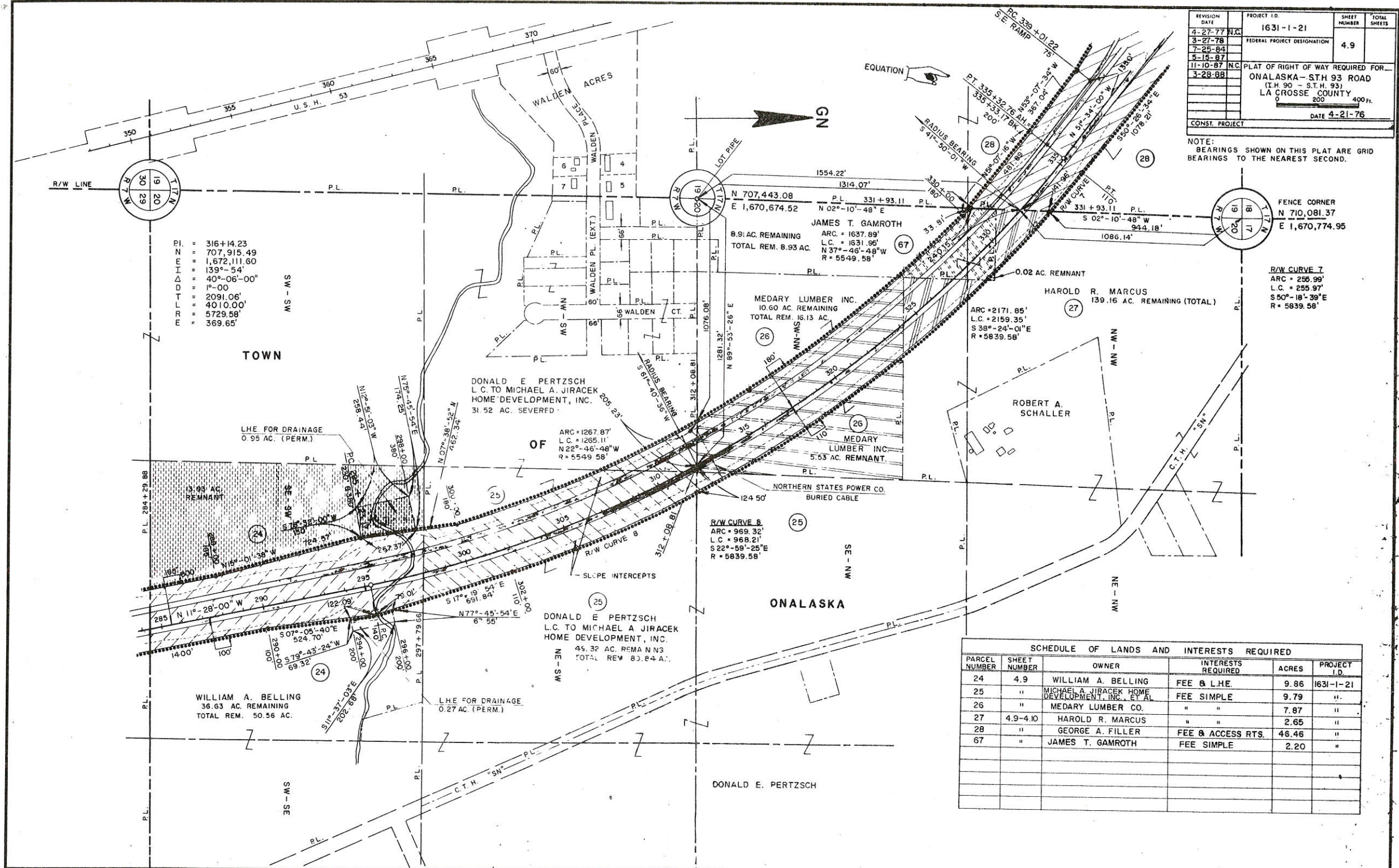
R/W CURVE 5
 ARC = 790.68'
 L.C. = 790.57'
 S 27°-23'-59"E
 R = 13,635.99'

R/W CURVE 29
 N 17°-17'-17"W
 E 1673,219.01'

R/W CURVE 20
 N 17°-17'-17"W
 E 1673,219.01'

REVISION DATE	PROJECT I.D.	SHEET NUMBER	TOTAL SHEETS
4-27-77 N.C.	1631-1-21		
3-27-78	FEDERAL PROJECT DESIGNATION	4.9	
7-25-84			
5-15-87			
11-10-87 N.C.	PLAT OF RIGHT OF WAY REQUIRED FOR		
3-28-88	ONALASKA - S.T.H. 93 ROAD		
	(I.H. 90 - S.T.H. 93)		
	LA CROSSE COUNTY		
	200' 400'		
	DATE 4-21-76		
CONST. PROJECT			

NOTE: BEARINGS SHOWN ON THIS PLAT ARE GRID BEARINGS TO THE NEAREST SECOND.



P.I. = 316+14.23
 N = 707,915.49
 E = 1,672,111.60
 I = 139°-54'
 Δ = 40°-06'-00"
 D = 1°-00'
 T = 2091.06'
 L = 4010.00'
 R = 5729.58'
 R = 369.65'

TOWN

ONALASKA

SCHEDULE OF LANDS AND INTERESTS REQUIRED					
PARCEL NUMBER	SHEET NUMBER	OWNER	INTERESTS REQUIRED	ACRES	PROJECT I.D.
24	4.9	WILLIAM A. BELLING	FEE & L.H.E.	9.86	1631-1-21
25	"	MICHAEL A. JIRACEK HOME DEVELOPMENT, INC., ET AL	FEE SIMPLE	9.79	"
26	"	MEDARY LUMBER CO.	"	7.87	"
27	4.9-4.10	HAROLD R. MARCUS	"	2.65	"
28	"	GEORGE A. FILLER	FEE & ACCESS RTS.	46.46	"
67	"	JAMES T. GAMROTH	FEE SIMPLE	2.20	"

R/W CURVE 7
 ARC = 255.99'
 L.C. = 255.97'
 S 50°-18'-39"E
 R = 5839.58'

R/W CURVE 8
 ARC = 969.32'
 L.C. = 968.21'
 S 22°-59'-25"E
 R = 5839.58'

OF
 ARC = 1267.87'
 L.C. = 1265.11'
 N 22°-46'-48"W
 R = 5549.58'

DONALD E. PERTZSCH
 L.C. TO MICHAEL A. JIRACEK
 HOME DEVELOPMENT, INC.
 45.32 AC. REMA N 3
 TOTAL REM. 83.84 AC.

JAMES T. GAMROTH
 8.93 AC. REMAINING
 TOTAL REM. 8.93 AC.
 ARC = 1637.89'
 L.C. = 1631.96'
 N 37°-46'-48"W
 R = 5549.58'

MEDARY LUMBER INC.
 10.60 AC. REMAINING
 TOTAL REM. 15.13 AC.

HAROLD R. MARCUS
 139.16 AC. REMAINING (TOTAL)

ROBERT A. SCHALLER

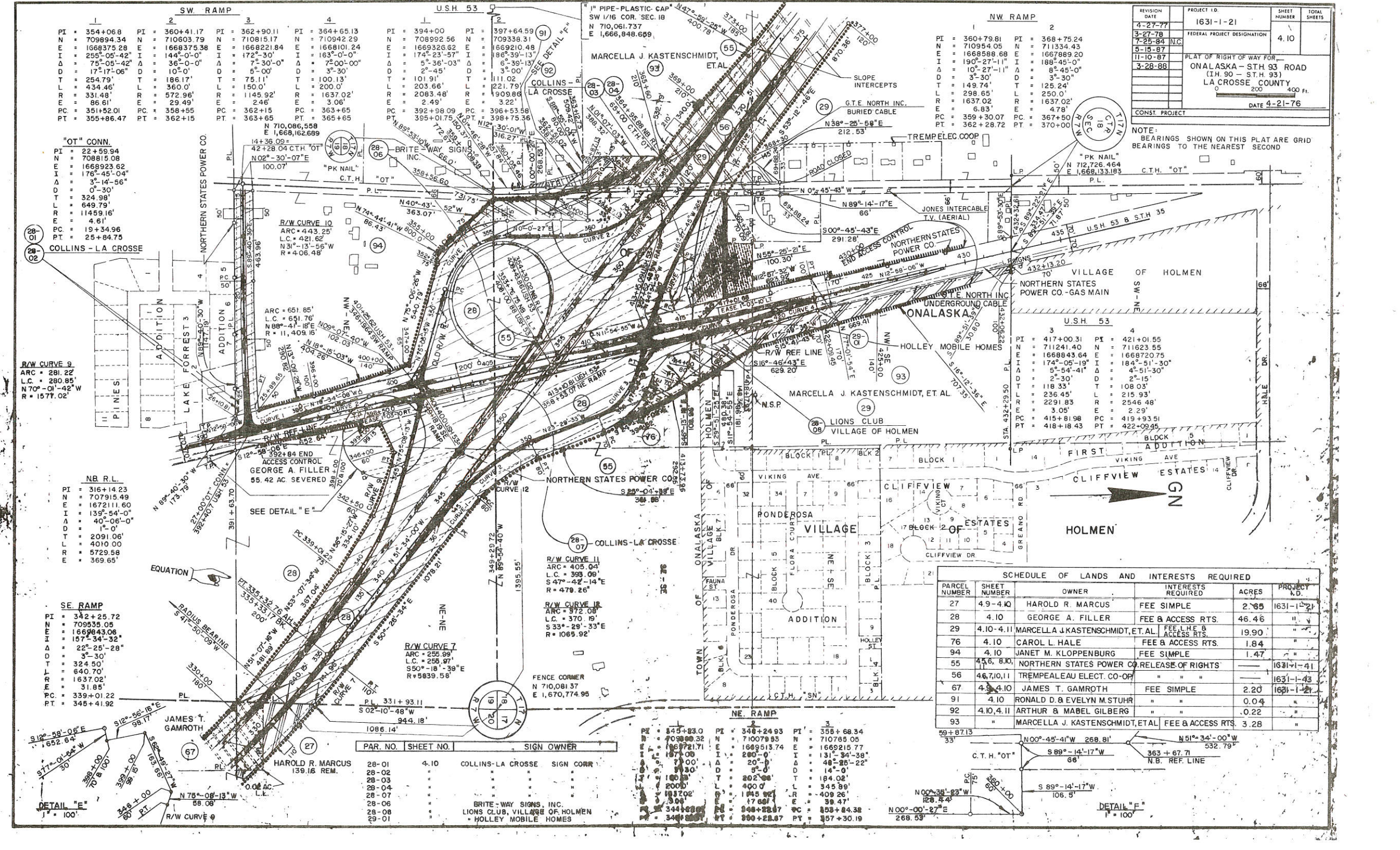
DONALD E. PERTZSCH
 L.C. TO MICHAEL A. JIRACEK
 HOME DEVELOPMENT, INC.
 31.52 AC. SEVERED

WILLIAM A. BELLING
 38.63 AC. REMAINING
 TOTAL REM. 50.56 AC.

FENCE CORNER
 N 710,081.37
 E 1,670,774.95

REVISION DATE	PROJECT I.D.	SHEET NUMBER	TOTAL SHEETS
4-27-77	1631-1-21	4.10	
3-27-78	FEDERAL PROJECT DESIGNATION		
7-25-84	NC		
5-15-87			
11-10-87	PLAT OF RIGHT OF WAY FOR		
3-28-88	ONALASKA - STH 93 ROAD (I.H. 90 - S.T.H. 93) LA CROSSE COUNTY 200' 400' FT.		
	DATE 4-21-76		
CONST. PROJECT			

NOTE: BEARINGS SHOWN ON THIS PLAT ARE GRID BEARINGS TO THE NEAREST SECOND



SW RAMP

1	2	3	4
PI = 354+06.8	PI = 360+41.17	PI = 362+90.11	PI = 364+65.13
N = 709894.34	N = 710603.79	N = 710815.17	N = 710942.29
E = 1668375.28	E = 1668375.38	E = 1668221.84	E = 1668101.24
I = 255°-05'-42"	I = 144°-0'-0"	I = 172°-30'-0"	I = 163°-0'-0"
Δ = 75°-05'-42"	Δ = 36°-0'-0"	Δ = 7°-30'-0"	Δ = 7°-00'-00"
D = 17-17'-06"	D = 10'-0"	D = 5'-00"	D = 3'-30"
T = 254.79'	T = 186.17'	T = 75.11'	T = 100.13'
L = 434.46'	L = 360.0'	L = 150.0'	L = 200.0'
R = 331.48'	R = 572.96'	R = 1145.92'	R = 1637.02'
E = 86.61'	E = 29.49'	E = 2.46'	E = 3.06'
PC = 351+52.01	PC = 358+55	PC = 362+15	PC = 363+65
PT = 355+86.47	PT = 362+15	PT = 363+65	PT = 365+65

NW RAMP

1	2
PI = 360+79.81	PI = 368+75.24
N = 710954.05	N = 711334.43
E = 1668588.68	E = 1667889.20
I = 190°-27'-11"	I = 188°-45'-0"
Δ = 10°-27'-11"	Δ = 8°-45'-0"
D = 3'-30"	D = 3'-30"
T = 149.74'	T = 125.24'
L = 298.65'	L = 250.0'
R = 1637.02'	R = 1637.02'
E = 6.83'	E = 4.78'
PC = 359+30.07	PC = 367+50
PT = 362+28.72	PT = 370+00

"OT" CONN.

PI = 22+59.94
N = 708815.08
E = 1668923.62
I = 176°-45'-04"
Δ = 3°-14'-56"
D = 0'-30"
T = 324.98'
L = 649.79'
R = 11459.16'
E = 4.61'
PC = 19+34.96
PT = 25+84.75

NB R.L.

PI = 316+14.23
N = 707915.49
E = 1672111.60
I = 135°-54'-0"
Δ = 40°-05'-0"
D = 1'-0"
T = 2091.06'
L = 4010.00'
R = 5729.58'
E = 369.65'

SE RAMP

PI = 342+25.72
N = 709535.05
E = 1659443.06
I = 15°-34'-32"
Δ = 22°-25'-28"
D = 3'-30"
T = 324.50'
L = 640.70'
R = 1637.02'
E = 31.85'
PC = 339+01.22
PT = 345+41.92

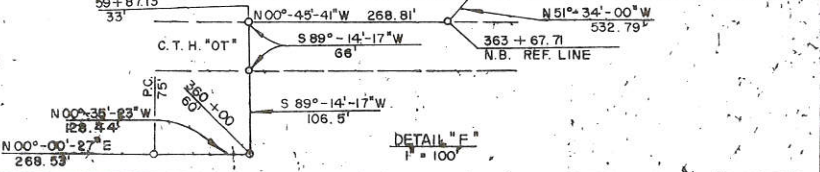
PAR. NO.	SHEET NO.	SIGN OWNER
28-01	4.10	COLLINS-LA CROSSE SIGN CORR
28-02		
28-03		
28-04		
28-07		
28-08		
28-09		
28-10		
28-11		

SCHEDULE OF LANDS AND INTERESTS REQUIRED

PARCEL NUMBER	SHEET NUMBER	OWNER	INTERESTS REQUIRED	ACRES	PROJECT I.D.
27	4.9-4.10	HAROLD R. MARCUS	FEE SIMPLE	2.65	1631-1-21
28	4.10	GEORGE A. FILLER	FEE & ACCESS RTS.	46.46	"
29	4.10-4.11	MARCELLA J. KASTENSCHMIDT, ET AL.	FEE, L.H.E. & ACCESS RTS.	19.90	"
76	4.10	CAROL L. HALE	FEE & ACCESS RTS.	1.84	"
94	4.10	JANET M. KLOPPENBURG	FEE SIMPLE	1.47	"
55	4.5, 6, 8, 10	NORTHERN STATES POWER CO.	RELEASE OF RIGHTS		1631-1-41
56	4.6, 7, 10, 11	TREMPELEAU ELECT. CO.-OP.	"		1631-1-43
67	4.3	JAMES T. GAMROTH	FEE SIMPLE	2.20	1631-1-21
91	4.10	RONALD D. & EVELYN M. STUHR	"	0.04	"
92	4.10, 4.11	ARTHUR & MABEL GILBERG	"	0.22	"
93		MARCELLA J. KASTENSCHMIDT, ET AL.	FEE & ACCESS RTS.	3.28	"

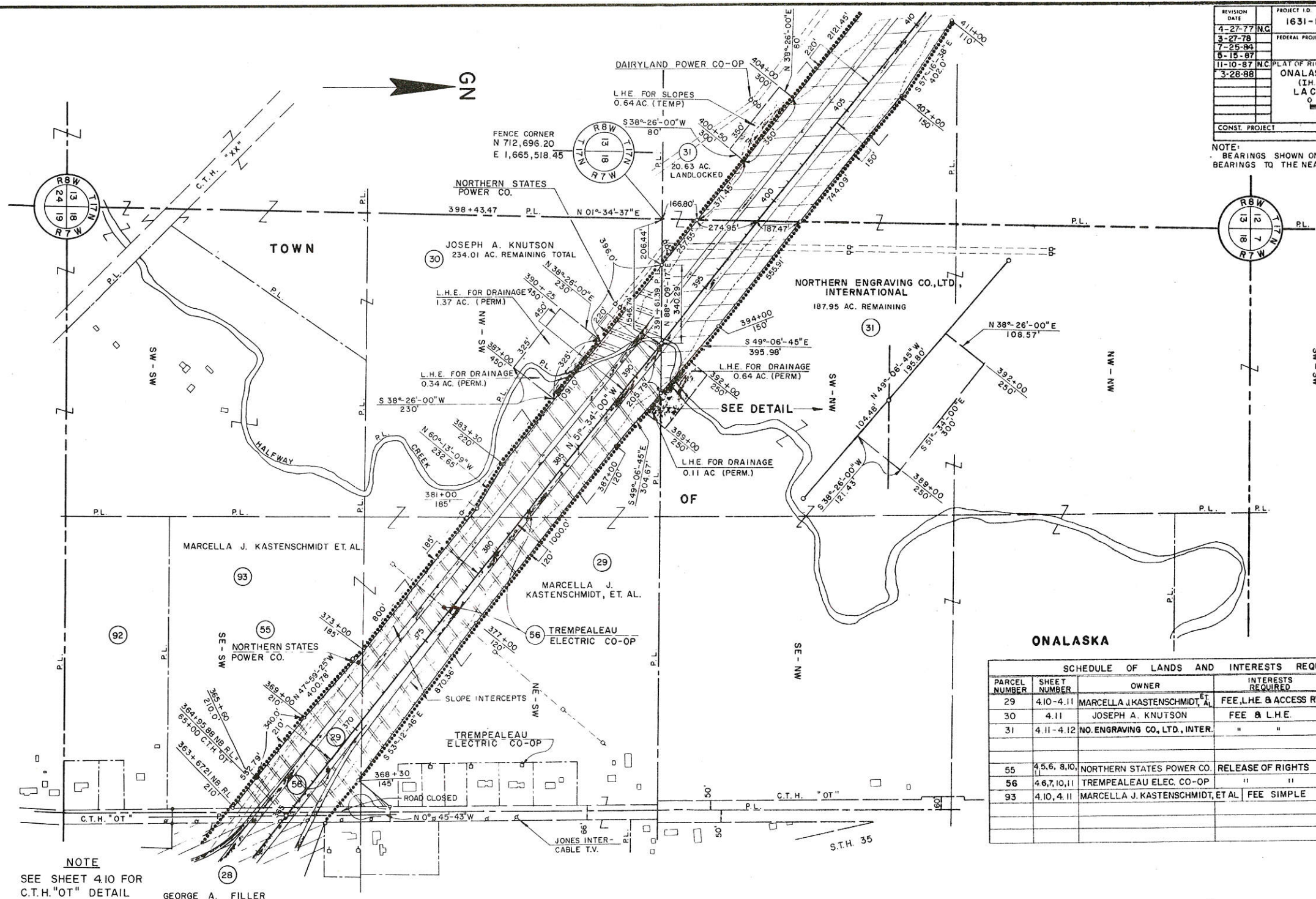
NE RAMP

1	2	3
PI = 345+83.0	PI = 346+24.93	PI = 355+68.34
N = 709800.32	N = 710079.93	N = 710785.05
E = 1669513.74	E = 1669513.74	E = 1669215.77
I = 187°-00'	I = 20°-0'	I = 31°-34'-38"
Δ = 180°-0'	Δ = 20°-0'	Δ = 48°-25'-22"
D = 7'00"	D = 8'-0"	D = 14'-0"
T = 180.00'	T = 40.00'	T = 184.02'
L = 360.00'	L = 194.99'	L = 345.89'
R = 1817.02'	R = 194.99'	R = 409.26'
E = 3.04'	E = 17.68'	E = 39.47'
PC = 344.68	PC = 346+24.93	PC = 353+64.38
PT = 346+83.00	PT = 350+28.87	PT = 357+30.19



REVISION DATE	PROJECT I.D.	SHEET NUMBER	TOTAL SHEETS
4-27-77 N.C.	1631-1-21	4.11	
3-27-78	FEDERAL PROJECT DESIGNATION		
7-25-84			
5-15-87			
11-10-87 N.C.	PLAT OF RIGHT OF WAY FOR		
3-28-88	ONALASKA - S.T.H. 93 ROAD		
	(I.H. 90 - S.T.H. 93)		
	LA CROSSE COUNTY		
	0 200 400 Ft.		
	DATE 4-21-76		
CONST. PROJECT			

NOTE:
BEARINGS SHOWN ON THIS PLAT ARE GRID BEARINGS TO THE NEAREST SECOND.

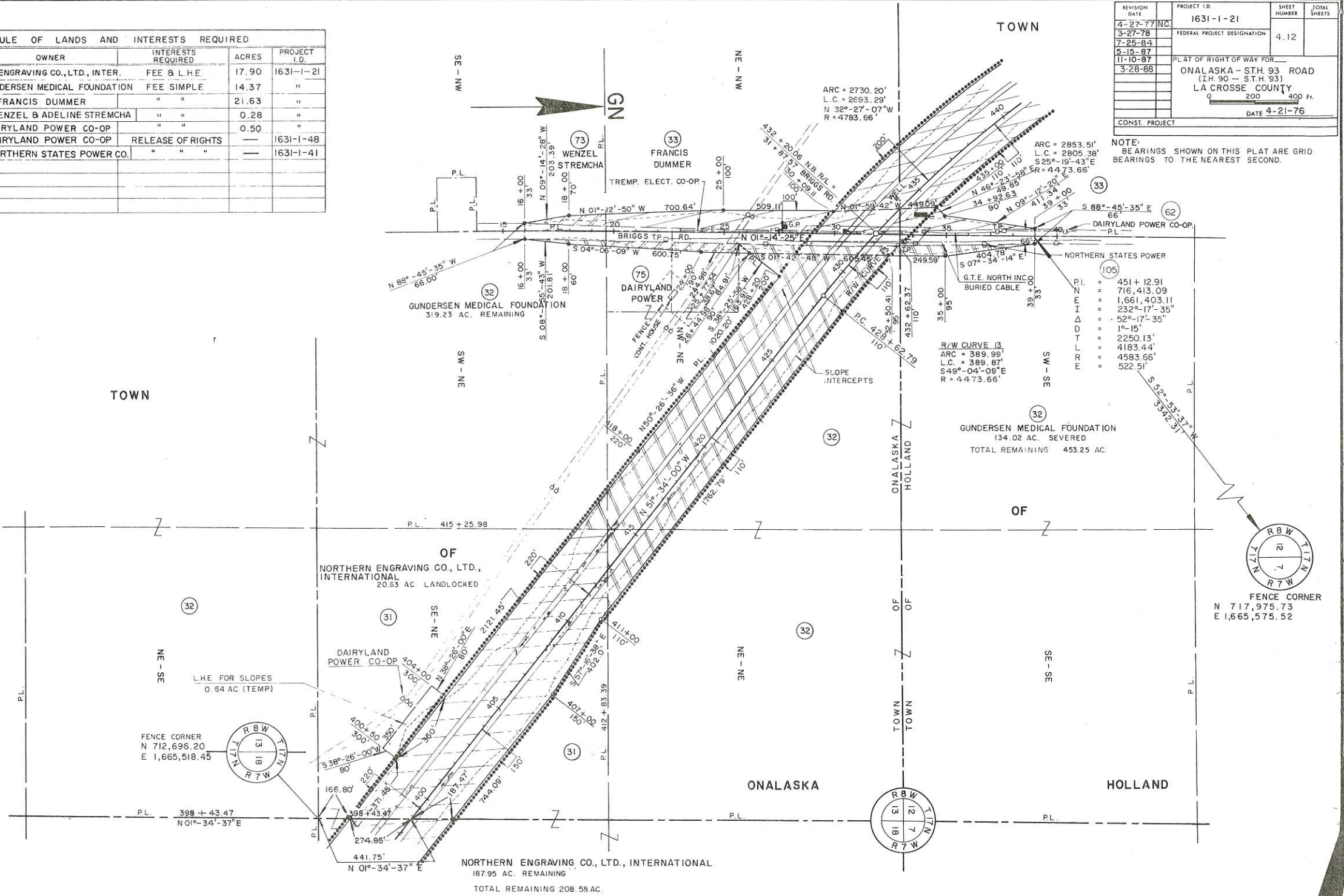


NOTE
SEE SHEET 4.10 FOR
C.T.H. "OT" DETAIL
GEORGE A. FILLER

ONALASKA

SCHEDULE OF LANDS AND INTERESTS REQUIRED					
PARCEL NUMBER	SHEET NUMBER	OWNER	INTERESTS REQUIRED	ACRES	PROJECT I.D.
29	4.10-4.11	MARCELLA J. KASTENSCHMIDT, ET AL.	FEE, L.H.E. & ACCESS RTS.	19.90	1631-1-21
30	4.11	JOSEPH A. KNUTSON	FEE & L.H.E.	1.25	"
31	4.11-4.12	NO. ENGRAVING CO., LTD., INTER.	" "	17.90	"
55	4, 5, 6, 8, 10	NORTHERN STATES POWER CO.	RELEASE OF RIGHTS	---	1631-1-41
56	4, 6, 7, 10, 11	TREMPEALEAU ELEC. CO-OP	" "	---	1631-1-43
93	4.10, 4.11	MARCELLA J. KASTENSCHMIDT, ET AL.	FEE SIMPLE	1.12	1631-1-21

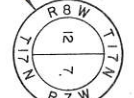
SCHEDULE OF LANDS AND INTERESTS REQUIRED					
PARCEL NUMBER	SHEET NUMBER	OWNER	INTERESTS REQUIRED	ACRES	PROJECT I.D.
31	4.11, 4.12	NO. ENGRAVING CO., LTD., INTER.	FEE & L.H.E.	17.90	1631-1-21
32	4.12	GUNDERSEN MEDICAL FOUNDATION	FEE SIMPLE	14.37	"
33	4.12, 4.13	FRANCIS DUMMER	"	21.63	"
73	4.12, 4.13	WENZEL & ADELINE STREMCHA	"	0.28	"
75	4.12	DAIRYLAND POWER CO-OP	"	0.50	"
62	4.5, 6.7, 12, 14	DAIRYLAND POWER CO-OP	RELEASE OF RIGHTS	—	1631-1-48
105	4.12	NORTHERN STATES POWER CO.	"	—	1631-1-41



REVISION DATE	PROJECT I.D.	SHEET NUMBER	TOTAL SHEETS
4-27-77	1631-1-21	4.12	
3-27-78			
7-25-84			
5-15-87			
11-10-87			
3-28-88			

FEDERAL PROJECT DESIGNATION: ONALASKA - STH 93 ROAD (I.H. 90 - S.T.H. 93)
LA CROSSE COUNTY
DATE 4-21-76

NOTE: BEARINGS SHOWN ON THIS PLAT ARE GRID BEARINGS TO THE NEAREST SECOND.



R/W CURVE IS
ARC = 389.99'
L.C. = 389.87'
S 49°-04'-09"E
R = 4473.66'

P.I. = 451 + 12.91
P.E.I. = 716,413.09
P.T. = 1,661,403.11
S 232°-17'-35"
L = 52°-17'-35"
R = 1°-15'
S 2250.13'
L = 4183.44'
R = 4583.66'
S 522.51'

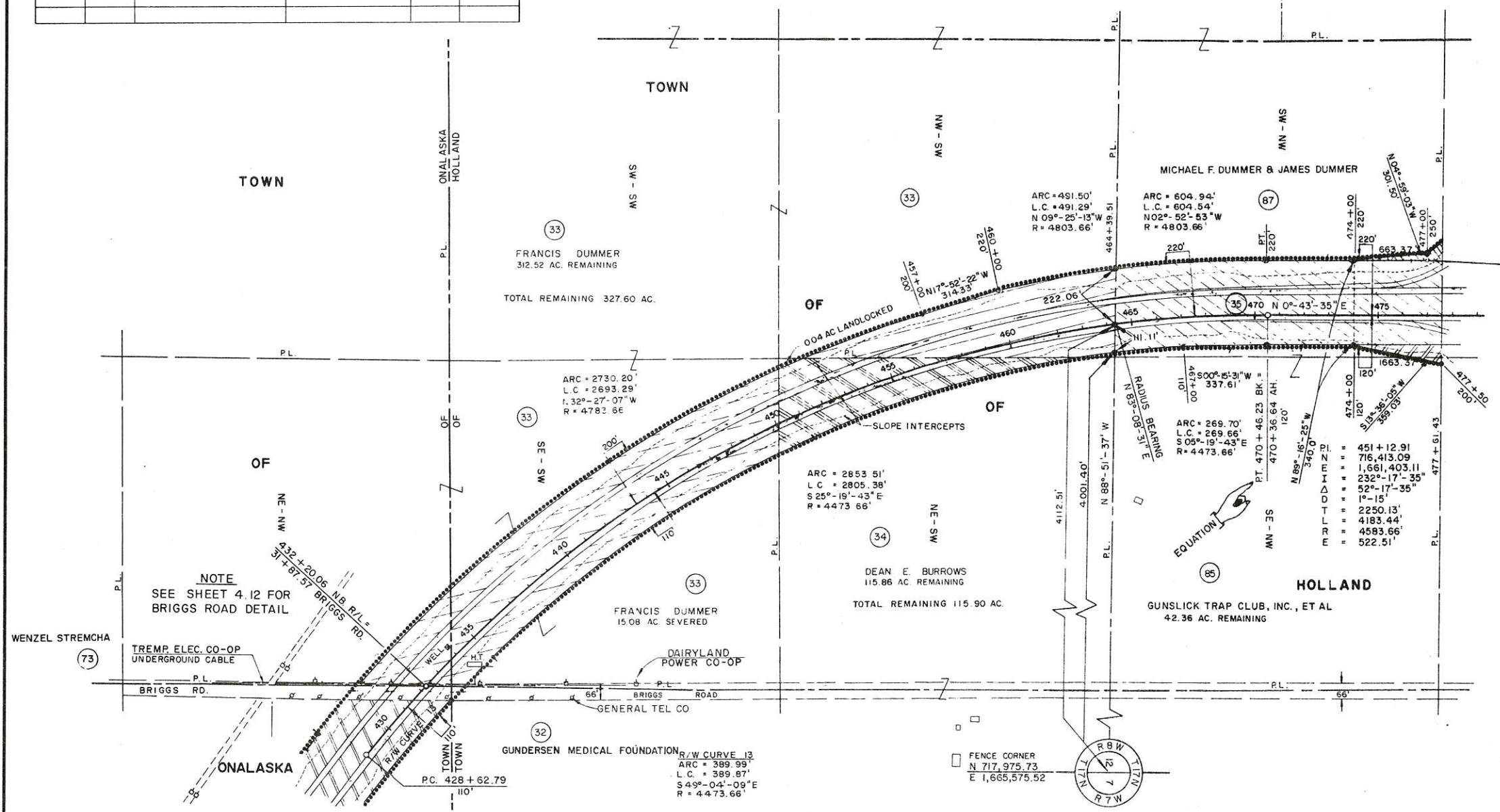
GUNDERSEN MEDICAL FOUNDATION
134.02 AC. SEVERED
TOTAL REMAINING 453.25 AC.

NORTHERN ENGRAVING CO., LTD., INTERNATIONAL
187.95 AC. REMAINING
TOTAL REMAINING 208.58 AC.

SCHEDULE OF LANDS AND INTERESTS REQUIRED					
PARCEL NUMBER	SHEET NUMBER	OWNER	INTERESTS REQUIRED	ACRES	PROJECT I.D.
33	4.12, 4.13	FRANCIS DUMMER	FEE SIMPLE	21.63	1631-1-21
34	4.13	DEAN E. BURROWS	" "	4.10	"
35	"	OUTERS LAB'S INC.	" "	10.52	"
73	4.12, 4.13	WENZEL & ADELINE STREMCHA	" "	0.28	"
85	4.13	GUNSLICK TRAP CLUB, INC., ET AL	" "	0.32	"
87	"	MICHAEL F. DUMMER & JAMES DUMMER	" "	0.18	"

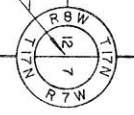
REVISION DATE	PROJECT I.D.	SHEET NUMBER	TOTAL SHEETS
4-27-77 N.C.	1631-1-21	4.13	
3-27-78 N.C.	FEDERAL PROJECT DESIGNATION		
7-25-84 N.C.			
5-15-87			
11-10-87 N.C.			
3-28-88	PLAT OF RIGHT OF WAY FOR ONALASKA - STH. 93 ROAD (I.H. 90 - S.T.H. 93) LA CROSSE COUNTY 0 200 400 Ft.		
CONST. PROJECT			DATE 4-21-76

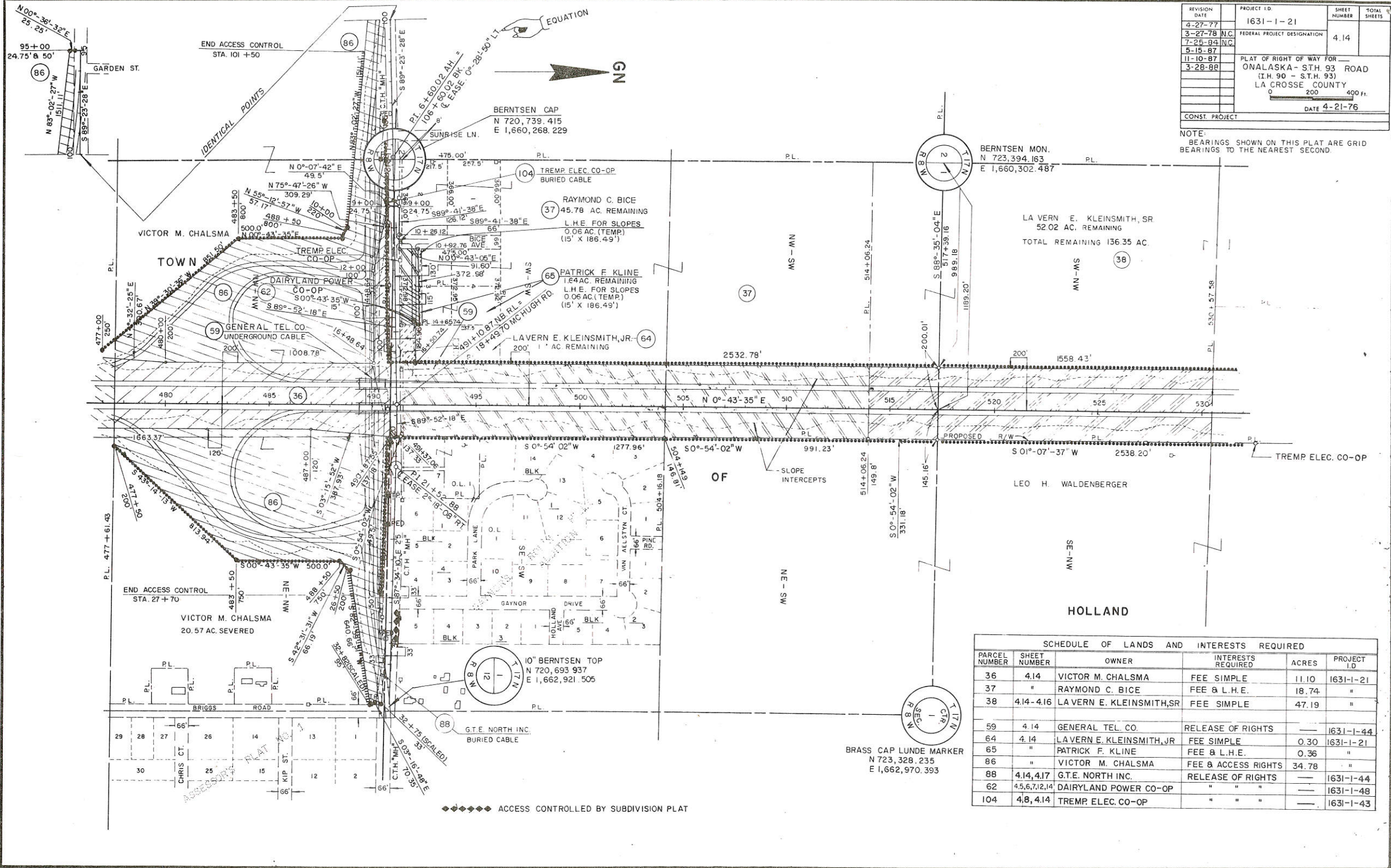
NOTE:
BEARINGS SHOWN ON THIS PLAT ARE GRID
BEARINGS TO THE NEAREST SECOND



NOTE
SEE SHEET 4.12 FOR
BRIGGS ROAD DETAIL

R/W CURVE 13
ARC = 389.99'
L.C. = 389.87'
S 49°-04'-09" E
R = 4473.66'





REVISION DATE	PROJECT ID	SHEET NUMBER	TOTAL SHEETS
4-27-77	1631-1-21		
3-27-78 N.C.	FEDERAL PROJECT DESIGNATION	4.14	
7-25-84 N.C.			
5-15-87			
11-10-87	PLAT OF RIGHT OF WAY FOR		
3-28-88	ONALASKA - STH. 93 ROAD		
	(I.H. 90 - S.T.H. 93)		
	LA CROSSE COUNTY		
	DATE 4-21-76		
CONST. PROJECT			

NOTE:
BEARINGS SHOWN ON THIS PLAT ARE GRID BEARINGS TO THE NEAREST SECOND.

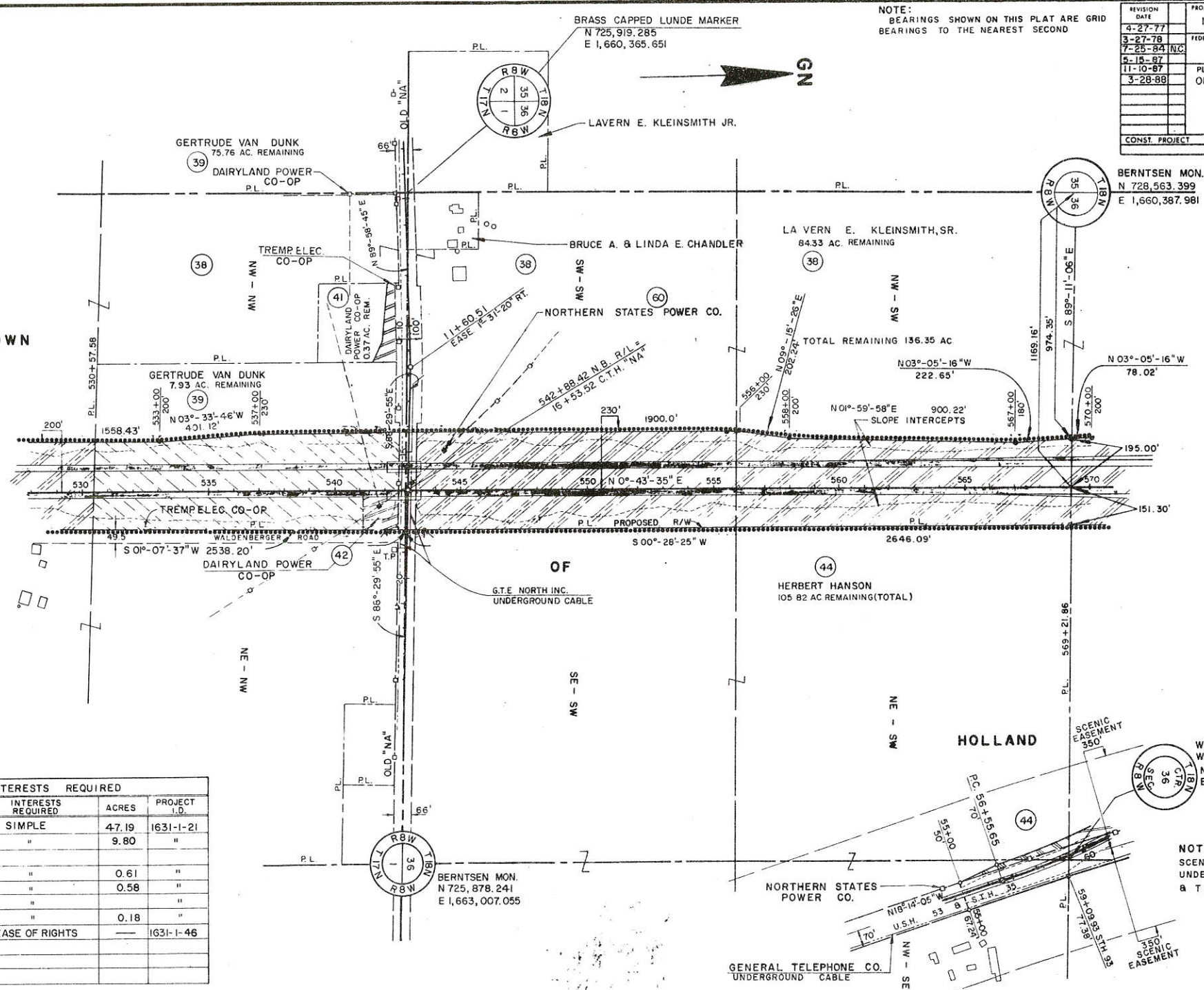
SCHEDULE OF LANDS AND INTERESTS REQUIRED					
PARCEL NUMBER	SHEET NUMBER	OWNER	INTERESTS REQUIRED	ACRES	PROJECT I.D.
36	4.14	VICTOR M. CHALSMA	FEE SIMPLE	11.10	1631-1-21
37	"	RAYMOND C. BICE	FEE & L.H.E.	18.74	"
38	4.14-4.16	LAVERN E. KLEINSMITH, SR	FEE SIMPLE	47.19	"
59	4.14	GENERAL TEL. CO.	RELEASE OF RIGHTS	---	1631-1-44
64	4.14	LAVERN E. KLEINSMITH, JR	FEE SIMPLE	0.30	1631-1-21
65	"	PATRICK F. KLINE	FEE & L.H.E.	0.36	"
86	"	VICTOR M. CHALSMA	FEE & ACCESS RIGHTS	34.78	"
88	4.14, 4.17	G.T.E. NORTH INC.	RELEASE OF RIGHTS	---	1631-1-44
62	4.5, 6.7, 12, 14	DAIRYLAND POWER CO-OP	" " "	---	1631-1-48
104	4.8, 4.14	TREMP ELEC. CO-OP	" " "	---	1631-1-43

◆◆◆◆◆ ACCESS CONTROLLED BY SUBDIVISION PLAT

NOTE:
BEARINGS SHOWN ON THIS PLAT ARE GRID
BEARINGS TO THE NEAREST SECOND

REVISION DATE	PROJECT I.D.	SHEET NUMBER	TOTAL SHEETS
4-27-77	1631-1-21	4.15	
3-27-78	FEDERAL PROJECT DESIGNATION		
7-25-84	N/C		
5-15-87			
11-10-87			
3-28-88			
PLAT OF RIGHT OF WAY FOR ONALASKA - S.T.H. 93 ROAD (I.H. 90 - S.T.H. 93) LA CROSSE COUNTY DATE 4-21-76			
CONST. PROJECT			

TOWN



SCHEDULE OF LANDS AND INTERESTS REQUIRED					
PARCEL NUMBER	SHEET NUMBER	OWNER	INTERESTS REQUIRED	ACRES	PROJECT I.D.
38	4.14-4.16	LA VERN E KLEINSMITH, SR.	FEE SIMPLE	47.19	1631-1-21
39	4.15	GERTRUDE VAN DUNK	" "	9.80	"
41	"	DAIRYLAND POWER CO-OP	" "	0.61	"
42	"	DAIRYLAND POWER CO-OP	" "	0.58	"
44	4.15, 4.16	HERBERT HANSON	" "	0.18	"
60	4.15, 16	NORTHERN STATES POWER CO.	RELEASE OF RIGHTS		1631-1-46

SCHEDULE OF LANDS AND INTERESTS REQUIRED					
PARCEL NUMBER	SHEET NUMBER	OWNER	INTERESTS REQUIRED	ACRES	PROJECT I.D.
38	414-416	LAVERN E. KLEINSMITH, SR.	FEE SIMPLE	47.19	1631-1-21
45	4.16	ROBERT A. SCHALLER	" "	7.68	"
46	"	SHELDON G. SPANGLER	" "	22.21	"
47	"	DONALD E. MONSKI	" "	1.74	"
48	"	ARMAND I. PAULSON	" "	8.50	"
60	4.15, 16	NORTHERN STATES POWER CO.	RELEASE OF RIGHTS	---	1631-1-46

REVISION DATE	PROJECT I.D.	SHEET NUMBER	TOTAL SHEETS
4-27-77	1631-1-21		
3-27-78	FEDERAL PROJECT DESIGNATION	4.16	
7-25-84			
5-15-87			
11-10-87	PLAT OF RIGHT OF WAY FOR ONALASKA - S.T.H. 93 ROAD (I.H. 90 - S.T.H. 93) LA CROSSE COUNTY		
3-28-88	DATE 4-21-76		
CONST. PROJECT			

NOTE: BEARINGS SHOWN ON THIS PLAT ARE GRID BEARINGS TO THE NEAREST SECOND

SW. RAMP

PI = 78+55.57 N = 729482.08 E = 1661428.92 I = 156°-00' A = 24°-00' D = 5°-00' T = 243.57' L = 480.0' R = 1145.92' E = 25.6' PC = 76+12 PT = 80+92

PI = 85+10.78 N = 730085.15 E = 1661155.11 I = 212°-08'-45" A = 32°-08'-45" D = 10°-00' T = 165.08' L = 321.46' R = 572.96' E = 23.31' PC = 83+45.7 PT = 86+67.15

R/W CURVE 20

ARC = 374.76' L.C. = 369.86' N 08°-20'-48" W R = 667.96'

SE. RAMP

PI = 71+68.36 N = 729792.71 E = 1661599.59 I = 193°-07'-39" A = 13°-07'-39" D = 3°-30' T = 188.36' L = 375.08' R = 1637.02' E = 10.80' PC = 69+80 PT = 73+55.08

T.N. RD. CONN.

PI = 74+45.43 N = 729173.09 E = 1662850.67 I = 113°-12'-13" A = 66°-47'-47" D = 23°-00' T = 164.25' L = 290.42' R = 249.11' E = 49.27' PC = 54+81.18 PT = 8+71.60

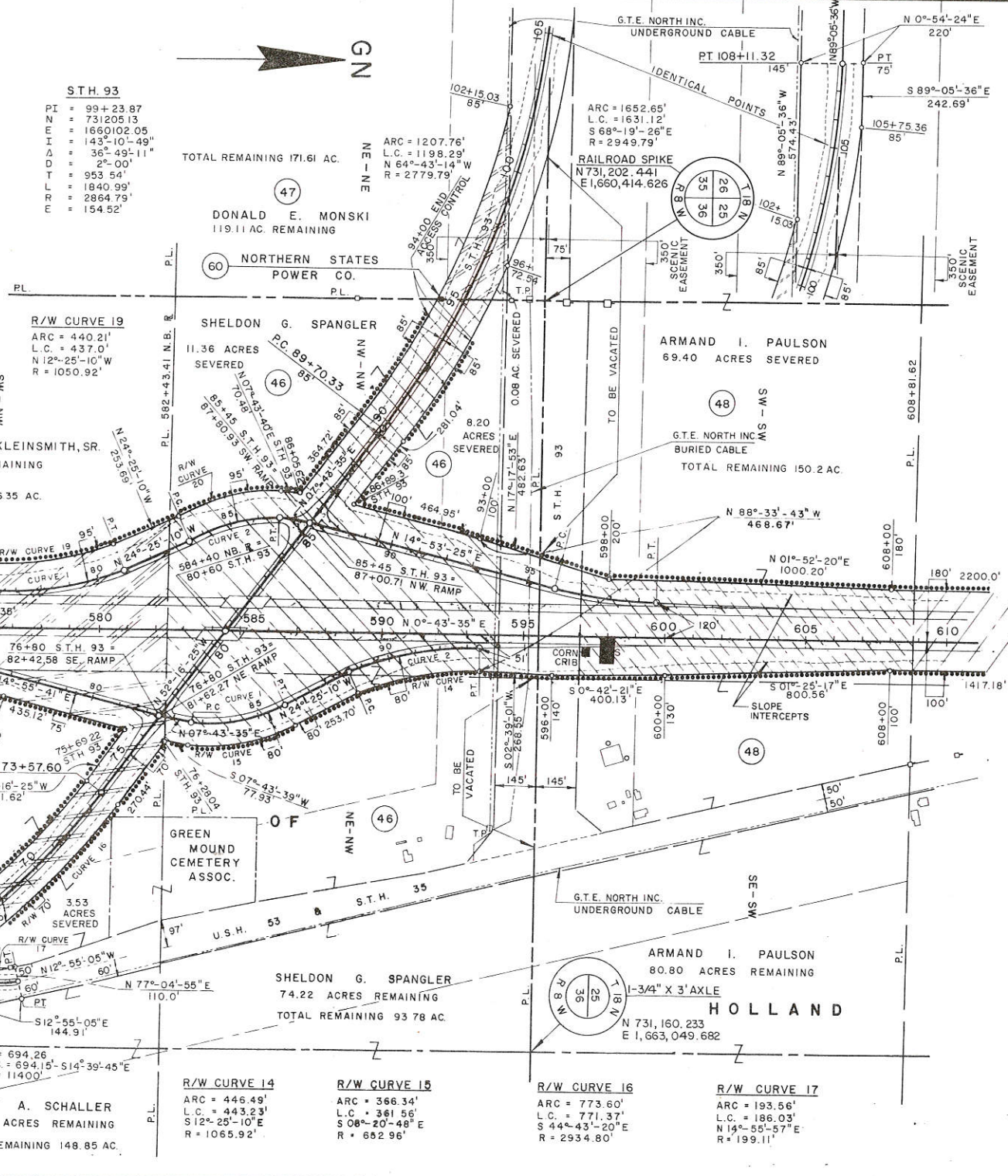
S.T.H. 93

PI = 65+32.57 N = 729098.39 E = 1662825.26 I = 145°-57'-40" A = 34°-02'-20" D = 2°-00' T = 876.92' L = 1701.95' R = 2864.79' E = 131.21'

R/W CURVE 18

ARC = 1660.36' L.C. = 1636.05' N 35°-15'-15" W R = 2794.79'

WITNESS MARKERS SET EAST & WEST OF CORNER
N 728, 525, 836 E 1,663, 028, 442



NW. RAMP

PI = 97+78.82 N = 731403.31 E = 1661469.62 I = 168°-54'-37" A = 13°-05'-23" D = 3°-30' T = 187.82' L = 374.0' R = 1637.02' E = 10.74' PC = 95+91.00 PT = 99+65.00

NE. RAMP

PI = 84+39.93 N = 730107.32 E = 1661914.05 I = 147°-51'-15" A = 32°-08'-45" D = 10°-00' T = 165.08' L = 321.46' R = 572.96' E = 23.31' PC = 82+74.84 PT = 85+96.3

PI = 90+93.57 N = 730710.39 E = 1661640.24 I = 204°-00' A = 24°-00' D = 8°-00' T = 243.57' L = 480.0' R = 1145.92' E = 25.6' PC = 88+50.0 PT = 93+30.0

NOTE: SCENIC EASEMENTS ACQUIRED UNDER PROJECTS S 0119(3) & T 083(30).

DEPARTMENT OF TRANSPORTATION
 DIVISION OF HIGHWAYS

BEARING ORIENTATION AND GRID CONVERSION
 COORDINATES AND RIGHT OF WAY PLAT BEARINGS ARE ORIENTED TO THE WISCONSIN COORDINATE SYSTEM WITH 0 DEGREES, 0 MINUTES, 0 SECONDS BEING GRID NORTH. THE DIFFERENCE BETWEEN PROJECT PLAT BEARINGS REPRESENT PLANE ANGLES IN DEGREES, MINUTES AND SECONDS TO THE NEAREST SECOND. R/W PLAT DISTANCES ARE GROUND LENGTHS UNLESS OTHERWISE NOTED AND MAY BE CONVERTED TO GRID LENGTHS BY MULTIPLYING BY 0.9999433

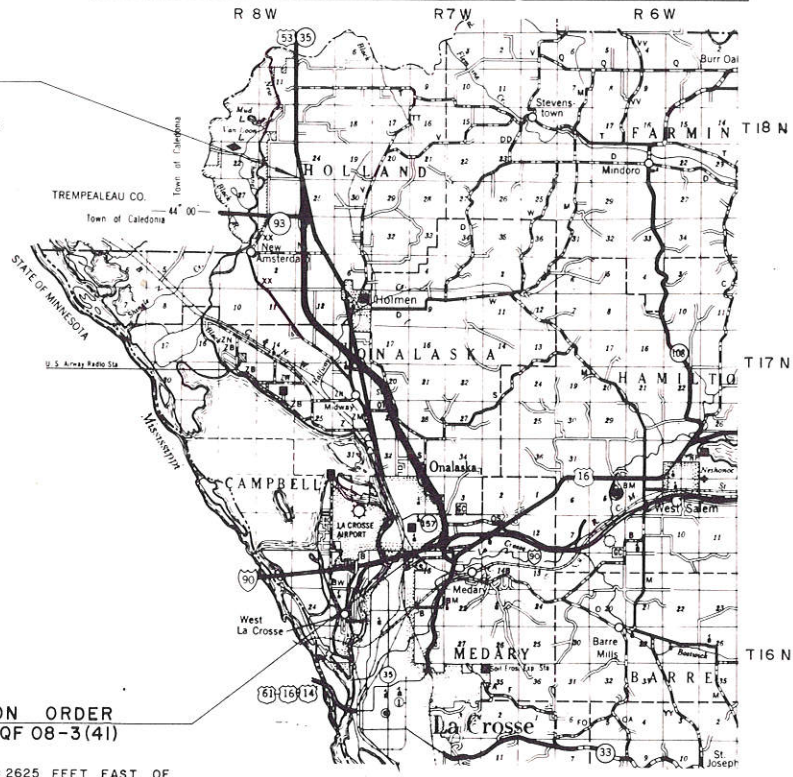
PLAT OF RIGHT OF WAY REQUIRED FOR
ONALASKA - S.T.H. 93 ROAD
 (I.H. 90 - S.T.H. 93)

LA CROSSE COUNTY

PROJECT IDENTIFICATION NUMBER	FEDERAL PROJECT DESIGNATION
1631-1-21	QF 08-3(41)



N 736,465.05
 E 1,661,402.87
END RELOCATION ORDER
 PROJ. 1631-1-21 / QF 08-3(41)
 STA. 648+66
 942.14 FEET EAST OF THE NORTHWEST CORNER
 OF SEC. 25, T 18 N, R 8 W.



N 687,561.70
 E 1,681,021.61
BEGIN RELOCATION ORDER
 PROJ. 1631-1-21 / QF 08-3(41)
 STA. 90+00
 #1460 FEET SOUTH AND #2625 FEET EAST OF
 THE NORTH ONE-QUARTER CORNER OF SEC. 9,
 T 16 N, R 7 W.

Layout
 Scale 0 1 2 Mi.
 Total Net Length of Centerline = 10.573 Mi.

REVISION DATE	STATE OF WISCONSIN DEPARTMENT OF TRANSPORTATION DIVISION OF HIGHWAYS
10-27-72	Correct
4-21-76	Date: 3-3-71 [Signature]
4-27-77 NC	Recommended for Approval
3-27-78	Date: [Signature]
7-25-84 NC	Date: [Signature]
	U.S. DEPARTMENT OF TRANSPORTATION FEDERAL HIGHWAY ADMINISTRATION REGION 5 WISCONSIN DIVISION
	Approved
	Date: [Signature]

SCHEDULE OF LANDS AND INTERESTS REQUIRED

REVISION DATE	PROJECT I.D.	SHEET NUMBER
4-27-77	1631-1-21	
3-27-78	FEDERAL PROJECT DESIGNATION	4.1
7-25-84	QF 08-3 (41)	
ONALASKA - STH 93 ROAD (I.H. 90 - STH. 93) LA CROSSE COUNTY		
DATE 4-21-76		

PAR. NO.	SHEET NO.	SIGN OWNER
28-01	4.10	SKOGLUND OUTDOOR ADVERTISING
28-02	"	" " " "
28-03	"	" " " "
28-04	"	" " " "
28-05	"	WESTERN OUTDOOR ADVERTISING
28-06	"	BRITE-WAY SIGNS, INC.
29-01	"	HOLLEY MOBILE HOMES

PARCEL NUMBER	SHEET NUMBER	OWNER	INTEREST	L.H.E. ACRES	ACRES REQUIRED			TOTAL REMAINING ACRES	OPERATIONS PROJECT I.D.
					NEW	EXIST.	TOTAL		
1	4.7	ROBERT H. HALL, SR., ET AL.	FEE SIMPLE	--					1631-1-21
2	4.5	RAYMOND BROS., INC.	"	--					"
U.A. 1	4.5-4.7	CITY OF ONALASKA	SEC. 84 295 (4M) W.S.	--					1631-1-49
4	"	BETTY C. SCHMALTZ	FEE SIMPLE	--	0.78	--	0.28	9.72	1631-1-21
6	4.5, 4.6	OAK KNOLL DEVELOPMENT CORP.	"	--	13.15	--	13.15	21.90	"
7	4.6	RAYMOND BROS., INC.	"	--	6.55	--	6.55	22.45	"
9	"	SO.WI. DIST. LUTH. CHURCH MO. SYNOD	L.H.E., FEE & ACCESS RTS.	--	2.99	0.23	3.22	6.40	"
10	"	ANDREW HAAS	FEE & ACCESS RTS.	--	0.06	--	0.06	1.53	"
11	"	JOHN L. PETTYGROVE	"	--	0.07	--	0.07	3.63	"
12	"	ROBERT L. GAGE	"	--	0.11	--	0.11	0.16	"
13	"	WILLIAM J. WENDLANDT, ET AL.	"	--	7.25	--	7.25	--	"
14	"	WILLIAM E. HOUSER	FEE, L.H.E. & ACCESS RTS.	--	41.00	3.29	44.29	189.23	"
15	4.6, 4.7	GLEN STREBLOW	FEE & ACCESS RTS.	--	19.78	0.76	20.54	53.44	"
16	4.7	COULEE REGION RIDERS CLUB, INC.	FEE SIMPLE	--	5.90	--	5.90	14.63	"
17	"	NORTHERN ENGRAVING CO., LTD., INTERNATIONAL	"	--	11.46	0.47	11.93	300.07	"
18	"	DAIRYLAND POWER CO-OP	"	--	0.03	0.08	0.11	0.86	"
19	"	L. B. WHITE CO.	"	--	0.93	0.36	1.29	37.75	"
20	"	ROBERT A. SCHALLER	"	--	0.56	0.23	0.79	--	"
21	4.7, 4.8	TOOKE CO., INC.	"	--	10.70	0.25	10.95	24.05	"
22	4.8	FRANKLIN J. NEITZEL	"	--	29.36	1.49	30.85	242.74	"
23	4.8	KENNETH L. SMITH, ET AL.	"	--	5.14	0.34	5.48	34.52	"
24	4.9	WILLIAM A. BELLING	FEE & L.H.E.	1.22	9.86	--	9.86	50.56	"
25	"	MICHAEL A. JIRACEK HOME DEVELOPMENT, INC., ET AL.	FEE SIMPLE	--	9.79	--	9.79	80.84	"
26	"	MEDARY LUMBER CO.	"	--	7.87	--	7.87	16.13	"
27	4.9, 4.10	HAROLD R. MARCUS	"	--	2.65	--	2.65	139.16	"
28	4.9, 4.10	GEORGE A. FILLER	FEE & ACCESS RTS.	--	46.46	11.74	58.20	150.46	"
29	4.10, 4.11	MARCELLA J. KASTENSCHMIDT, ET AL.	FEE & L.H.E. & ACCESS RTS.	0.45	19.90	2.42	22.32	91.30	"
30	4.11	JOSEPH A. KNUTSON	FEE & L.H.E.	1.37	1.25	--	1.25	234.01	"
31	4.11, 4.12	NORTHERN ENGRAVING CO., LTD., INTERNATIONAL	"	0.64	17.90	--	17.90	208.58	"
32	4.12	ROSS NELSON, ET AL.	FEE SIMPLE	--	13.62	0.76	14.38	460.62	"
33	4.12, 4.13	FRANCIS DUMMER	FEE SIMPLE	--	19.86	0.76	20.62	327.60	"
34	4.13	DEAN E. BURROWS	"	--	4.10	--	4.10	115.90	"
35	"	OUTERS LAB'S, INC.	"	--	10.52	--	10.52	453.93	"
36	4.14	VICTOR M. CHALSA	"	--	11.10	0.22	11.32	192.35	"
37	"	RAYMOND C. BICE	FEE & L.H.E.	0.06	18.74	1.48	20.22	45.78	"
38	4.14, 15, 16	LA VERN E. KLEINSMITH, SR.	FEE SIMPLE	--	48.85	1.23	50.08	245.71	"
39	4.15	GERTRUDE VAN DUNK	"	--	10.63	0.33	10.96	82.57	"
41	4.15	DAIRYLAND POWER CO-OP	"	--	0.61	0.34	0.95	1.56	"
42	4.15	DAIRYLAND POWER CO-OP	"	--	0.58	--	0.58	0	"
67	4.9, 4.10	JAMES T. GAMROTH	"	--	2.20	--	2.20	8.93	"
68	4.7	ROBERT D. STEPHAN	FEE & ACCESS RTS.	--	5.79	--	5.79	19.47	1631-1-21
69	4.8	RAYMOND FLYNN, ET AL.	RELEASE OF RIGHTS	--	--	--	--	--	"

PARCEL NUMBER	SHEET NUMBER	OWNER	INTEREST	L.H.E. ACRES	ACRES REQUIRED			TOTAL REMAINING ACRES	OPERATIONS PROJECT I.D.
					NEW	EXIST.	TOTAL		
43	4.14, 4.1	LEO H. WALDENBERGER	FEE SIMPLE	--	0.56	0.42	0.98	114.95	1631-1-21
44	4.15	GERALD DRENDEL	"	--	0.69	1.37	2.06	237.94	"
45	4.16	ROBERT A. SCHALLER	"	--	7.68	1.89	9.57	148.85	"
46	"	SHELDON G. SPANGLER	"	--	22.21	1.41	23.62	93.78	"
47	"	DONALD E. MONSKI	"	--	1.74	3.77	5.51	119.19	"
48	"	ARMAND I. PAULSON	"	--	8.50	1.30	9.8	150.2	"
49	4.17	LEONARD J. BERANEK	ACCESS RIGHTS	--	--	--	--	--	"
50	"	RICHARD W. CORNFORTH, ET AL.	FEE & ACCESS RTS.	--	4.46	3.67	8.13	149.32	"
51	"	MARVIN B. SPRINGBORN	"	--	0.14	--	0.14	2.43	"
54	4.5, 6.	DAIRYLAND POWER CO-OP	RELEASE OF RIGHTS	--	--	--	--	--	1631-1-40
55	4.5, 6, 8, 10, 11	NORTHERN STATES POWER CO.	"	--	--	--	--	--	1631-1-41
56	4.6, 10, 11	TREMPEALEAU ELEC. CO-OP	"	--	--	--	--	--	1631-1-43
57	4.5, 4.6	WIS. TEL. CO.	"	--	--	--	--	--	1631-1-42
58	4.6	WESTGATE T.V.	"	--	--	--	--	--	1631-1-45
59	4.14	GENERAL TEL. CO.	"	--	--	--	--	--	1631-1-44
60	4.15, 16	NORTHERN STATES POWER CO	"	--	--	--	--	--	1631-1-46
61	4.7	N.S.P. (GAS MAIN)	"	--	--	--	--	--	1631-1-47
62	4.5, 6, 7	DAIRYLAND POWER CO-OP	"	--	--	--	--	--	1631-1-48
63	4.17	JOHN SONSALLA	ACCESS RIGHTS	--	--	--	--	--	1631-1-21
64	4.14	LAVERN E. KLEINSMITH, JR.	FEE SIMPLE	--	0.30	--	0.30	1.70	"
65	"	PATRICK F. KLINE	FEE & L.H.E.	0.06	0.36	--	0.36	1.64	"
66	4.17	JOSEPH B. HENGEL	FEE SIMPLE	--	12.70	--	12.70	111.11	"

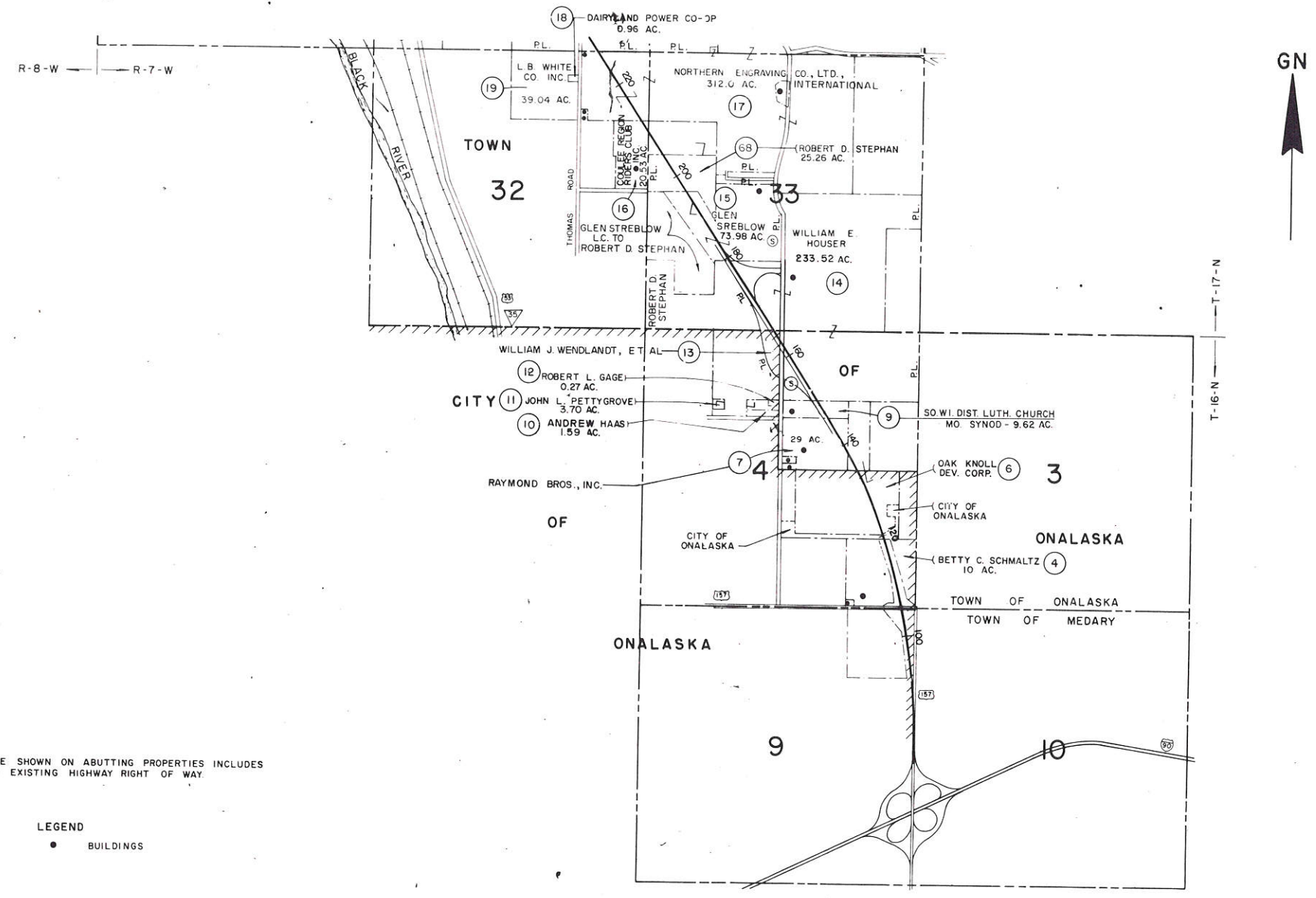
CONVENTIONAL SIGNS

STATE LINE		*HIGHWAY HIGHWAY SEPARATION		CEMETERY	
COUNTY LINE		HIGHWAY OVERPASS		FOUNDATION	
TOWNSHIP AND RANGE LINES		*RAIL LINE OVERPASS		GAS PUMP ISLAND	
SECTION LINE		ALL OTHER BRIDGES		BUILDING	
QUARTER LINE		STREAM OR RIVER		IRON PIN	
SIXTEENTH LINE		LAKE		POWER POLE	
NEW CENTERLINE		CATTLE PASS		TELEPHONE POLE	
NEW R/W LINE		RELOCATED STREAM OR RIVER		RAIL LINE	
OLD R/W LINE		WELL		TRANSMISSION TOWER AND LINE	
PROPERTY LINE		UNDERGROUND CABLE MARKER		UNDERGROUND CABLE MARKER	
CORPORATE LIMITS		WELL		STONE MONUMENT	
SLOPE INTERCEPTS		SEPTIC TANK		WINDMILL	
LOT, TIE AND OTHER MINOR DASHED LINES		NO ACCESS (ACQUISITION)			
UNDERGROUND FACILITY (POWER, TELEPHONE, TELEGRAPH, GAS, ETC.)					
NO ACCESS (ACQUISITION)					

*LIMITED HIGHWAY EASEMENT

*(Shading omitted on Aerial Half-tones)

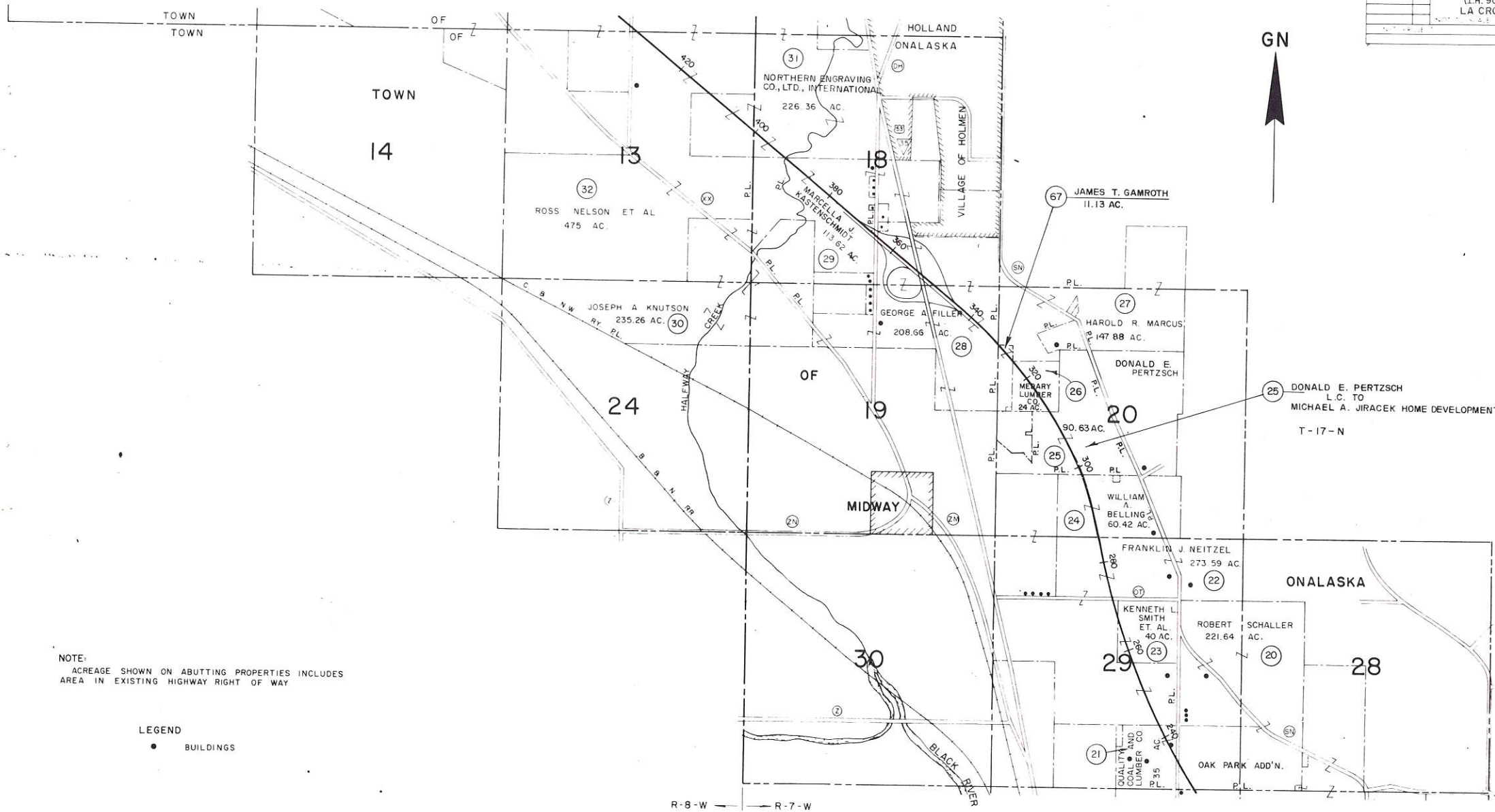
REVISION	PROJECT	SHEET	TOTAL
4-27-77	1631-1-21	NUMBER	SHEETS
3-27-78	INDEXED PER PLAN LOCATION	4.2	
7-25-84	QF 08-3 (41)		
LAYOUT SHOWING PROPERTY BOUNDARIES AND ACREAGE ONALASKA - STH. 93 ROAD (I.H. 90 - S.T.H. 93) LA CROSSE COUNTY			
NOT TO SCALE DATE 4-21-76			
CONST. PROJECT			



NOTE:
ACREAGE SHOWN ON ABUTTING PROPERTIES INCLUDES
AREA IN EXISTING HIGHWAY RIGHT OF WAY.

LEGEND
● BUILDINGS

4-27-77	1631-1-21	
3-27-78		4.3
7-25-84	QF 08-3(41)	
LAYOUT SHOWING PROPERTY BOUNDARIES AND ACREAGE ONALASKA - STH. 93 ROAD (I.H. 90 - S.T.H. 93) LA CROSSE COUNTY DATE 4-21-76		

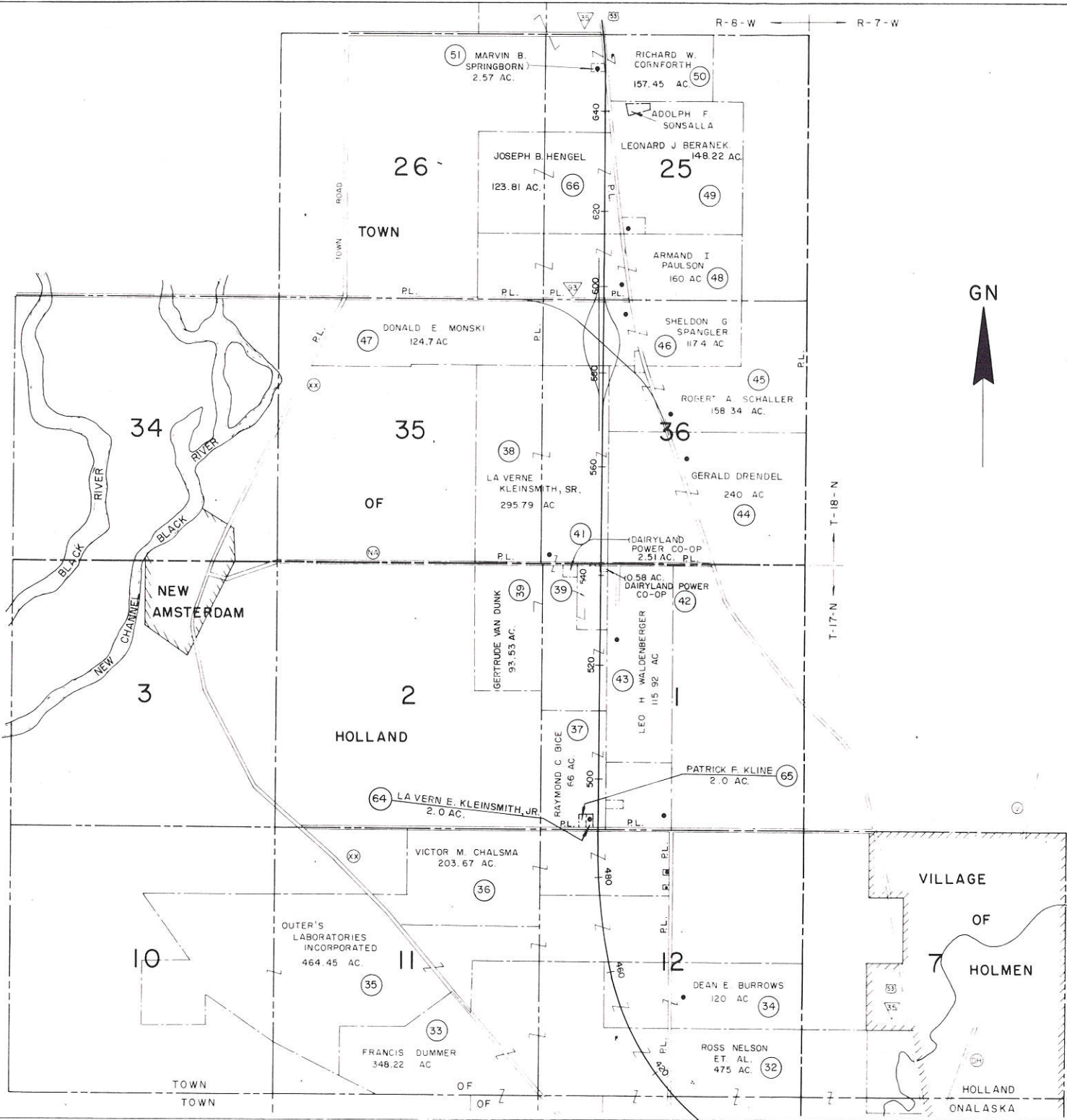


NOTE:
ACREAGE SHOWN ON ABUTTING PROPERTIES INCLUDES
AREA IN EXISTING HIGHWAY RIGHT OF WAY

LEGEND
● BUILDINGS

R-8-W ← R-7-W

4-27-77	1631-1-21	
3-27-78		4.4
7-25-84 N.C.	QF 08-3(41)	
LAYOUT SHOWING PROPERTY BOUNDARIES AND ACREAGE ONALASKA - S.T.H. 93 ROAD (I.H. 90 - S.T.H. 93) LA CROSSE COUNTY		
DATE 4-21-76		



NOTE:
ACREAGE SHOWN ON ABUTTING PROPERTIES INCLUDES
AREA IN EXISTING HIGHWAY RIGHT OF WAY

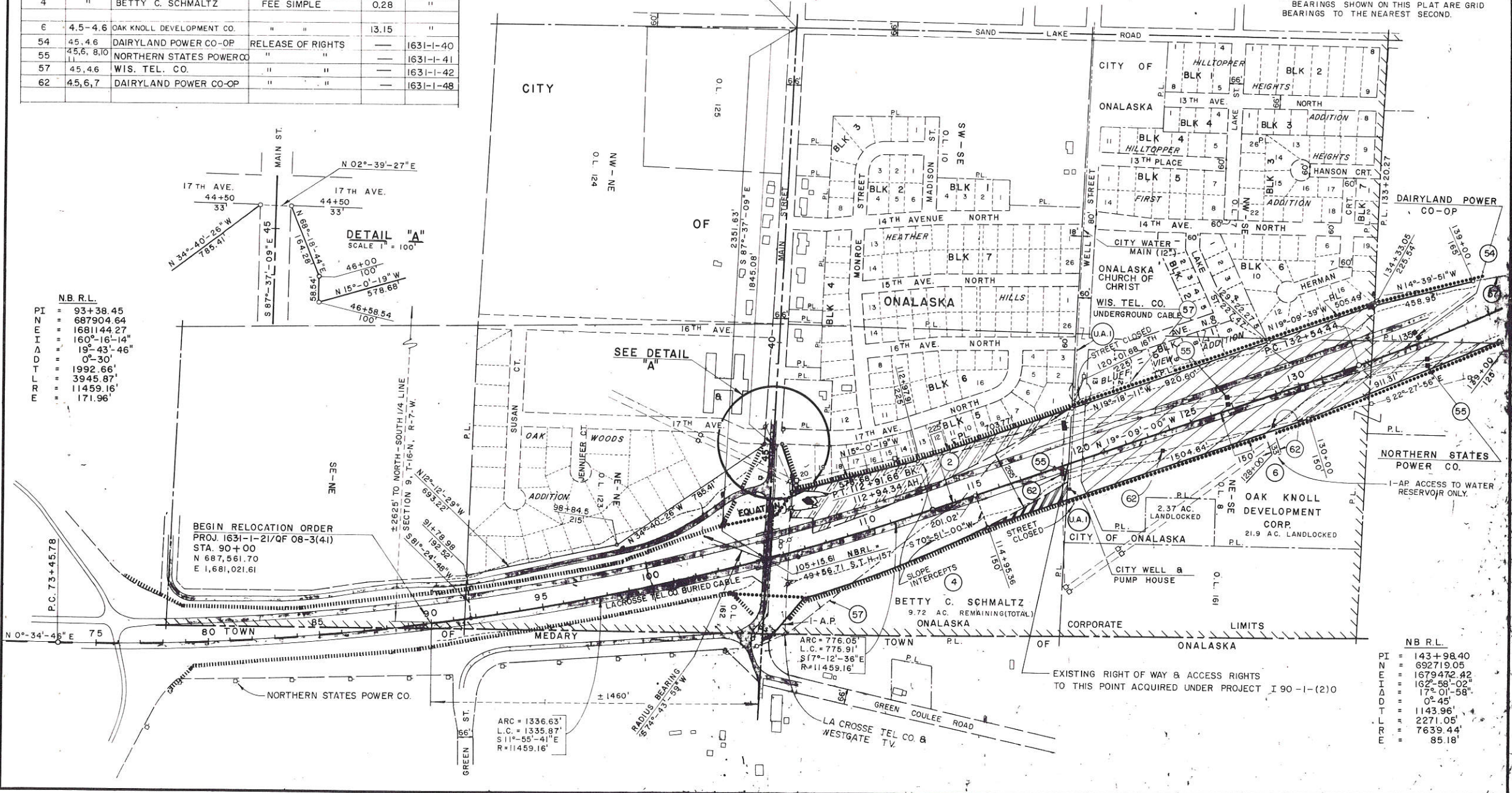
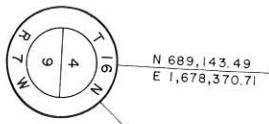
LEGEND
● BUILDINGS

SCHEDULE OF LANDS AND INTERESTS REQUIRED					
PARCEL NUMBER	SHEET NUMBER	OWNER	INTERESTS REQUIRED	ACRES	PROJECT I.D.
U.A. 1	4.5-4.7	CITY OF ONALASKA	SEC. 84.295 (4M) W.S.	—	1631-1-49
2	4.5	RAYMOND BROS. INC.	FEE SIMPLE	—	1631-1-21
4	"	BETTY C. SCHMALTZ	FEE SIMPLE	0.28	"
6	4.5-4.6	OAK KNOLL DEVELOPMENT CO.	"	13.15	"
54	45, 4.6	DAIRYLAND POWER CO-OP	RELEASE OF RIGHTS	—	1631-1-40
55	45, 6, 8, 10	NORTHERN STATES POWER CO.	"	—	1631-1-41
57	45, 4.6	WIS. TEL. CO.	"	—	1631-1-42
62	45, 6, 7	DAIRYLAND POWER CO-OP	"	—	1631-1-48

ACQUIRED 12-20-72 (532-R-47)

REVISION DATE	PROJECT I.D.	SHEET NUMBER	TOTAL SHEETS
4-21-76	1631-1-21		
4-27-77	FEDERAL PROJECT DESIGNATION	4.5	
3-27-78	QF 08-3(41)		
7-25-84	PLAT OF RIGHT OF WAY FOR ONALASKA - STH. 93 ROAD (I.H. 90 - S.T.H. 93) LACROSSE COUNTY		
		0	200 400 Ft.
			DATE 10-27-72
CONST. PROJECT			

NOTE: BEARINGS SHOWN ON THIS PLAT ARE GRID BEARINGS TO THE NEAREST SECOND.



- N.B.R.L.
- PI = 93+38.45
 - N = 687904.64
 - E = 1681144.27
 - Δ = 160°-16'-14"
 - I = 19°-43'-46"
 - D = 0°-30'
 - T = 1992.66'
 - R = 3945.87'
 - L = 11459.16'
 - E = 171.96'

BEGIN RELOCATION ORDER
 PROJ. 1631-1-21/QF 08-3(41)
 STA. 90+00
 N 687,561.70
 E 1,681,021.61

- N.B.R.L.
- PI = 143+98.40
 - N = 692719.05
 - E = 1679472.42
 - Δ = 162°-58'-02"
 - I = 17°-01'-58"
 - D = 0°-45'
 - T = 1143.96'
 - R = 2271.05'
 - L = 7639.44'
 - E = 85.18'

EXISTING RIGHT OF WAY & ACCESS RIGHTS TO THIS POINT ACQUIRED UNDER PROJECT I 90-1-(2)0

NB R.L.

PI	= 143+98.40
N	= 692,719.05
E	= 1,679,472.42
I	= 162°-58'-02"
A	= 17°-01'-58"
D	= 0°-45'
T	= 1143.96'
L	= 2271.05'
R	= 7639.44'
P	= 85.18'

REVISION DATE	PROJECT ID	SHEET NUMBER	TOTAL SHEETS
4-27-77	1631-1-21	4,6	
3-27-78	FEDERAL PROJECT DESIGNATION		
7-25-84	QF 08-3(41)		
PLAT OF RIGHT OF WAY FOR ONALASKA - S.T.H. 93 ROAD (I.H. 90 - S.T.H. 93) LA CROSSE COUNTY 0' 200' 400' FT. DATE 4-21-76			
CONST. PROJECT			

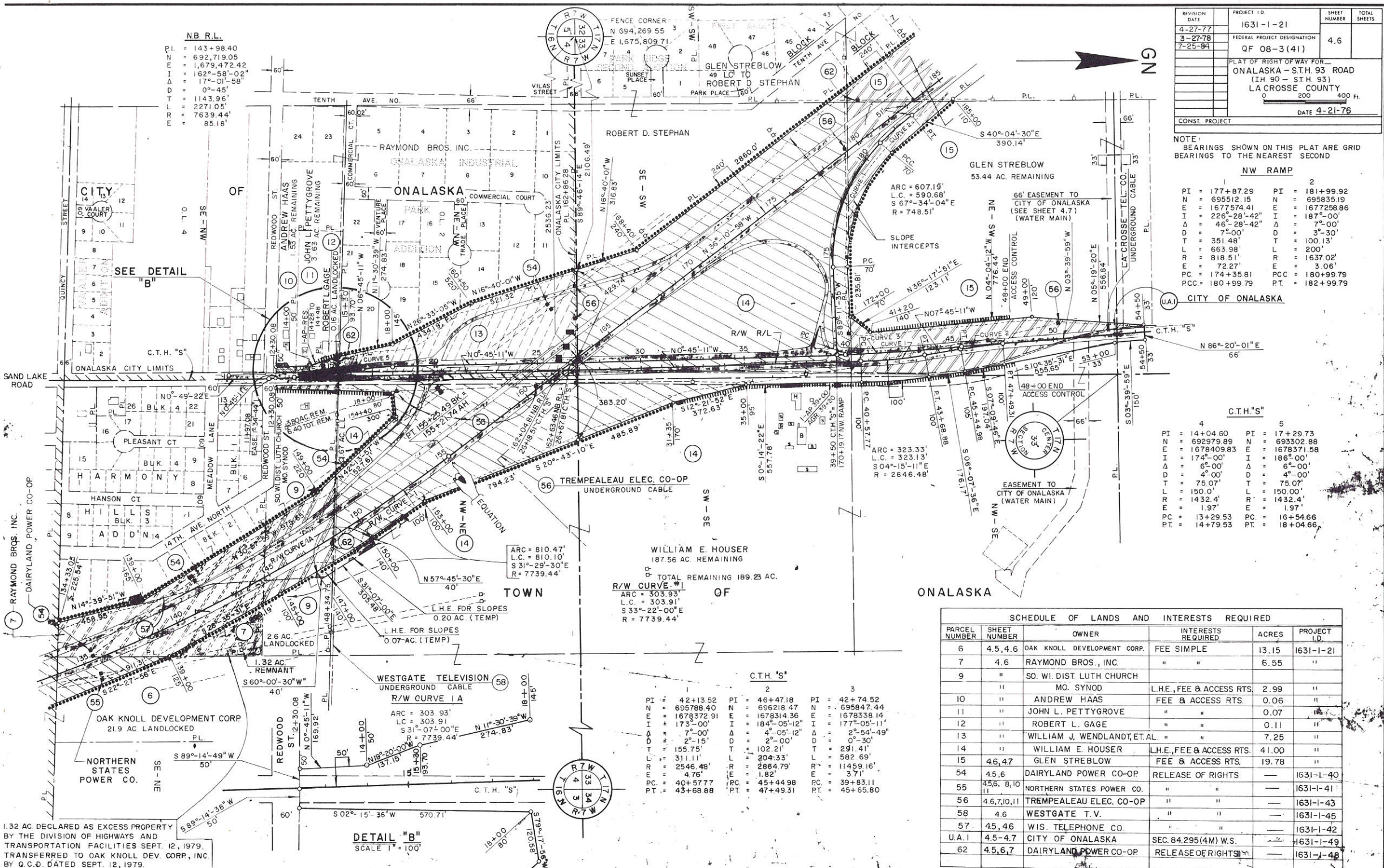
NOTE: BEARINGS SHOWN ON THIS PLAT ARE GRID BEARINGS TO THE NEAREST SECOND

NW RAMP

PI	= 177+87.29	PI	= 181+99.92
N	= 695512.15	N	= 695835.19
E	= 1677574.41	E	= 1677258.86
I	= 226°-28'-42"	I	= 187°-00'-00"
A	= 46°-28'-42"	A	= 7°-00'-00"
D	= 7°-00'	D	= 3°-30'
T	= 351.49'	T	= 100.13'
L	= 683.98'	L	= 200'
R	= 818.51'	R	= 1637.02'
P	= 72.27'	P	= 3.06'
PC	= 174+35.81	PCC	= 180+99.79
PCC	= 180+99.79	PT	= 182+99.79

C.T.H.'S

PI	= 14+04.60	PI	= 17+29.73
N	= 692979.89	N	= 693302.88
E	= 1678409.83	E	= 1678371.58
I	= 174°-00'-00"	I	= 186°-00'-00"
A	= 6°-00'-00"	A	= 6°-00'-00"
D	= 4°-00'-00"	D	= 4°-00'-00"
T	= 75.07'	T	= 75.07'
L	= 150.0'	L	= 150.00'
R	= 1432.4'	R	= 1432.4'
E	= 1.97'	E	= 1.97'
PC	= 13+29.53	PC	= 16+54.66
PT	= 14+79.53	PT	= 18+04.66



WILLIAM E. HOUSER
187.56 AC. REMAINING
TOTAL REMAINING 189.23 AC.
R/W CURVE #1
ARC = 303.93'
L.C. = 303.91'
S 31°-29'-30"E
R = 7739.44'

C.T.H.'S

PI	= 42+13.52	PI	= 46+47.18	PI	= 42+74.52
N	= 695788.40	N	= 696218.47	N	= 695847.44
E	= 1678372.91	E	= 1678314.36	E	= 1678338.14
I	= 173°-00'-00"	I	= 184°-05'-12"	I	= 177°-05'-11"
A	= 7°-00'-00"	A	= 4°-05'-12"	A	= 2°-54'-49"
D	= 2°-15'-00"	D	= 2°-00'-00"	D	= 0°-30'-00"
T	= 155.75'	T	= 102.21'	T	= 291.41'
L	= 311.11'	L	= 204.33'	L	= 582.69'
R	= 2546.48'	R	= 2864.79'	R	= 11459.16'
E	= 9.76'	E	= 1.82'	E	= 3.71'
PC	= 40+57.77	PC	= 45+44.98	PC	= 39+83.11
PT	= 43+68.88	PT	= 47+49.31	PT	= 45+65.80

SCHEDULE OF LANDS AND INTERESTS REQUIRED

PARCEL NUMBER	SHEET NUMBER	OWNER	INTERESTS REQUIRED	ACRES	PROJECT I.D.
6	4,5,6	OAK KNOLL DEVELOPMENT CORP.	FEE SIMPLE	13.15	1631-1-21
7	4,6	RAYMOND BROS., INC.	"	6.55	"
9	"	SO. WI. DIST. LUTH CHURCH MO. SYNOD	L.H.E., FEE & ACCESS RTS.	2.99	"
10	"	ANDREW HAAS	FEE & ACCESS RTS.	0.06	"
11	"	JOHN L. PETTYGROVE	"	0.07	"
12	"	ROBERT L. GAGE	"	0.11	"
13	"	WILLIAM J. WENDLAND, ET AL.	"	7.25	"
14	"	WILLIAM E. HOUSER	L.H.E., FEE & ACCESS RTS.	41.00	"
15	46,47	GLEN STREBLOW	FEE & ACCESS RTS.	19.78	"
54	45,6	DAIRYLAND POWER CO-OP	RELEASE OF RIGHTS	—	1631-1-40
55	45, 8, 10	NORTHERN STATES POWER CO.	"	—	1631-1-41
56	46, 7, 10, 11	TREMPEALEAU ELEC. CO-OP	"	—	1631-1-43
58	4, 6	WESTGATE T.V.	"	—	1631-1-45
57	45, 46	WIS. TELEPHONE CO.	"	—	1631-1-42
U.A.1	4, 5-4, 7	CITY OF ONALASKA	SEC. 84.295(4M) W.S.	—	1631-1-49
62	4, 5, 6, 7	DAIRYLAND POWER CO-OP	RELEASE OF RIGHTS	—	1631-1-48

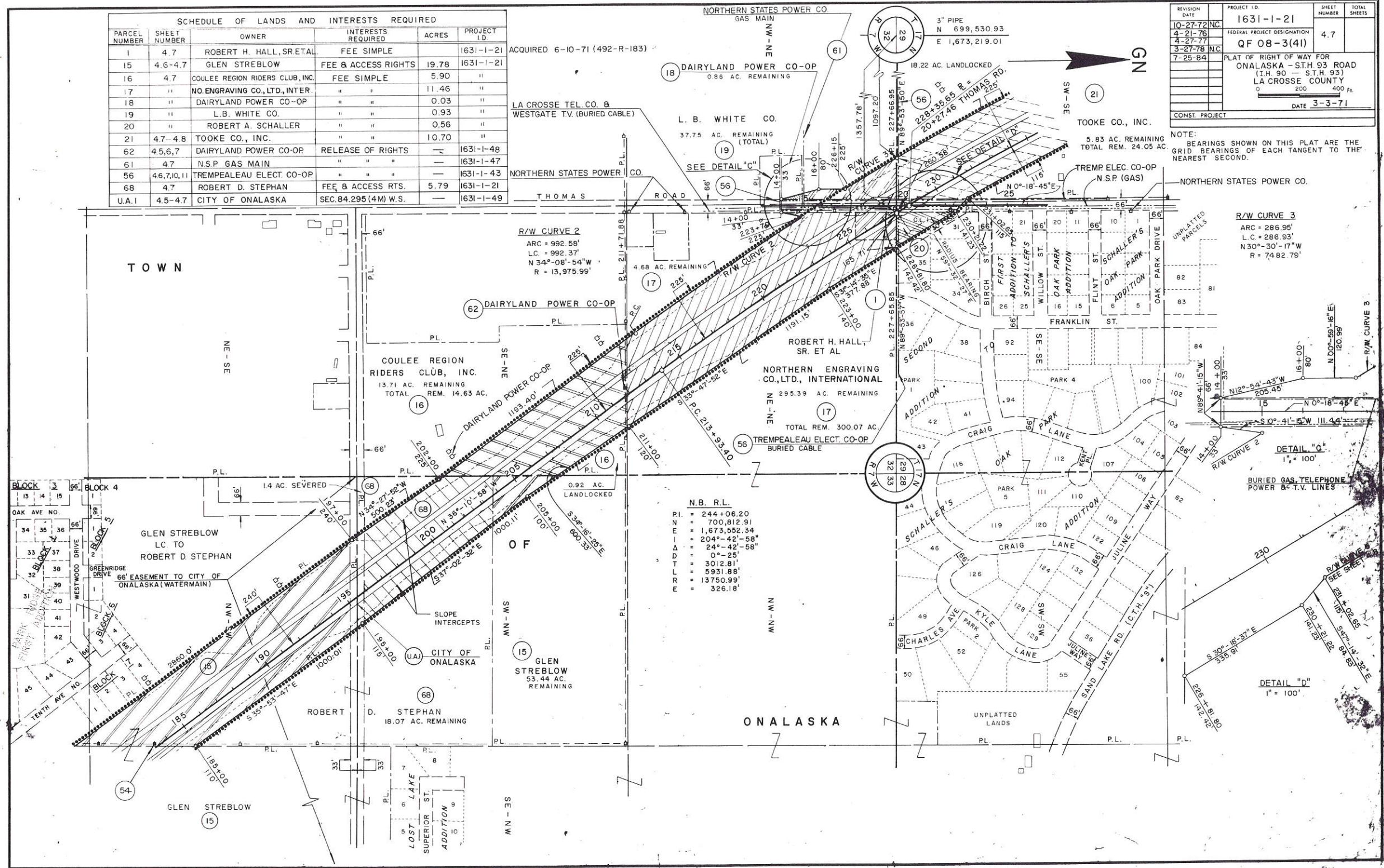
1.32 AC. DECLARED AS EXCESS PROPERTY BY THE DIVISION OF HIGHWAYS AND TRANSPORTATION FACILITIES SEPT. 12, 1979. TRANSFERRED TO OAK KNOLL DEV. CORP., INC. BY Q.C.D. DATED SEPT. 12, 1979.

DETAIL "B"
SCALE 1" = 100'

SCHEDULE OF LANDS AND INTERESTS REQUIRED					
PARCEL NUMBER	SHEET NUMBER	OWNER	INTERESTS REQUIRED	ACRES	PROJECT I.D.
1	4.7	ROBERT H. HALL, SR ETAL	FEE SIMPLE		1631-1-21
15	4.6-4.7	GLEN STREBLOW	FEE & ACCESS RIGHTS	19.78	1631-1-21
16	4.7	COULEE REGION RIDERS CLUB, INC.	FEE SIMPLE	5.90	"
17	"	NO. ENGRAVING CO., LTD., INTER.	"	11.46	"
18	"	DAIRYLAND POWER CO-OP	"	0.03	"
19	"	L.B. WHITE CO.	"	0.93	"
20	"	ROBERT A. SCHALLER	"	0.56	"
21	4.7-4.8	TOOKE CO., INC.	"	10.70	"
62	4.5,6,7	DAIRYLAND POWER CO-OP	RELEASE OF RIGHTS	-	1631-1-48
61	4.7	N.S.P. GAS MAIN	"	-	1631-1-47
56	4.6,7,10,11	TREMPEALEAU ELECT. CO-OP	"	-	1631-1-43
68	4.7	ROBERT D. STEPHAN	FEE & ACCESS RTS.	5.79	1631-1-21
U.A.1	4.5-4.7	CITY OF ONALASKA	SEC. 84.295 (4M) W.S.	-	1631-1-49

REVISION DATE	PROJECT I.D.	SHEET NUMBER	TOTAL SHEETS
10-27-72 NC	1631-1-21	4.7	4.7
4-21-76	FEDERAL PROJECT DESIGNATION		
7-27-77	QF 08-3(41)		
3-27-78 NC	PLAT OF RIGHT OF WAY FOR ONALASKA - STH 93 ROAD (I.H. 90 - S.T.H. 93) LA CROSSE COUNTY		
7-25-84	DATE 3-3-71		
CONST. PROJECT			

NOTE: BEARINGS SHOWN ON THIS PLAT ARE THE GRID BEARINGS OF EACH TANGENT TO THE NEAREST SECOND.



N.B. R.L.

PL	= 244+06.20
N	= 700,812.91
E	= 1,673,552.34
I	= 204°-42'-58"
Δ	= 24°-42'-58"
D	= 0°-25'
T	= 3012.81'
L	= 5931.88'
R	= 13750.99'
E	= 326.18'

R/W CURVE 3
 ARC = 286.95'
 L.C. = 286.93'
 N30°-30'-17"W
 R = 7482.79'

DETAIL "C"
 1" = 100'

DETAIL "D"
 1" = 100'

NORTHERN STATES POWER CO.
 GAS MAIN
 3" PIPE
 N 699,530.93
 E 1,673,219.01

DAIRYLAND POWER CO-OP
 0.86 AC. REMAINING

L. B. WHITE CO.
 37.75 AC. REMAINING (TOTAL)

TOOKE CO., INC.
 5.83 AC. REMAINING
 TOTAL REM. 24.05 AC.

LA CROSSE TEL. CO. &
 WESTGATE TV. (BURIED CABLE)

NORTHERN STATES POWER CO.

TREMP ELEC. CO-OP
 N.S.P. (GAS)

NORTHERN STATES POWER CO.

COULEE REGION
 RIDERS CLUB, INC.
 13.71 AC. REMAINING
 TOTAL REM. 14.63 AC.

ROBERT H. HALL,
 SR. ET AL.

NORTHERN ENGRAVING
 CO., LTD., INTERNATIONAL

295.39 AC. REMAINING

TREMPEALEAU ELECT. CO-OP
 BURIED CABLE

TOTAL REM. 300.07 AC.

GLEN STREBLOW
 LC. TO
 ROBERT D. STEPHAN

66' EASEMENT TO CITY OF
 ONALASKA (WATERMAIN)

ROBERT D. STEPHAN
 18.07 AC. REMAINING

GLEN STREBLOW

CITY OF
 ONALASKA

GLEN
 STREBLOW
 53.44 AC.
 REMAINING

ONALASKA

UNPLATTED
 LANDS

UNPLATTED
 PARCELS

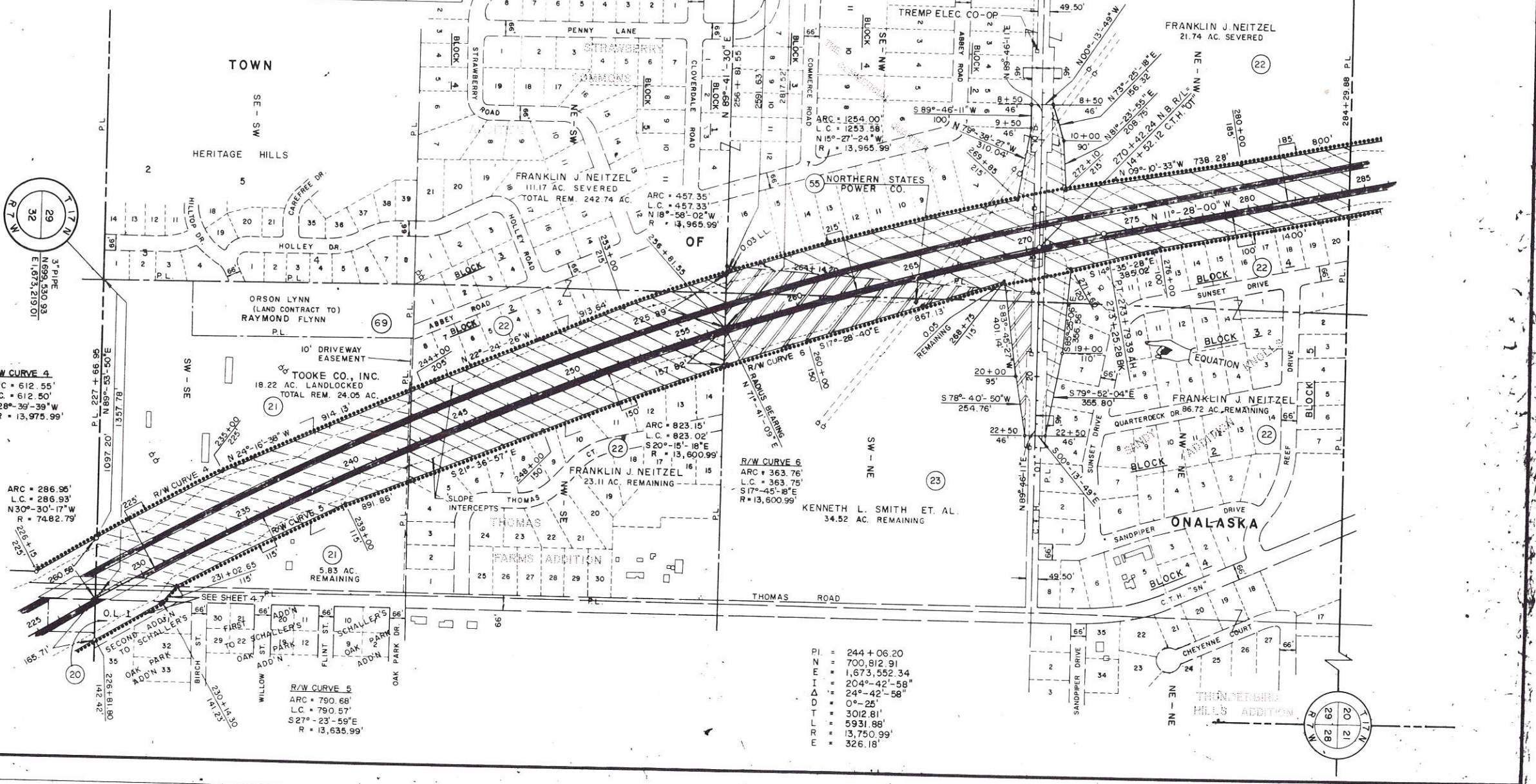


SCHEDULE OF LANDS AND INTERESTS REQUIRED					
PARCEL NUMBER	SHEET NUMBER	OWNER	INTERESTS REQUIRED	ACRES	PROJECT I.D.
21	4.7, 4.8	TOOKE CO., INC.	FEE SIMPLE	10.70	1631-1-21
22	4.8	FRANKLIN J. NEITZEL	"	29.36	"
23	"	KENNETH L. SMITH, ET AL.	"	5.14	"
55	4.5, 6, 8, 10	NORTHERN STATES POWER CO.	RELEASE OF RIGHTS	---	1631-1-41
69	4.8	RAYMOND FLYNN, ET AL.	"	---	1631-1-21

REVISION DATE	PROJECT I.D.	SHEET NUMBER	TOTAL SHEETS
4-27-77	1631-1-21		
3-27-78	FEDERAL PROJECT DESIGNATION	4.8	
7-25-84	QF 08-3(41)		

PLAT OF RIGHT OF WAY FOR
ONALASKA - STH. 93 ROAD
(I.H. 90 - STH. 93)
LA CROSSE COUNTY
DATE 4-21-76

NOTE:
BEARINGS SHOWN ON THIS PLAT ARE GRID
BEARINGS TO THE NEAREST SECOND



R/W CURVE 4
ARC = 612.55'
L.C. = 612.50'
N 28°-39'-39" W
R = 13,975.99'

R/W CURVE 5
ARC = 286.96'
L.C. = 286.93'
N 30°-30'-17" W
R = 7482.79'

R/W CURVE 6
ARC = 823.15'
L.C. = 823.02'
S 20°-15'-18" E
R = 13,600.99'

R/W CURVE 7
ARC = 363.76'
L.C. = 363.75'
S 17°-45'-8" E
R = 13,600.99'

R/W CURVE 8
ARC = 363.76'
L.C. = 363.75'
S 17°-45'-8" E
R = 13,600.99'

R/W CURVE 9
ARC = 363.76'
L.C. = 363.75'
S 17°-45'-8" E
R = 13,600.99'

R/W CURVE 10
ARC = 363.76'
L.C. = 363.75'
S 17°-45'-8" E
R = 13,600.99'

R/W CURVE 11
ARC = 363.76'
L.C. = 363.75'
S 17°-45'-8" E
R = 13,600.99'

R/W CURVE 12
ARC = 363.76'
L.C. = 363.75'
S 17°-45'-8" E
R = 13,600.99'

R/W CURVE 13
ARC = 363.76'
L.C. = 363.75'
S 17°-45'-8" E
R = 13,600.99'

R/W CURVE 14
ARC = 363.76'
L.C. = 363.75'
S 17°-45'-8" E
R = 13,600.99'

R/W CURVE 15
ARC = 363.76'
L.C. = 363.75'
S 17°-45'-8" E
R = 13,600.99'

R/W CURVE 16
ARC = 363.76'
L.C. = 363.75'
S 17°-45'-8" E
R = 13,600.99'

R/W CURVE 17
ARC = 363.76'
L.C. = 363.75'
S 17°-45'-8" E
R = 13,600.99'

R/W CURVE 18
ARC = 363.76'
L.C. = 363.75'
S 17°-45'-8" E
R = 13,600.99'

R/W CURVE 19
ARC = 363.76'
L.C. = 363.75'
S 17°-45'-8" E
R = 13,600.99'

R/W CURVE 20
ARC = 363.76'
L.C. = 363.75'
S 17°-45'-8" E
R = 13,600.99'

R/W CURVE 21
ARC = 363.76'
L.C. = 363.75'
S 17°-45'-8" E
R = 13,600.99'

R/W CURVE 22
ARC = 363.76'
L.C. = 363.75'
S 17°-45'-8" E
R = 13,600.99'

R/W CURVE 23
ARC = 363.76'
L.C. = 363.75'
S 17°-45'-8" E
R = 13,600.99'

R/W CURVE 24
ARC = 363.76'
L.C. = 363.75'
S 17°-45'-8" E
R = 13,600.99'

R/W CURVE 25
ARC = 363.76'
L.C. = 363.75'
S 17°-45'-8" E
R = 13,600.99'

R/W CURVE 26
ARC = 363.76'
L.C. = 363.75'
S 17°-45'-8" E
R = 13,600.99'

R/W CURVE 27
ARC = 363.76'
L.C. = 363.75'
S 17°-45'-8" E
R = 13,600.99'

R/W CURVE 28
ARC = 363.76'
L.C. = 363.75'
S 17°-45'-8" E
R = 13,600.99'

R/W CURVE 29
ARC = 363.76'
L.C. = 363.75'
S 17°-45'-8" E
R = 13,600.99'

R/W CURVE 30
ARC = 363.76'
L.C. = 363.75'
S 17°-45'-8" E
R = 13,600.99'

R/W CURVE 31
ARC = 363.76'
L.C. = 363.75'
S 17°-45'-8" E
R = 13,600.99'

R/W CURVE 32
ARC = 363.76'
L.C. = 363.75'
S 17°-45'-8" E
R = 13,600.99'

R/W CURVE 33
ARC = 363.76'
L.C. = 363.75'
S 17°-45'-8" E
R = 13,600.99'

R/W CURVE 34
ARC = 363.76'
L.C. = 363.75'
S 17°-45'-8" E
R = 13,600.99'

R/W CURVE 35
ARC = 363.76'
L.C. = 363.75'
S 17°-45'-8" E
R = 13,600.99'

R/W CURVE 36
ARC = 363.76'
L.C. = 363.75'
S 17°-45'-8" E
R = 13,600.99'

R/W CURVE 37
ARC = 363.76'
L.C. = 363.75'
S 17°-45'-8" E
R = 13,600.99'

R/W CURVE 38
ARC = 363.76'
L.C. = 363.75'
S 17°-45'-8" E
R = 13,600.99'

R/W CURVE 39
ARC = 363.76'
L.C. = 363.75'
S 17°-45'-8" E
R = 13,600.99'

R/W CURVE 40
ARC = 363.76'
L.C. = 363.75'
S 17°-45'-8" E
R = 13,600.99'

R/W CURVE 41
ARC = 363.76'
L.C. = 363.75'
S 17°-45'-8" E
R = 13,600.99'

R/W CURVE 42
ARC = 363.76'
L.C. = 363.75'
S 17°-45'-8" E
R = 13,600.99'

R/W CURVE 43
ARC = 363.76'
L.C. = 363.75'
S 17°-45'-8" E
R = 13,600.99'

R/W CURVE 44
ARC = 363.76'
L.C. = 363.75'
S 17°-45'-8" E
R = 13,600.99'

R/W CURVE 45
ARC = 363.76'
L.C. = 363.75'
S 17°-45'-8" E
R = 13,600.99'

R/W CURVE 46
ARC = 363.76'
L.C. = 363.75'
S 17°-45'-8" E
R = 13,600.99'

R/W CURVE 47
ARC = 363.76'
L.C. = 363.75'
S 17°-45'-8" E
R = 13,600.99'

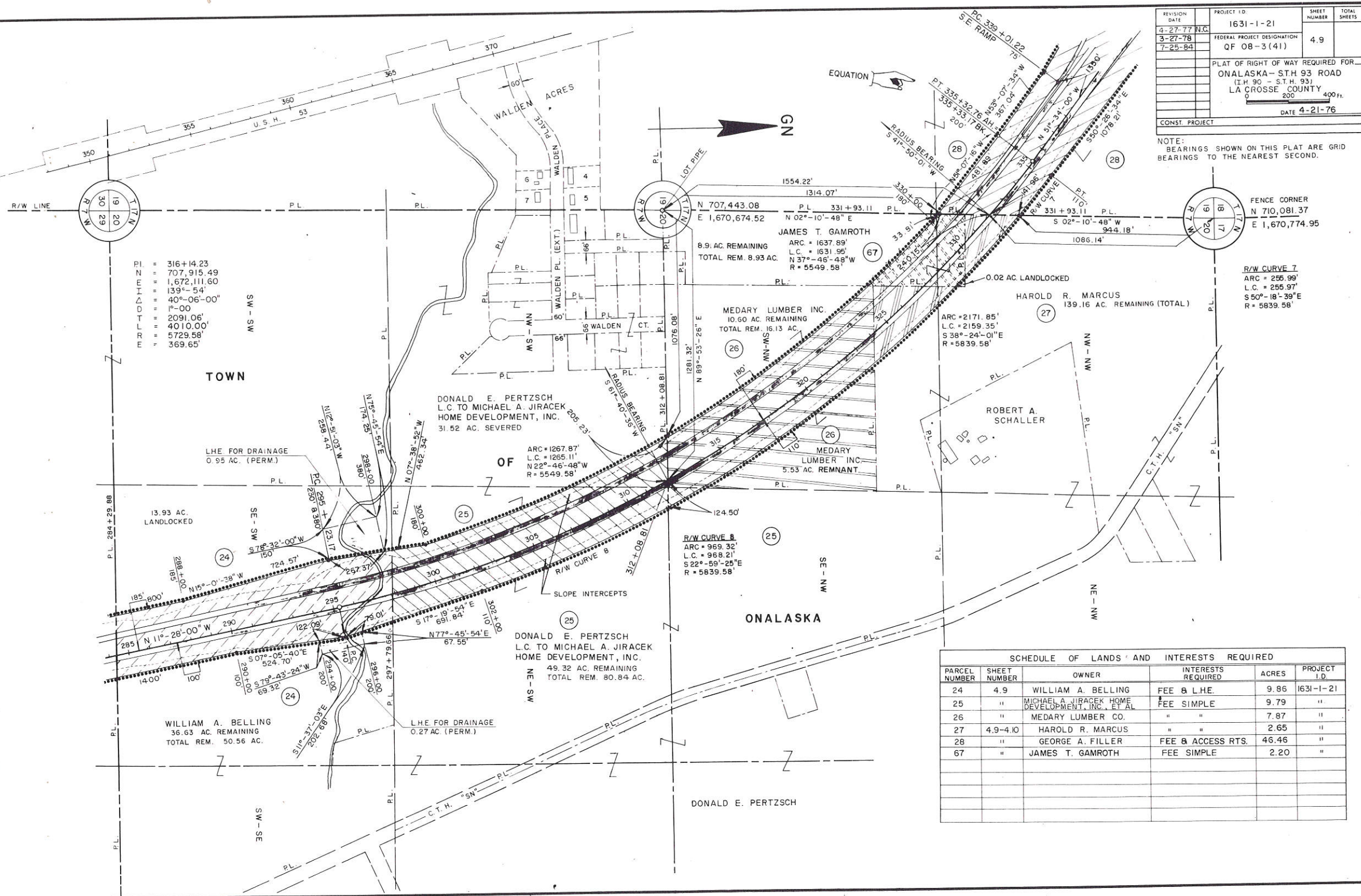
R/W CURVE 48
ARC = 363.76'
L.C. = 363.75'
S 17°-45'-8" E
R = 13,600.99'

R/W CURVE 49
ARC = 363.76'
L.C. = 363.75'
S 17°-45'-8" E
R = 13,600.99'

R/W CURVE 50
ARC = 363.76'
L.C. = 363.75'
S 17°-45'-8" E
R = 13,600.99'

REVISION DATE	PROJECT I.D.	SHEET NUMBER	TOTAL SHEETS
4-27-77 N.C.	1631-1-21	4.9	
3-27-78	FEDERAL PROJECT DESIGNATION		
7-25-84	QF 08-3(41)		
PLAT OF RIGHT OF WAY REQUIRED FOR			
ONALASKA - STH 93 ROAD			
(111° 30' - S.T.H. 93)			
LA CROSSE COUNTY			
DATE 4-21-76			
CONST. PROJECT			

NOTE: BEARINGS SHOWN ON THIS PLAT ARE GRID BEARINGS TO THE NEAREST SECOND.



PI = 316+14.23
 NN = 707,915.49
 EI = 1,672,111.60
 ID = 139°-54'
 Δ = 40°-06'-00"
 D = 1°-00'
 TL = 2091.06'
 LR = 4010.00'
 RE = 5729.58'
 FE = 369.65'

13.93 AC. LANDLOCKED

WILLIAM A. BELLING
 36.63 AC. REMAINING
 TOTAL REM. 50.56 AC.

DONALD E. PERTZSCH
 L.C. TO MICHAEL A. JIRACEK
 HOME DEVELOPMENT, INC.
 31.52 AC. SEVERED

DONALD E. PERTZSCH
 L.C. TO MICHAEL A. JIRACEK
 HOME DEVELOPMENT, INC.
 49.32 AC. REMAINING
 TOTAL REM. 80.84 AC.

R/W CURVE 8
 ARC = 969.32'
 L.C. = 968.21'
 S 22°-59'-25"E
 R = 5839.58'

JAMES T. GAMROTH
 8.9 AC. REMAINING
 TOTAL REM. 8.93 AC.

MEDARY LUMBER INC.
 10.60 AC. REMAINING
 TOTAL REM. 16.13 AC.

MEDARY LUMBER INC.
 5.53 AC. REMNANT

HAROLD R. MARCUS
 139.16 AC. REMAINING (TOTAL)

ROBERT A. SCHALLER

R/W CURVE 7
 ARC = 255.99'
 L.C. = 255.97'
 S 50°-18'-39"E
 R = 5839.58'

SCHEDULE OF LANDS AND INTERESTS REQUIRED					
PARCEL NUMBER	SHEET NUMBER	OWNER	INTERESTS REQUIRED	ACRES	PROJECT I.D.
24	4.9	WILLIAM A. BELLING	FEE & L.H.E.	9.86	1631-1-21
25	"	MICHAEL A. JIRACEK HOME DEVELOPMENT, INC., ET AL	FEE SIMPLE	9.79	"
26	"	MEDARY LUMBER CO.	"	7.87	"
27	4.9-4.10	HAROLD R. MARCUS	"	2.65	"
28	"	GEORGE A. FILLER	FEE & ACCESS RTS.	46.46	"
67	"	JAMES T. GAMROTH	FEE SIMPLE	2.20	"

SW RAMP		USH 53	
PI = 354+06.8	PI = 360+41.17	PI = 362+90.11	PI = 364+65.13
N = 709894.34	N = 710603.79	N = 710815.17	N = 710942.29
E = 1668375.28	E = 1669375.38	E = 1668221.84	E = 1668101.24
I = 255°-05'-42"	I = 144°-0'-0"	I = 172°-30'-0"	I = 163°-0'-0"
Δ = 75°-05'-42"	Δ = 36°-0'-0"	Δ = 7°-30'-0"	Δ = 7°-00'-00"
D = 17°-17'-06"	D = 10°-0'-0"	D = 5°-00'-0"	D = 3°-30'-0"
T = 254.79'	T = 186.17'	T = 75.11'	T = 100.13'
L = 434.46'	L = 360.0'	L = 150.0'	L = 200.0'
R = 331.48'	R = 572.96'	R = 1145.92'	R = 1637.02'
E = 86.61'	E = 29.49'	E = 2.46'	E = 3.06'
PC = 351+52.01	PC = 358+55	PC = 362+15	PC = 363+65
PT = 355+86.47	PT = 362+15	PT = 363+65	PT = 365+65

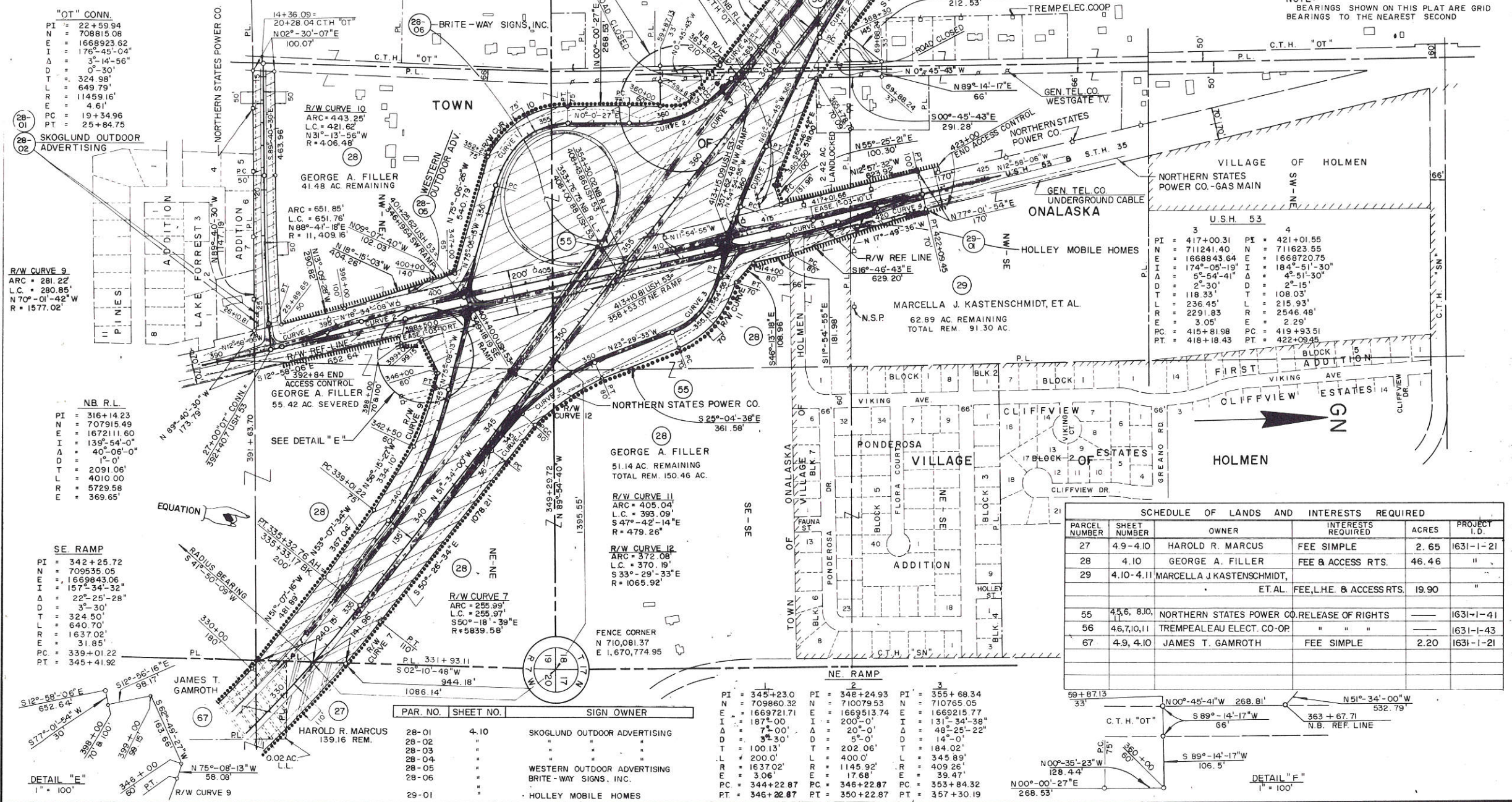
PI = 394+00	PI = 397+64.59
N = 708992.56	N = 709338.31
E = 1669326.62	E = 1669210.48
I = 174°-23'-57"	I = 186°-39'-13"
Δ = 5°-36'-03"	Δ = 6°-39'-13"
D = 2°-45'-0"	D = 3°-00'-0"
T = 101.91'	T = 111.02'
L = 203.66'	L = 221.79'
R = 2083.48'	R = 1909.86'
E = 2.49'	E = 3.22'
PC = 392+98.09	PC = 396+53.58
PT = 395+01.75	PT = 398+75.36

NW RAMP	
PI = 360+79.81	PI = 368+75.24
N = 710954.05	N = 711334.43
E = 1668588.68	E = 1667889.20
I = 190°-27'-11"	I = 186°-45'-0"
Δ = 10°-27'-11"	Δ = 8°-45'-0"
D = 3°-30'-0"	D = 3°-30'-0"
T = 149.74'	T = 125.24'
L = 298.65'	L = 250.01'
R = 1637.02'	R = 1637.02'
E = 6.83'	E = 4.78'
PC = 359+30.07	PC = 367+50
PT = 362+28.72	PT = 370+00

REVISION	DATE	PROJECT I.D.	SHEET NUMBER	TOTAL SHEETS
4-27-77		1631-1-21	4.10	
3-27-78		FEDERAL PROJECT DESIGNATION		
7-25-84	NIC	QF 08-3(41)		

PLAT OF RIGHT OF WAY FOR
ONALASKA - S.T.H. 93 ROAD
(I.H. 90 - S.T.H. 93)
LA CROSSE COUNTY
0 200 400 Ft.
DATE 4-21-76

NOTE: BEARINGS SHOWN ON THIS PLAT ARE GRID BEARINGS TO THE NEAREST SECOND



"OT" CONN.

PI = 22+59.94	PI = 20+28.04
N = 708815.08	N = 708815.08
E = 1668923.62	E = 1668923.62
I = 176°-45'-04"	I = 176°-45'-04"
Δ = 3°-14'-56"	Δ = 3°-14'-56"
D = 0°-30'-0"	D = 0°-30'-0"
T = 324.98'	T = 649.79'
L = 11459.16'	L = 4.61'
R = 19+34.96	R = 25+84.75
PT = 25+84.75	

R/W CURVE 9

ARC = 281.22'
L.C. = 280.85'
N 70°-01'-42" W
R = 1577.02'

NB R.L.

PI = 316+14.23	PI = 707915.49
N = 167211.60	N = 167211.60
E = 139°-06'-0"	E = 139°-06'-0"
Δ = 40°-0'-0"	Δ = 40°-0'-0"
D = 1°-0'-0"	D = 1°-0'-0"
T = 2091.06'	T = 2091.06'
L = 4010.00'	L = 4010.00'
R = 5729.58'	R = 5729.58'
E = 369.65'	E = 369.65'

SE RAMP

PI = 342+25.72	PI = 709535.05
N = 1669843.06	N = 1669843.06
E = 157°-34'-32"	E = 157°-34'-32"
Δ = 22°-25'-28"	Δ = 22°-25'-28"
D = 3°-30'-0"	D = 3°-30'-0"
T = 324.50'	T = 324.50'
L = 640.70'	L = 640.70'
R = 1637.02'	R = 1637.02'
E = 31.85'	E = 31.85'
PC = 339+01.22	PC = 339+01.22
PT = 345+41.92	PT = 345+41.92

DETAIL "E"

PI = 345+23.0	PI = 348+24.93	PI = 355+68.34
N = 709860.32	N = 710079.53	N = 710765.05
E = 1669721.71	E = 1669513.74	E = 1669215.77
I = 187°-00'-0"	I = 200°-0'-0"	I = 131°-34'-38"
Δ = 7°-00'-0"	Δ = 5°-0'-0"	Δ = 48°-25'-22"
D = 3°-30'-0"	D = 2°-02'-0"	D = 14°-02'-0"
T = 100.13'	T = 202.06'	T = 14.02'
L = 200.0'	L = 400.0'	L = 345.89'
R = 1637.02'	R = 1145.92'	R = 409.26'
E = 3.06'	E = 17.68'	E = 39.47'
PC = 344+22.87	PC = 346+22.87	PC = 353+84.32
PT = 346+22.87	PT = 350+22.87	PT = 357+30.19

USH 53

PI = 417+00.31	PI = 421+01.55
N = 711241.40	N = 711623.55
E = 1668843.64	E = 1668720.75
I = 174°-05'-19"	I = 184°-51'-30"
Δ = 5°-54'-41"	Δ = 4°-51'-30"
D = 2°-30'-0"	D = 2°-15'-0"
T = 118.33'	T = 108.03'
L = 236.45'	L = 215.93'
R = 2291.83	R = 2546.48'
E = 3.05'	E = 2.29'
PC = 415+81.98	PC = 419+93.51
PT = 418+18.43	PT = 422+09.45

SCHEDULE OF LANDS AND INTERESTS REQUIRED

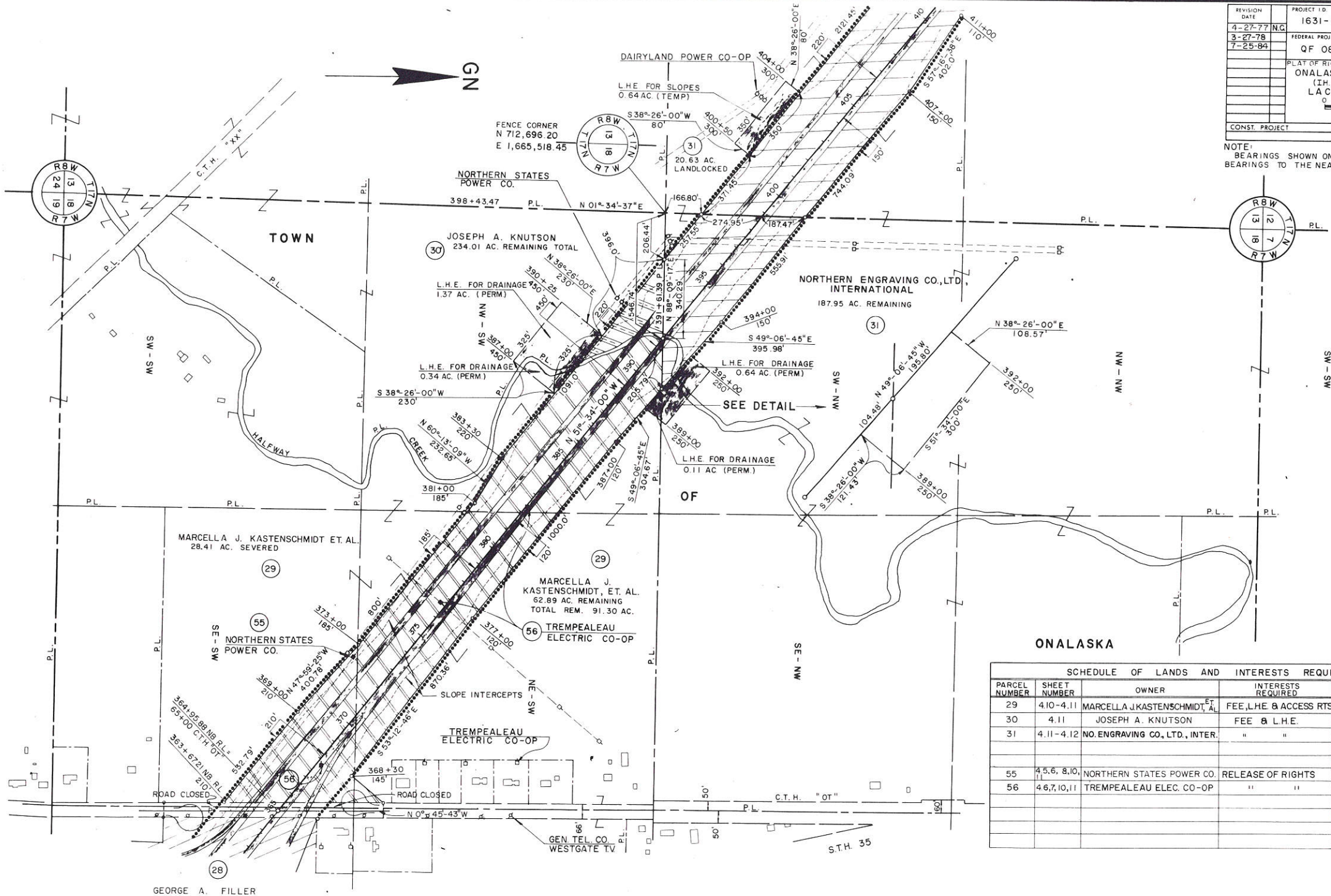
PARCEL NUMBER	SHEET NUMBER	OWNER	INTERESTS REQUIRED	ACRES	PROJECT I.D.
27	4.9-4.10	HAROLD R. MARCUS	FEE SIMPLE	2.65	1631-1-21
28	4.10	GEORGE A. FILLER	FEE & ACCESS RTS.	46.46	"
29	4.10-4.11	MARCELLA J. KASTENSCHMIDT, ET AL.	FEE, L.H.E. & ACCESS RTS.	19.90	"
55	4.5, 6, 8, 10	NORTHERN STATES POWER CO.	RELEASE OF RIGHTS		1631-1-41
56	4.6, 7, 10, 11	TREMPELEAU ELECT. CO-OP.	" " "		1631-1-43
67	4.9, 4.10	JAMES T. GAMROTH	FEE SIMPLE	2.20	1631-1-21

PAR. NO.	SHEET NO.	SIGN OWNER
28-01	4.10	SKOGLUND OUTDOOR ADVERTISING
28-02	"	"
28-03	"	"
28-04	"	"
28-05	"	WESTERN OUTDOOR ADVERTISING
28-06	"	BRITE-WAY SIGNS, INC.
29-01	"	HOLLEY MOBILE HOMES

PI = 345+23.0	PI = 348+24.93	PI = 355+68.34
N = 709860.32	N = 710079.53	N = 710765.05
E = 1669721.71	E = 1669513.74	E = 1669215.77
I = 187°-00'-0"	I = 200°-0'-0"	I = 131°-34'-38"
Δ = 7°-00'-0"	Δ = 5°-0'-0"	Δ = 48°-25'-22"
D = 3°-30'-0"	D = 2°-02'-0"	D = 14°-02'-0"
T = 100.13'	T = 202.06'	T = 14.02'
L = 200.0'	L = 400.0'	L = 345.89'
R = 1637.02'	R = 1145.92'	R = 409.26'
E = 3.06'	E = 17.68'	E = 39.47'
PC = 344+22.87	PC = 346+22.87	PC = 353+84.32
PT = 346+22.87	PT = 350+22.87	PT = 357+30.19

REVISION DATE	PROJECT ID	SHEET NUMBER	TOTAL SHEETS
4-27-77	1631-1-21		
3-27-78	FEDERAL PROJECT DESIGNATION	4.11	
7-25-84	QF 08-3(41)		
PLAT OF RIGHT OF WAY FOR ONALASKA - STH. 93 ROAD (I.H. 90 - S.T.H. 93) LA CROSSE COUNTY DATE 4-21-76			
CONST. PROJECT			

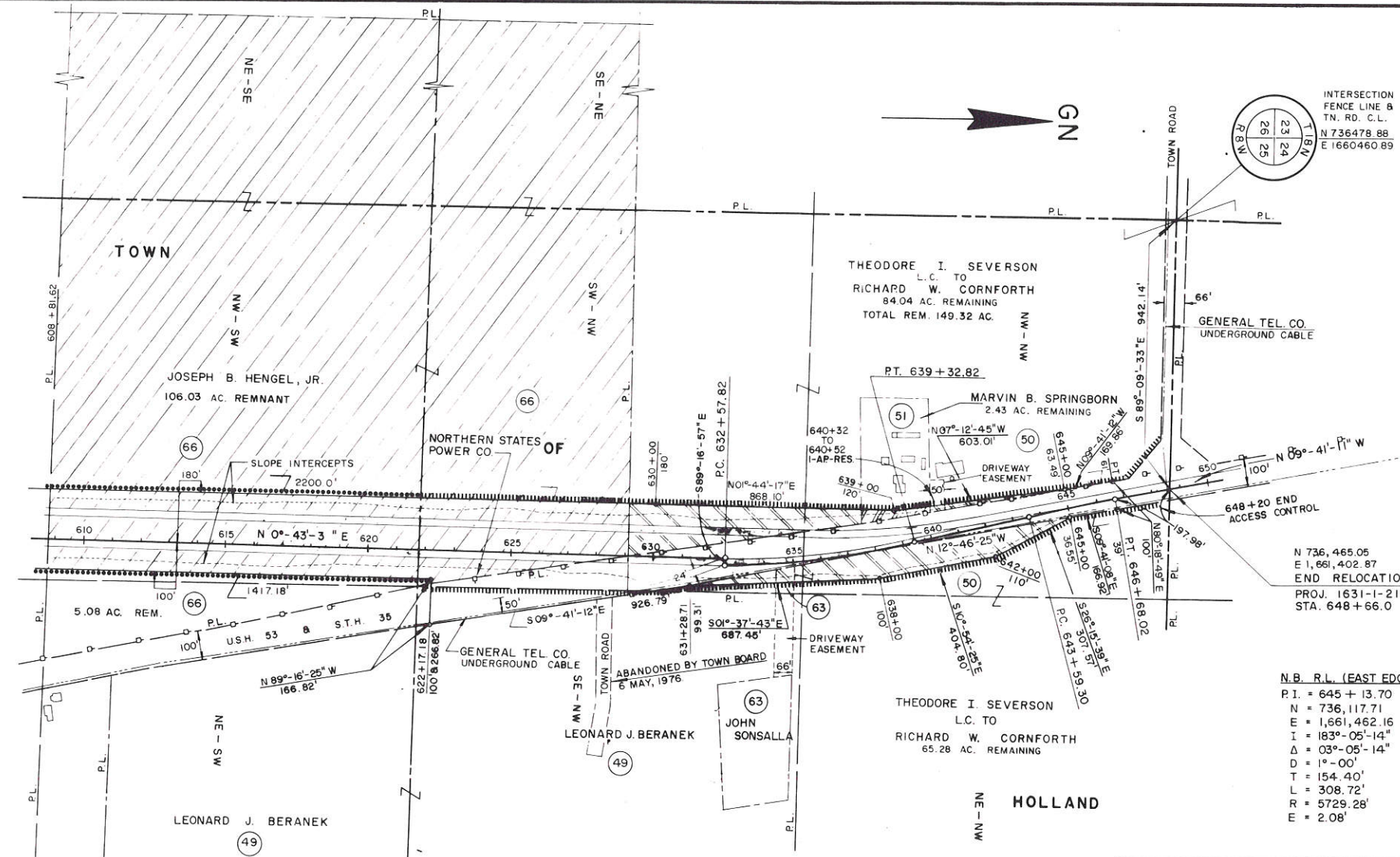
NOTE:
BEARINGS SHOWN ON THIS PLAT ARE GRID
BEARINGS TO THE NEAREST SECOND.



SCHEDULE OF LANDS AND INTERESTS REQUIRED					
PARCEL NUMBER	SHEET NUMBER	OWNER	INTERESTS REQUIRED	ACRES	PROJECT I.D.
29	4.10-4.11	MARCELLA J. KASTENSCHMIDT, ET. AL.	FEE, L.H.E. & ACCESS RTS.	19.90	1631-1-21
30	4.11	JOSEPH A. KNUTSON	FEE & L.H.E.	1.25	"
31	4.11-4.12	NO. ENGRAVING CO., LTD., INTER.	" "	17.90	"
55	4.5, 6, 8, 10	NORTHERN STATES POWER CO.	RELEASE OF RIGHTS	—	1631-1-41
56	4.6, 7, 10, 11	TREMPEALEAU ELEC. CO-OP	" "		1631-1-43

REVISION DATE	PROJECT I.D.	SHEET NUMBER	TOTAL SHEETS
4-27-77	1631-1-21		
3-27-78	FEDERAL PROJECT DESIGNATION	4.17	
7-25-84	QF 08-3 (41)		
	PLAT OF RIGHT OF WAY REQUIRED FOR...		
	ONALASKA - S.T.H. 93 ROAD		
	(I.H. 90 - S.T.H. 93)		
	LA CROSSE COUNTY		
	0 200 400'		
	DATE 4-21-76		
CONST. PROJECT			

NOTE:
BEARINGS SHOWN ON THIS PLAT ARE GRID BEARINGS TO THE NEAREST SECOND.



N 736,465.05
E 1,661,402.87
END RELOCATION ORDER
PROJ. 1631-1-21/QF 08-3(41)
STA. 648+66.0

N.B. R.L. (EAST EDGE)
P.I. = 645 + 13.70
N = 736,117.71
E = 1,661,462.16
I = 183°-05'-14"
Δ = 03°-05'-14"
D = 1°-00'
T = 154.40'
L = 308.72'
R = 5729.28'
E = 2.08'

N.B. R.L. (EAST EDGE)
P.I. = 635 + 96.89
N = 735,220.59
E = 1,661,665.55
I = 166°-30'-00"
Δ = 13°-30'-00"
D = 2°-00'
T = 339.07'
L = 675.0'
R = 2864.79'
E = 20.00'

SCHEDULE OF LANDS AND INTERESTS REQUIRED					
PARCEL NUMBER	SHEET NUMBER	OWNER	INTERESTS REQUIRED	ACRES	PROJECT I.D.
49	4.17	LEONARD J. BERANEK	ACCESS RIGHTS	—	1631-1-21
50	"	RICHARD W. CORNFORTH, ETAL	FEE & ACCESS RTS.	4.46	"
51	"	MARVIN B. SPRINGBORN	"	0.14	"
63	"	JOHN SONSALLA	ACCESS RIGHTS	—	"
66	"	JOSEPH B. HENGEL, JR.	FEE SIMPLE	12.70	"

