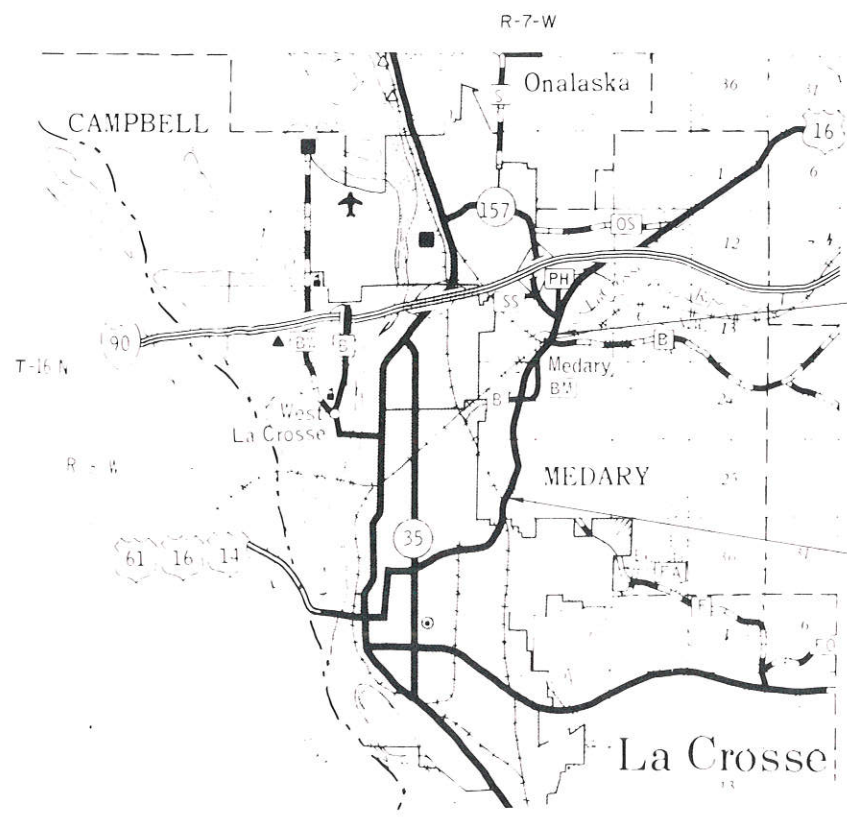


R/W PROJECT NUMBER	7575 - 03-21	SHEET NUMBER	TOTAL SHEETS
FEDERAL PROJECT NUMBER			4.0
PLAT OF RIGHT OF WAY REQUIRED FOR			
LA CROSSE - WEST SALEM ROAD			
S.T.H. 16 LA CROSSE COUNTY			
CONSTRUCTION PROJECT NUMBER			

FARCEL NUMBER	SHEET NUMBER	OWNER
1	4.2	JOHN A. KATO
2		HOWARD R. GETTSTEIN
3		ALBERT L. MILLER, ET AL.
4	4.2, 4.3	L. M. BECK
5	4.2	A. MARK GERNER
6		ROBERT F. HANRATTY
7	4.3	PHILLIP C. BARTZ
8		EDNA L. K. BARTZ
9		KNIGHTS OF COLUMBUS
10	4.3, 4.4	JEFFREY KLEVEN, ET AL.
11	4.3	HAZEL M. GEGENFURTER
12		SUE A. BAKKUM
13		JOSEPH E. GEGENFURTER
14		MABEL M. NUTTMAN
15	4.3, 4.4	ROGER YOUNG
16		JAMES K. LOYKOSKI
17		ROBERT H. KAPLAN
18		HARRY KEPPEL
19		DAVID E. FERRIES
20		KENNETH D. FAUX
21		ROBERT SUMSHY
22	4	MURRAY B. MEYER
23		KARLTON K. KEPPEL
24	4.1, 4.6	RICHARD L. SCHAEFER
25		EVELYN R. GAULTSCH, ET AL.
26	4.6	WILLIAM A. GAULTSCH
27		DANIEL J. GETTSTEIN
28	4.6, 4.8	CECIL R. SLABACK
29	4.6	DONALD R. JURY
30	4.6, 4.7	VIRGIL L. CLOGI
31	4.7	VERNON R. DUFF
32		J. T. LINDSEY, JR.
33		ROBERT KENDHAMMER, ET AL.
34		VIVIAN MUNSON, ET AL.
35		GERALDINE SCHEID
36		JOSEPH EBNER, ET AL.
37		CECIL R. SLABACK
38		ROBERT C. GUTTHER
39		DONALD H. SCHRADER
40		CECIL R. SLABACK, ET AL.
41		MICHAEL A. JIRACK, HOME DEV. INC.
42		KATHA A. LUNDSTEN
43		PETER SEDLWALD
44	4.7, 4.9	JOHN R. VOVES
45	4.9	SCHRAEFEL ENTERPRISES, INC.
46	4.3-4.5	NORTHERN STATES POWER CO.
47	4.7-4.12	CENTURY TELEPHONE CO.
10-1	4.3	COLLINS - LA CROSSE
10-2	"	"
18-1	4.4	COLLINS - LA CROSSE
18-2	"	"
41-1	4.7	V. CACCIAPAGLIO
48	4.9	LUCILLE R. WEIGEL
49	"	RICHARD MÖLZAHN, SR.
50	"	JERRY VINER
51	"	THOMAS CARTER
52	"	"
53	4.9-4.11	LA CROSSE COUNTY
54	4.10-4.11	LAWRENCE LENOX
50-1	4.9	HANS DAMMAN
50-2	"	JERRY VINER, ET AL.
52-1	"	COLLINS - LA CROSSE
52-2	"	COLLINS - LA CROSSE
53-1	"	COLLINS - LA CROSSE
53-2	"	COLLINS - LA CROSSE



**END RELOCATION ORDER**  
 PROJECT 7575-03-21  
 STATION 464 + 45.78  
 X = 1,682,274.572  
 Y = 680,561.547  
 S 21° - 47' - 01" W = 3415.05 FEET FROM THE NORTHWEST CORNER OF SECTION 15, T 16 N, R 7 W

**BEGIN RELOCATION ORDER**  
 PROJECT 7575-03-21  
 STATION 329 + 00  
 X = 1,679,238.823  
 Y = 667,803.070  
 ±120 FEET SOUTH AND ±1090 FEET EAST OF THE NORTH 1/4 CORNER OF SECTION 33, T 16 N, R 7 W

PROJECT LOCATION

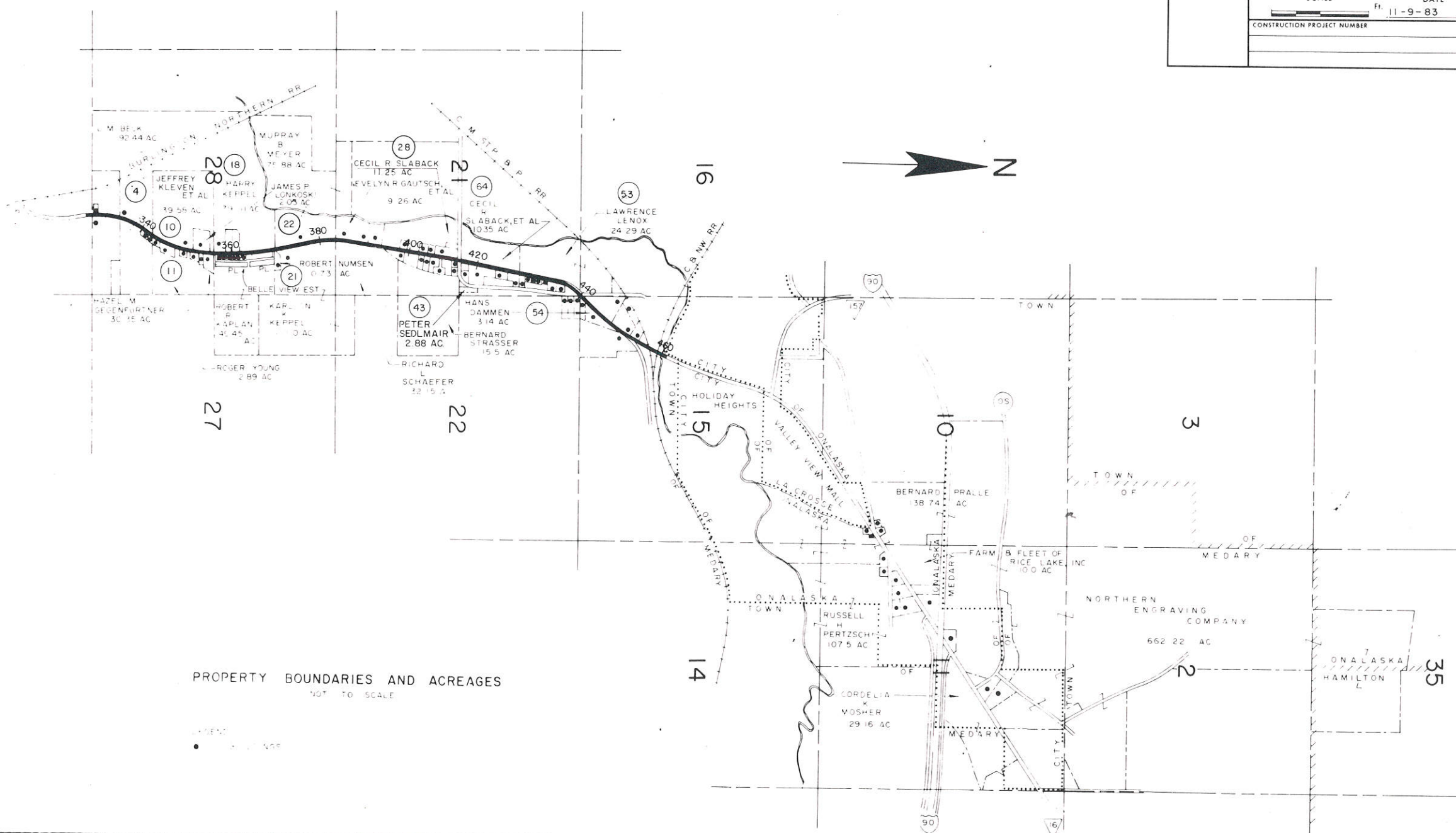


64-1	4.9	COLLINS - LA CROSSE
55	4.10-4.12	WALTER R. STUHR
56	4.11-4.12	BLAINE V. BOCKENHAUER, ET AL.
57	"	WALTER C. STUHR
58	"	ROLLIN DARST
60	4.11-4.12	NORTHERN STATES POWER CO.
61	4.12-4.13	CHICAGO, MILWAUKEE, ST PAUL & PACIFIC RR.
62	"	CHICAGO & NORTHWESTERN RY.
64	4.7-4.9	CECIL R. SLABACK, ET AL.
65	4.12	JONES INTERCABLE
66	4.12	NORTHERN STATES POWER CO.

ALL COORDINATES ARE REFERENCED TO THE WISCONSIN COORDINATE SYSTEM, SOUTH ZONE

DATE	STATE OF WISCONSIN DEPARTMENT OF TRANSPORTATION
3-21-84	
6-11-84	Approved
2-13-85	Date: 11-9-83 <i>[Signature]</i>
	Approved
	Approved
	Approved

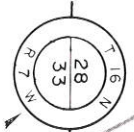
REVISION DATE	R/W PROJECT NUMBER	SHEET NUMBER
3-21-84	7575-03-21	4.1
6-11-84	FEDERAL PROJECT NUMBER	
2-13-85 N.C.		
PLAT OF RIGHT OF WAY REQUIRED FOR		
LA CROSSE - WEST SALEM ROAD		
S.T.H. 16 LA CROSSE COUNTY		
SCALE	DATE	
	11-9-83	
CONSTRUCTION PROJECT NUMBER		



PROPERTY BOUNDARIES AND ACREAGES  
NOT TO SCALE

LEGEND  
•





**CURVE #10**  
 ARC = 42.66'  
 LC = 42.26'  
 LCB = S 01°-20'-09" W  
 R = 2361.83'  
 D = 02°-25'-33"

**CURVE #30**  
 ARC = 10.05'  
 LC = 10.05'  
 LCB = S 01°-55'-16" W  
 R = 2341.32'  
 D = 02°-26'-50"

**R/W CURVE #1**  
 ARC = 388.95'  
 LC = 388.51'  
 LCB = N 02°-52'-09" W  
 R = 2361.83'  
 D = 02°-25'-33"

**R/W CURVE #3**  
 ARC = 111.08'  
 LC = 111.07'  
 LCB = N 03°-28'-21" E  
 R = 2341.32'

RIGHT-OF-WAY BOUNDARIES ARE DEFINED WITH COURSES OF THE PERIMETER OF THE HIGHWAY LANDS REFERENCED TO THE U.S. PUBLIC LAND SURVEY OR OTHER SURVEYS OF PUBLIC RECORD. OTHER INFORMATION IS PROVIDED TO SUPPLEMENT THE BASIC PERIMETER DESCRIPTION AND SHALL NOT BE CONSTRUED TO PREVAIL OVER THE PERIMETER DESCRIPTION.

PROJECT NO. 7575-03-21	SHEET NUMBER 4.2
DATE 3-21-84 6-11-84 NC 2-13-85 NC	
LA CROSSE - WEST SALEM ROAD S.T.H. 16 LA CROSSE COUNTY	
SCALE 0 50 100 FT DATE 11-9-83	

BEGIN RELOCATION ORDER SECTION I  
 PROJECT 7575-03-21  
 STATION 329+00  
 X = 1,679,238.823  
 Y = 667,803.070

TOWN

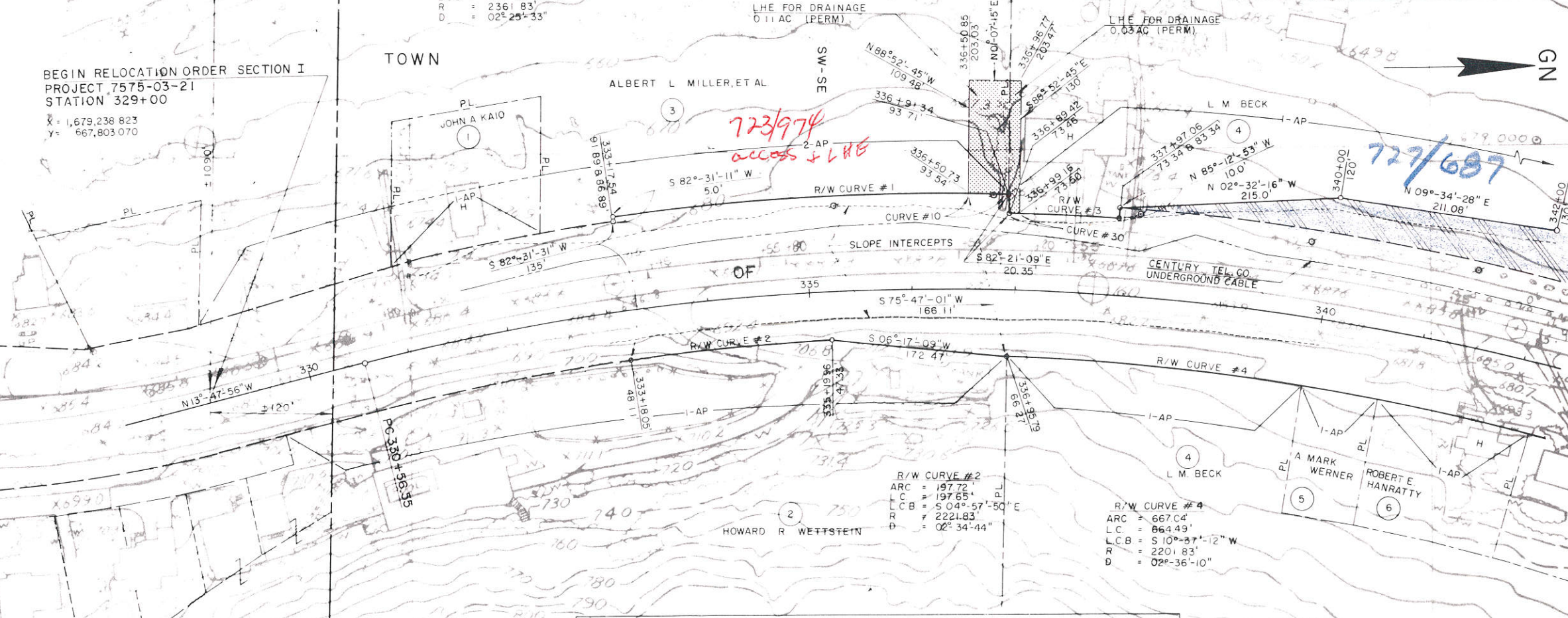
ALBERT L MILLER, ET AL

L M BECK

A MARK WERNER  
 ROBERT E. HANRATTY

HOWARD R WETTSTEIN

MEDARY



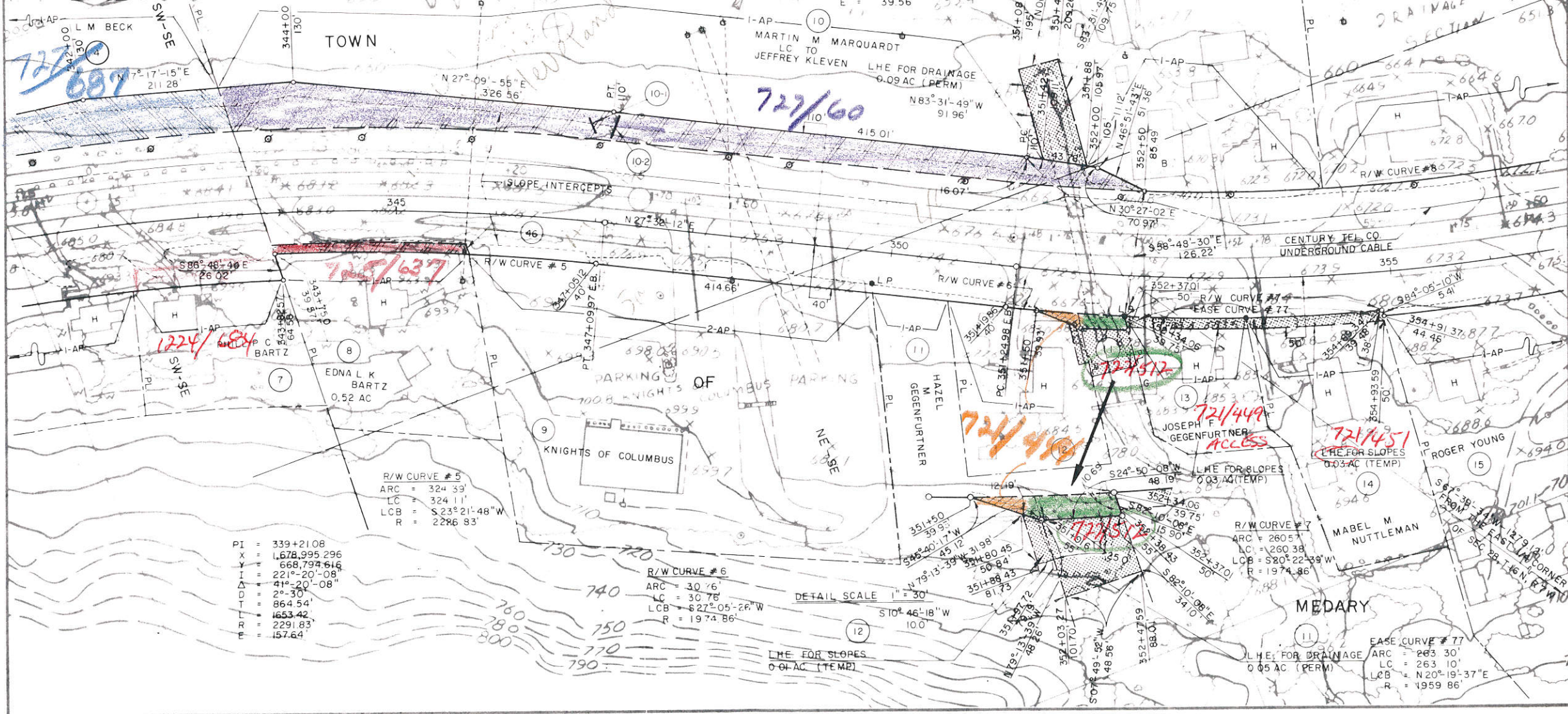
PI = 339 + 21.08  
 X = 1,678,995.296  
 Y = 668,794.616  
 I = 221°-20'-08"  
 D = 2°-30'  
 T = 864.54'  
 L = 1653.42'  
 R = 2291.83'  
 E = 157.64'  
 Δ = 41°-20'-08"

SCHEDULE OF LANDS AND INTERESTS REQUIRED								
PARCEL NUMBER	SHEET NUMBER	OWNER	INTEREST	LHE AC/SQ FT REQUIRED			TOTAL REMAINING AC/SQ FT	OPERATIONS PROJECT ID.
				AC/SQ FT	NEW	EXIST		
1	4.2	JOHN A KAIO	ACCESS RIGHTS					7575-03-21
2	"	HOWARD R WETTSTEIN	"					"
3	"	ALBERT L MILLER, ET AL	LHE & ACCESS RIGHTS	0.11				"
4	4.2	L M BECK	FEE, LHE & ACCESS RIGHTS	0.03	0.42	2.28	2.70	89.74
5	4.2	A MARK WERNER	ACCESS RIGHTS					"
6	"	ROBERT E. HANRATTY	"					"



SCHEDULE OF LANDS AND INTERESTS REQUIRED

MARK NUMBER	SHEET NUMBER	OWNER	INTEREST	AC/SQ FT			TOTAL REMAINING AC/SQ FT	OPERATIONS PROJECT ID
				NEW	EXIST	TOTAL		
4	42,43	L M BECK	FEE, LHE & ACCESS RTS	0.03	0.42	2.28	2.70	7575-03-21
7	43	PHILLIP C BARTZ	ACCESS RIGHTS					"
8	"	EDNA L K BARTZ	FEE & ACCESS RTS		0.04		0.48	"
9	"	KNIGHTS OF COLUMBUS	ACCESS RIGHTS					"
10	43,44	JEFFREY KLEVEN, ET AL	FEE, LHE & ACCESS RTS	0.12	0.59		0.59	7575-03-40
11	43	HAZEL M GEGENFURTNER	"		0.05	0.02	0.02	"
12	"	SUE A BAKKUM	"		0.01	0.01	0.01	"
13	"	JOSEPH F GEGENFURTNER	LHE & ACCESS RTS		0.03			"
14	"	MABEL M NUTTLEMAN	"		0.03			"
15	43,44	ROGER YOUNG	ACCESS RIGHTS					"
16	"	JAMES R LONKOSKI	"	0.01	0.03		0.03	2.00
46	43,45	NORTHERN STATES POWER	RELEASE OF RIGHTS					7575-03-40
10-1	43	COLLINS-LACROSSE	SIGN ACQUISITION					7575-03-21
10-2	"	COLLINS-LACROSSE	"					"



SEC. 28, T16N, R7W, NW-SE

RIGHT-OF-WAY BOUNDARIES ARE DEFINED WITH COURSES OF THE PERIMETER OF THE HIGHWAY LANDS REFERENCED TO THE U.S. PUBLIC LAND SURVEY OR OTHER SURVEYS OF PUBLIC RECORD. OTHER INFORMATION IS PROVIDED TO SUPPLEMENT THE BASIC PERIMETER DESCRIPTION AND SHALL NOT BE CONSTRUED TO PREVAIL OVER THE PERIMETER DESCRIPTION.

PI = 355+15.71  
 X = 1,679,767.437  
 Y = 670,275.574  
 I = 156°-52'-31"  
 Δ = 23°-07'-29"  
 D = 3°-00"  
 L = 390.73'  
 R = 770.82'  
 R = 1909.86'  
 E = 39.56'

R/W CURVE # 8  
 ARC = 334.34'  
 LC = 333.88'  
 LCB = N184°-50'-03"E  
 R = 1849.86'  
 D = 03°-05'-50"

PI = 339+21.08  
 X = 1,678,995.296  
 Y = 668,794.616  
 I = 221°-20'-08"  
 Δ = 41°-20'-08"  
 D = 2°-30"  
 L = 864.54'  
 R = 1653.42'  
 R = 2291.83'  
 E = 157.64'

R/W CURVE # 6  
 ARC = 30.76'  
 LC = 30.76'  
 LCB = S27°-05'-26"W  
 R = 19.74.86'

DETAIL SCALE 1" = 30'

LHE FOR SLOPES  
 0.01 AC (TEMP)

EASE CURVE # 77  
 LHE FOR DRAINAGE  
 ARC = 263.30'  
 LC = 263.10'  
 LCB = N20°-19'-37"E  
 R = 1959.86'

PROJECT NUMBER	7575-03-21	SHEET NUMBER	4.3
DATE	3-21-84		
	6-11-84 N.C.		
	2-13-85		
PUBLIC RIGHT OF WAY FIGURES FOR			
LA CROSSE - WEST SALEM ROAD			
S.T.H. 16		LA CROSSE COUNTY	
SCALE	0 50 100 FT	DATE	11-9-83
CONSTRUCTION PROJECT NUMBER			



SCHEDULE OF LANDS AND INTERESTS REQUIRED

SHEET NUMBER	OWNER	INTEREST	LHE AC / SQ FT	AC/SQ FT REQUIRED			TOTAL REMAINING AC / SQ FT	OPERATIONS PROJECT ID
				NEW	EXIST	TOTAL		
10	JEFFREY KLEVEN, ET AL	FEE, LHE & ACCESS RTS	0.12	0.59		0.59	38.99	7575-03-21
15	ROGER YOUNG	ACCESS RTS.						"
16	JAMES R LONKOSKI	FEE, LHE & ACCESS RTS.	0.01	0.03		0.03	2.00	"
17	ROBERT R KAPLAN	LHE & ACCESS RTS.	0.08					"
18	HARRY KEPPEL	FEE, LHE & ACCESS RTS.	0.14	0.15		0.15	78.86	"
19	DAVID E FERRIES	FEE & ACCESS RTS.		0.01		0.01	1.14	"
20	KENNETH D FRANK	ACCESS RTS.						"
21	ROBERT NUMSEN	FEE, LHE & ACCESS RTS.	0.04	0.02		0.02	0.71	"
18-1	COLLINS-LA CROSSE	SIGN ACQUISITION						"
18-2	COLLINS-LACROSSE	"						"

||||||| NO ACCESS-ACQUISITION  
 ●●●●● NO ACCESS-OTHER THAN ACQUISITION

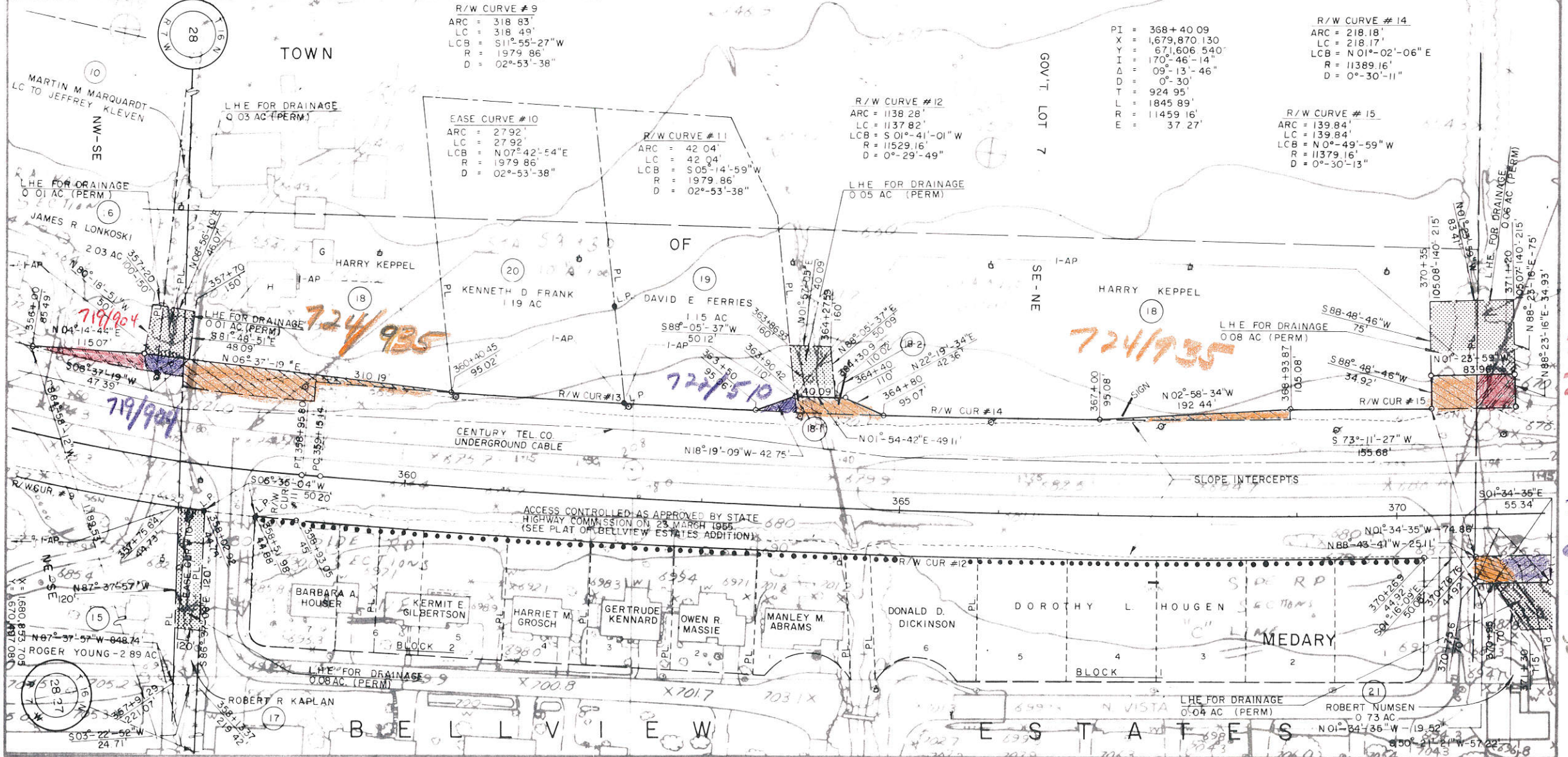
7575-03-21

3-21-84  
6-11-84 N.C.  
2-13-85

LA CROSSE - WEST SALEM ROAD  
S.T.H. 16 LA CROSSE COUNTY

Q 50 100 11-9-83

4.4



R/W CURVE #9  
 ARC = 318.83'  
 LC = 318.49'  
 LCB = S11°-55'-27"W  
 R = 1979.86'  
 D = 02°-53'-38"

EASE CURVE #10  
 ARC = 27.92'  
 LC = 27.92'  
 LCB = N07°-42'-54"E  
 R = 1979.86'  
 D = 02°-53'-38"

R/W CURVE #11  
 ARC = 42.04'  
 LC = 42.04'  
 LCB = S05°-14'-59"W  
 R = 1979.86'  
 D = 02°-53'-38"

R/W CURVE #12  
 ARC = 1138.28'  
 LC = 1137.82'  
 LCB = S01°-41'-01"W  
 R = 11529.16'  
 D = 0°-29'-49"

PI = 368+40.09  
 X = 1,679,870.130  
 Y = 671,606.540  
 I = 170°-46'-14"  
 Δ = 09°-13'-46"  
 D = 0°-30'  
 T = 924.95'  
 L = 1845.89'  
 R = 11459.16'  
 E = 37.27'

R/W CURVE #14  
 ARC = 218.18'  
 LC = 218.17'  
 LCB = N01°-02'-06"E  
 R = 11389.16'  
 D = 0°-30'-11"

R/W CURVE #15  
 ARC = 139.84'  
 LC = 139.84'  
 LCB = N0°-49'-59"W  
 R = 11379.16'  
 D = 0°-30'-13"

ACCESS CONTROLLED AS APPROVED BY STATE HIGHWAY COMMISSION ON 23 MARCH 1965. (SEE PLAT OF BELLVIEW ESTATES ADDITION)

LHE FOR DRAINAGE 0.04 AC (PERM)

ROBERT NUMSEN 0.73 AC



SCHEDULE OF LANDS AND INTERESTS REQUIRED

PARCEL NUMBER	SHEET NUMBER	OWNER	INTEREST	LHE AC/SQ FT			TOTAL REMAINING AC/SQ FT	OPERATIONS PROJECT ID
				NEW	EXIST	TOTAL		
22	45	MURRAY B MEYER	FEE, LHE & ACCESS RTS	0.06	0.08	0.08	75.80	7575-03-21
23	"	KARLTON K KEPPEL	"	0.02	0.17	0.17	110.83	"
24	45,46	RICHARD L SCHAEFER	ACCESS RIGHTS					"
25	"	EVELYN R GAUTSCH, ET AL	"					"
46	43,45	NORTHERN STATES POWER	RELEASE OF RIGHTS					7575-03-40

DIVISION: 3-21-84  
 DATE: 6-11-84 NC  
 2-13-85 NC.

S.W. PROJECT NUMBER: 7575-03-21  
 FEDERAL PROJECT NUMBER:

SHEET NUMBER: 4.5

PLAT OF RIGHT OF WAY REQUIRED FOR  
**LA CROSSE - WEST SALEM ROAD**  
 S.T.H. 16 LA CROSSE COUNTY

SCALE: 0 50 100 FT. DATE: 11-9-83  
 CONSTRUCTION PROJECT NUMBER:

RIGHT-OF-WAY BOUNDARIES ARE DEFINED WITH COURSES OF THE PERIMETER OF THE HIGHWAY LANDS REFERENCED TO THE U.S. PUBLIC LAND SURVEY OR OTHER SURVEYS OF PUBLIC RECORD. OTHER INFORMATION IS PROVIDED TO SUPPLEMENT THE BASIC PERIMETER DESCRIPTION AND SHALL NOT BE CONSIDERED TO PREVAIL OVER THE PERIMETER DESCRIPTION.

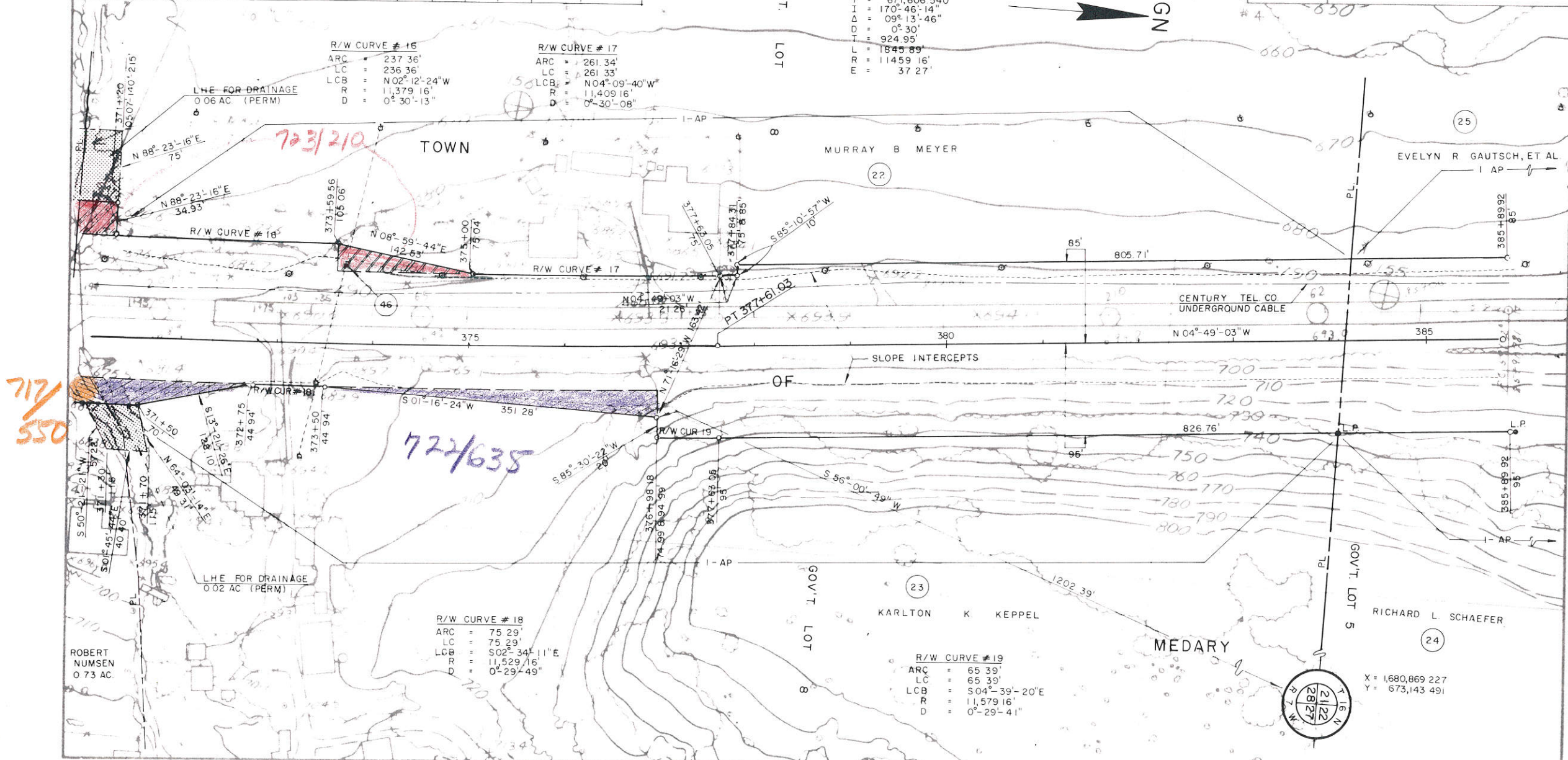
PI = 368+40.09  
 X = 1,679,870.130  
 Y = 671,606.540  
 I = 170°-46'-14"  
 Δ = 09°-13'-46"  
 D = 0°-30'  
 T = 924.95'  
 L = 1845.89'  
 R = 11459.16'  
 E = 37.27'

**R/W CURVE # 16**  
 ARC = 237.36'  
 LC = 236.36'  
 LCB = N02°-12'-24"W  
 R = 11,379.16'  
 D = 0°-30'-13"

**R/W CURVE # 17**  
 ARC = 261.34'  
 LC = 261.33'  
 LCB = N04°-09'-40"W  
 R = 11,409.16'  
 D = 0°-30'-08"

**R/W CURVE # 18**  
 ARC = 75.29'  
 LC = 75.29'  
 LCB = S02°-34'-11"E  
 R = 11,529.16'  
 D = 0°-29'-49"

**R/W CURVE # 19**  
 ARC = 65.39'  
 LC = 65.39'  
 LCB = S04°-39'-20"E  
 R = 11,579.16'  
 D = 0°-29'-41"



X = 1680,869.227  
 Y = 673,143.491

TIER N  
 2122  
 2827  
 R/W



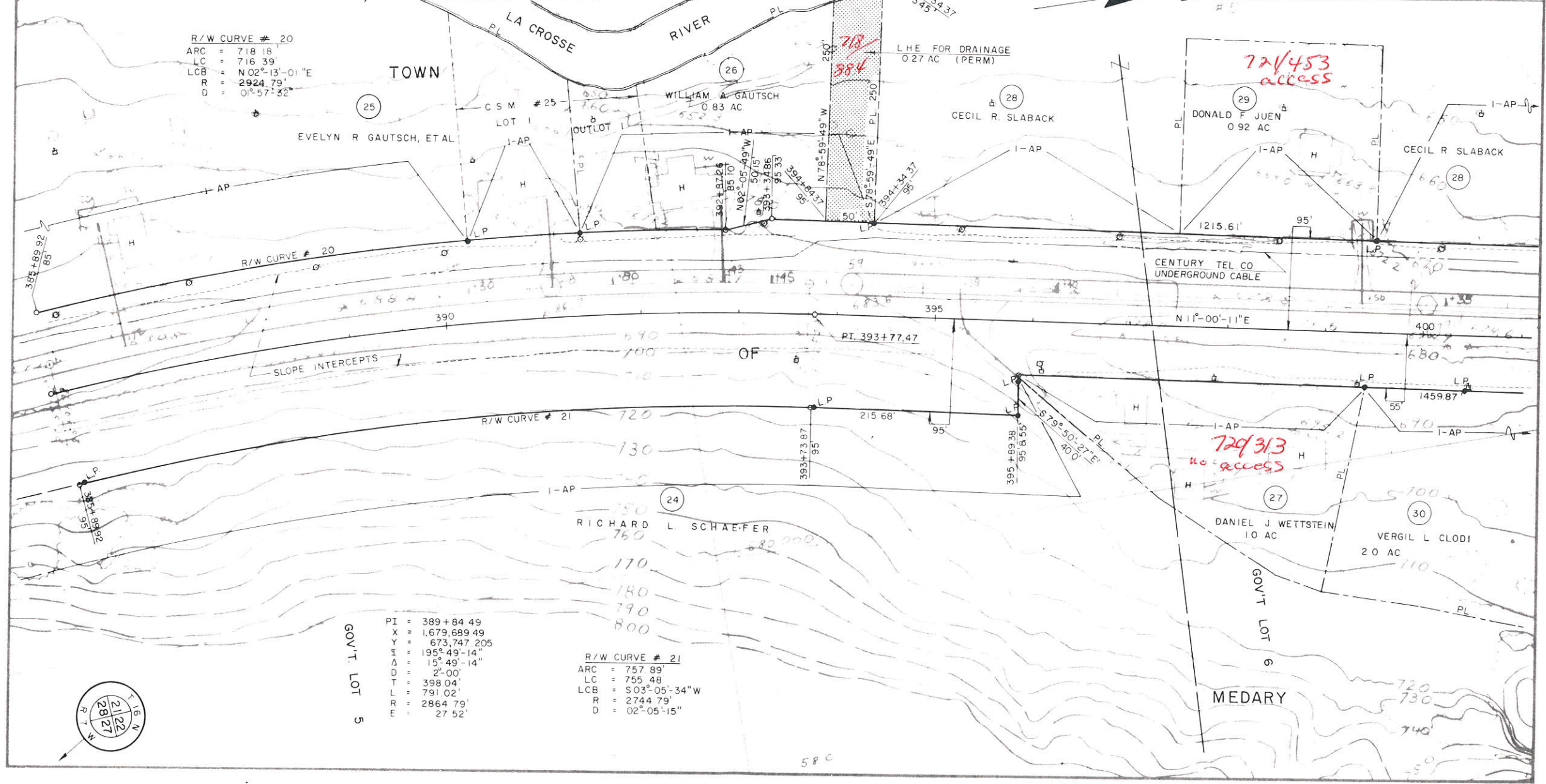
SCHEDULE OF LANDS AND INTERESTS REQUIRED

PARCEL NUMBER	SHEET NUMBER	OWNER	INTEREST	LHE AC/SQ FT	AC/SQ FT REQUIRED			TOTAL REMAINING AC/SQ FT	OPERATIONS PROJECT ID
					NEW	EXIST	TOTAL		
24	45,46	RICHARD L SCHAEFER	ACCESS RIGHTS					7575-03-21	
25	"	EVELYN R GAUTSCH, ET AL	"					"	
26	46	WILLIAM A GAUTSCH	LHE & ACCESS RIGHTS	0.27				"	
27	"	DANIEL J WETTSTEIN	ACCESS RIGHTS					"	
28	46-48	CECIL R SLABACK	FEE & ACCESS RIGHTS		0.47	0.47	10.78	"	
29	46	DONALD F JUEN	ACCESS RIGHTS					"	
30	46,47	VIRGIL L CLODI	"					"	

BEARING, ORIENTATION AND DISTANCE

ALL DISTANCES ARE IN FEET UNLESS OTHERWISE NOTED. ALL BEARINGS ARE TRUE UNLESS OTHERWISE NOTED. THIS SURVEY IS BASED ON THE NATIONAL GRID SYSTEM. THE BOUNDARIES OF THE PUBLIC LANDS REFERENCED TO THE U.S. PUBLIC LAND SURVEY OR OTHER SURVEYS OF PUBLIC RECORD. OTHER INFORMATION IS PROVIDED TO SUPPLEMENT THE BASIC PERIMETER DESCRIPTION AND SHALL NOT BE CONSTRUED TO PREVAIL OVER THE PERIMETER DESCRIPTION.

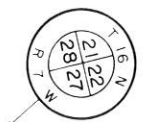
REVISION DATE	R/W PROJECT NUMBER	SHEET NUMBER
3-21-84	7575-03-21	4.6
6-11-84	FEDERAL PROJECT NUMBER	
2-13-85 N.C.		
PLAT OF RIGHT OF WAY REQUIRED FOR <b>LA CROSSE - WEST SALEM ROAD</b> S.T.H. 16 LA CROSSE COUNTY		
SCALE 1" = 100 FT DATE 11-9-83 CONSTRUCTION PROJECT NUMBER		



R/W CURVE # 20  
 ARC = 718.18'  
 LC = 716.39'  
 LCB = N 02° 13' - 01" E  
 R = 2924.79'  
 D = 01° 57' - 32"

GOV'T LOT 5  
 PI = 389+84.49  
 X = 1,679,689.49  
 Y = 673,747.205  
 T = 195° 49' - 14"  
 Δ = 15° 49' - 14"  
 D = 2° - 00'  
 L = 398.04'  
 T = 791.02'  
 R = 2864.79'  
 E = 27.52'

R/W CURVE # 21  
 ARC = 757.99'  
 LC = 755.48'  
 LCB = S 03° 05' - 34" W  
 R = 2744.79'  
 D = 02° 05' - 15"





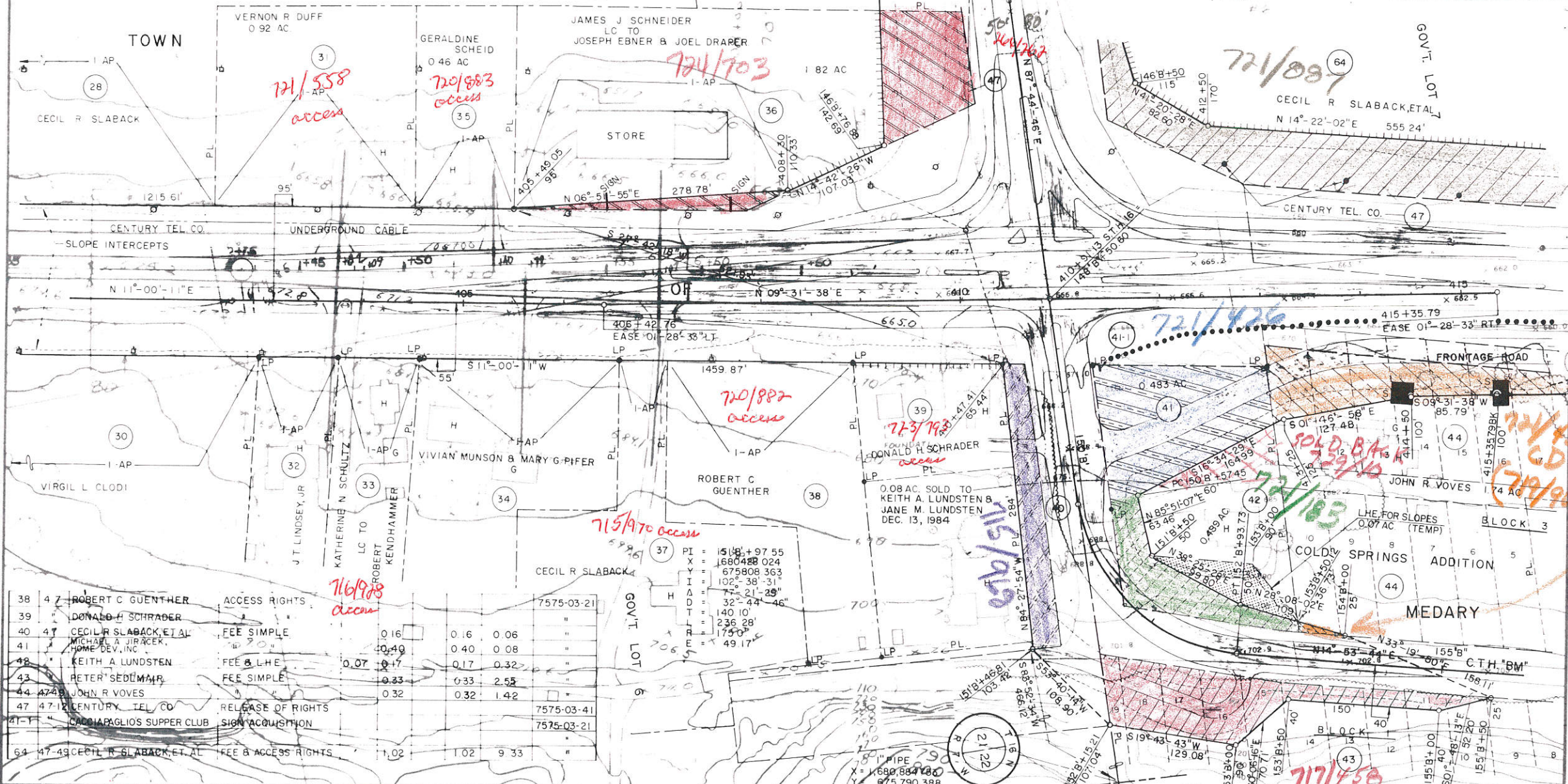
SCHEDULE OF LANDS AND INTERESTS REQUIRED

PARCEL NUMBER	SHEET NUMBER	OWNER	INTEREST	LHE AC/SQ FT	AC/SQ FT REQUIRED	TOTAL REMAINING AC/SQ FT	OPERATIONS PROJECT ID
				NEW	EXIST	TOTAL	
28	46-48	CECIL R SLABACK	FEE & ACCESS RIGHTS		0.47	0.47	7575-03-21
30	46,47	VIRGIL L CLODI	ACCESS RIGHTS			10.78	"
31	47	VERNON R DUFF	"				"
32	"	J T LINDSEY, JR	"				"
33	"	ROBERT KENDHAMMER, ET AL	"				"
34	"	VIVIAN MUNSON & MARY G PIFER	"				"
35	"	GERALDINE SCHEID	"				"
36	"	JOSEPH EBNER, ET AL	FEE & ACCESS RIGHTS	0.29		0.29	1.53
37	"	CECIL R SLABACK	ACCESS RIGHTS				"



BEARING ORIENTATION AND UNIT CONVERSIONS

REVISION DATE	7575-03-21	SHEET NUMBER	4.7
3-21-84			
6-11-84			
2-13-85			
LA CROSSE - WEST SALEM ROAD S.T.H. 16 LA CROSSE COUNTY			
SCALE 1" = 50' 100' 11-9-83			



38	47	ROBERT C GUENTHER	ACCESS RIGHTS				7575-03-21
39		DONALD H SCHRADER	"				"
40	47	CECIL R SLABACK, ET AL	FEE SIMPLE	0.16	0.16	0.06	"
41		MICHAEL A JIRACEK, HOME DEV, INC	"	0.40	0.40	0.08	"
42		KEITH A LUNDSTEN	FEE & LHE	0.07	0.17	0.32	"
43		PETER SEDLMAIR	"	0.33	0.33	2.55	"
44	47	JOHN R VOVES	"	0.32	0.32	1.42	"
47	47	CENTURY TEL CO	RELEASE OF RIGHTS				7575-03-41
41-1		CACCIAPAGLIOS SUPPER CLUB	SIGN ACQUISITION				7575-03-21
64	47-49	CECIL R SLABACK, ET AL	FEE & ACCESS RIGHTS	1.02	1.02	9.33	"



717/58 PETER SEDLMAIR



SCHEDULE OF LANDS AND INTERESTS REQUIRED

PARCEL NUMBER	SHEET NUMBER	OWNER	INTEREST	L.H.E. AC/SQ FT. REQUIRED			TOTAL REMAINING AC/SQ FT.	OPERATIONS PROJECT ID
				NEW	EXIST.	TOTAL		
28	46-48	CECIL R. SLABACK	FEE & ACCESS RIGHTS	0.47	0.47	10.78	7575-03-21	
45	48	SCHRABECK ENTERPRISES INC.	FEE & ACCESS RIGHTS	0.22	0.22	0.57		
47	47-12	CENTURY TEL CO.	RELEASE OF RIGHTS				7575-03-41	
64	47-49	CECIL R. SLABACK, ET AL.	FEE & ACCESS RIGHTS	1.02	1.02	9.33	7575-03-21	



GOV'T. LOT 7

LLLLL (NO ACCESS-ACQUISITION)  
 ..... (NO ACCESS-OTHER THAN ACQUISITION)

BEARING ORIENTATION AND GRID CONVERSION  
 (Small text regarding survey methods and grid conversion details)

REVISION DATE	F.W. PROJECT NUMBER	SHEET NUMBER
3-21-84	7575-03-21	4.8
6-11-84	FEDERAL PROJECT NUMBER	
2-13-85 N.C.		
PLAT OF RIGHT OF WAY REQUIRED FOR <b>LA CROSSE - WEST SALEM ROAD</b> S.T.H. 16 LA CROSSE COUNTY		
SCALE 0 50 100 FT		DATE 11-9-83
CONSTRUCTION PROJECT NUMBER		





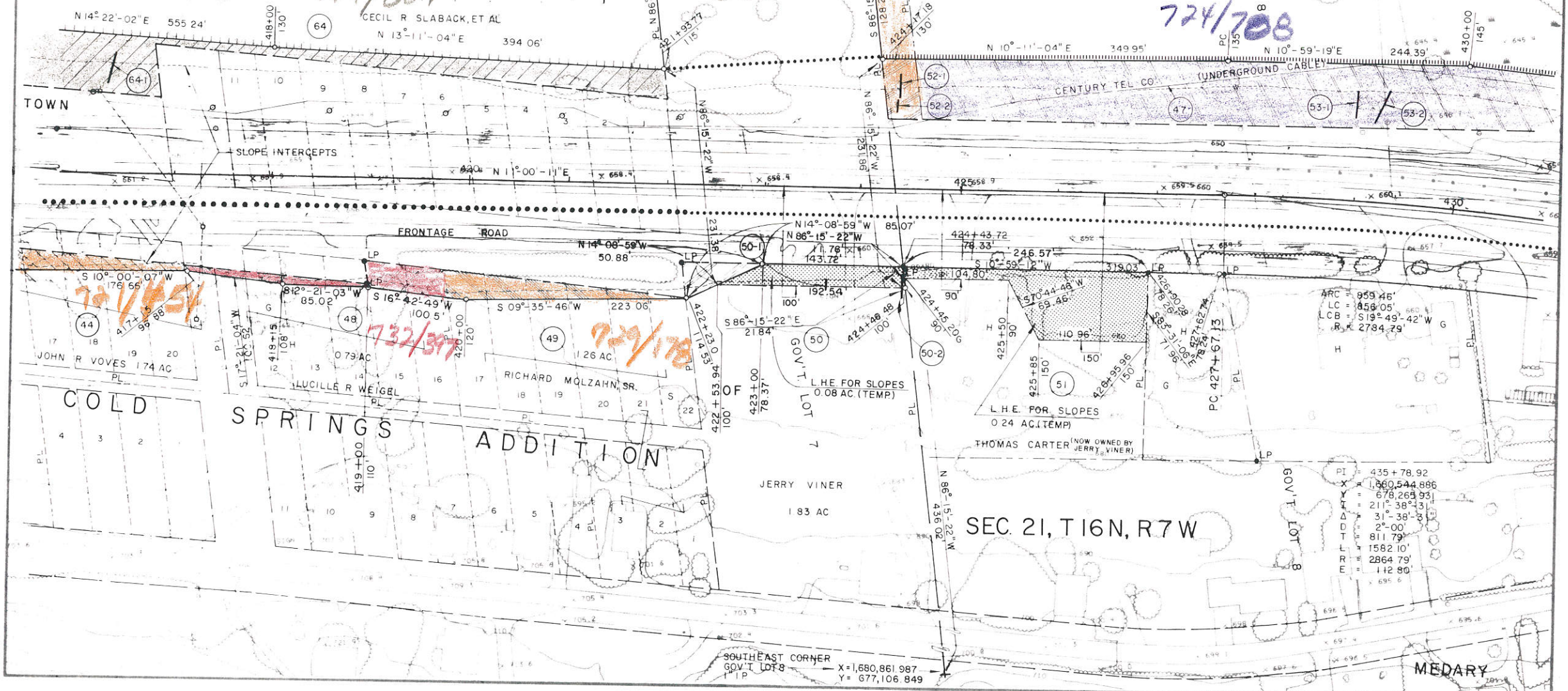
SCHEDULE OF LANDS AND INTERESTS REQUIRED

PARCEL NUMBER	SHEET NUMBER	OWNER	INTEREST	L.H.E. AC/SQ.FT.		TOTAL REMAINING AC/SQ.FT.	OPERATIONS PROJECT ID
				NEW	EXIST		
64	47-49	CECIL R SLABACK, ET AL	FEE & ACCESS RIGHTS	1.02	1.02	9.33	7575-03-21
44	47,49	JOHN R VOVES	FEE SIMPLE	0.32	0.32	1.42	"
48	4,9	LUCILLE R WEIGEL	"	0.07	0.07	0.72	"
49	"	RICHARD MOLZAHN, SR	"	0.07	0.07	1.19	"
50	"	JERRY VINER	FEE & L.H.E.	0.08	0.04	1.79	"
51	"	THOMAS CARTER	L.H.E.	0.24			"
52	"	LA CROSSE COUNTY	FEE & ACCESS RIGHTS	0.04	0.04	0.11	"
53	49-11	LAWRENCE LENOX	"	2.33	2.33	21.96	"
47	47-12	CENTURY TEL CO	RELEASE OF RIGHTS				7575-03-41
50-1	49	JERRY VINER, ET AL	SIGN ACQUISITION				7575-03-21
50-2	"	COLLINS - LA CROSSE	"				"
52-1	"	"	"				"
52-2	"	"	"				"
53-1	"	"	"				"
53-2	"	"	"				"
64-1	"	"	"				"

----- NO ACCESS-ACQUISITION  
 ..... NO ACCESS-OTHER THAN ACQUISITION

HEARING, UTILIZATION AND RIGHT CONVERSION  
 0 99993050  
 RIGHT-OF-WAY BOUNDARIES ARE DEFINED WITH COURSES OF THE PERIMETER OF THE HIGHWAY LANDS REFERENCED TO THE U.S. PUBLIC LAND-SURVEY OR OTHER SURVEYS OF PUBLIC RECORD. OTHER INFORMATION IS PROVIDED TO SUPPLEMENT THE BASIC PERIMETER DESCRIPTION AND SHALL NOT BE CONSTRUED TO PREVAIL OVER THE PERIMETER DESCRIPTION.

REVISION DATE	7575-03-21	SHEET NUMBER	4.9
3-21-84			
6-11-84			
2-13-85			
LA CROSSE - WEST SALEM POAD S.T.H. 16 LA CROSSE COUNTY			
SCALE	DATE		
0 50 100 FT	11-9-83		



PI	= 435 + 78.92
X	= 1,860,544.886
Y	= 678,263.931
T	= 211° 38' 31"
Δ	= 31° 38' 31"
D	= 2° 00'
L	= 811.79'
T	= 1582.10'
R	= 2864.79'
E	= 112.80'
	= 69° 6'

SOUTHEAST CORNER GOV'T LOT 8  
 X = 1,680,861.987  
 Y = 677,106.849

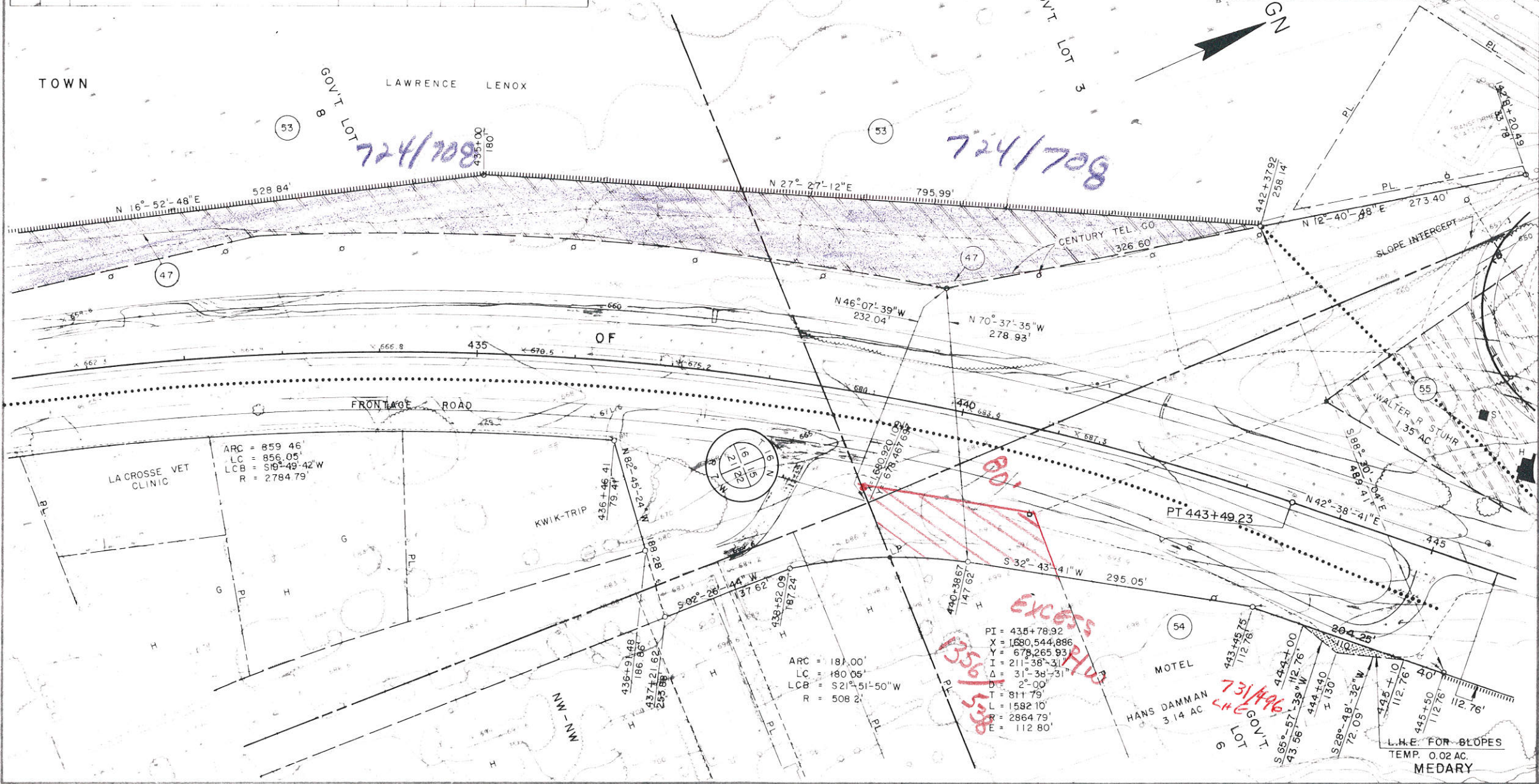


SCHEDULE OF LANDS AND INTERESTS REQUIRED									
PARCEL NUMBER	SHEET NUMBER	OWNER	INTEREST	L.H.E. AC/SQ FT	AC/SQ FT REQUIRED			TOTAL REMAINING AC/SQ FT	OPERATIONS PROJECT ID
					NEW	EXIST	TOTAL		
55	410-12	WALTER R STUHR	FEE SIMPLE		1.12	—	1.12	0.23	7575-03-21
47	47-12	CENTURY TEL CO	RELEASE OF RIGHTS						7575-03-41
53	49-11	LAWRENCE LENOX	FEE & ACCESS RIGHTS		2.33		2.33	21.96	7575-03-21
54	410-11	HANS DAMMAN	L.H.E.B	0.02					

BEARING ORIENTATION AND GRID CONVERSION

THE NORTH AND SOUTH POINTS OF THE PERIMETER OF THE HIGHWAY LANDS REFERENCED TO THE U.S. PUBLIC LAND SURVEY OR OTHER SURVEYS OF PUBLIC RECORD. OTHER INFORMATION IS PROVIDED TO SUPPLEMENT THE BASIC PERIMETER DESCRIPTION AND SHALL NOT BE CONSTRUED TO PREVAIL OVER THE PERIMETER DESCRIPTION.

REVISION DATE	7575-03-21	SHEET NUMBER	4.10
6-11-84			
2-13-85			
PLAT OF RIGHT OF WAY REQUIRED FOR			
LA CROSSE - WEST SALEM ROAD			
S.T.H. 16 LA CROSSE COUNTY			
SCALE 1" = 100 FT		DATE 3-21-84	
CONSTRUCTION PROJECT NUMBER			



ARC = 859.46'  
 LC = 856.05'  
 LCB = S19° 49' 42" W  
 R = 2784.79'

ARC = 181.00'  
 LC = 180.05'  
 LCB = S21° 51' 50" W  
 R = 508.2'

PI = 435+78.92  
 X = 1680.544,886  
 Y = 678.265,93  
 I = 211° 38' 31"  
 Δ = 31° 38' 31"  
 L = 2° 00'  
 T = 811.79'  
 L = 1582.10'  
 P = 2864.79'  
 R = 112.80'

L.H.E. FOR SLOPES  
 TEMP. 0.02 AC.  
 MEDARY



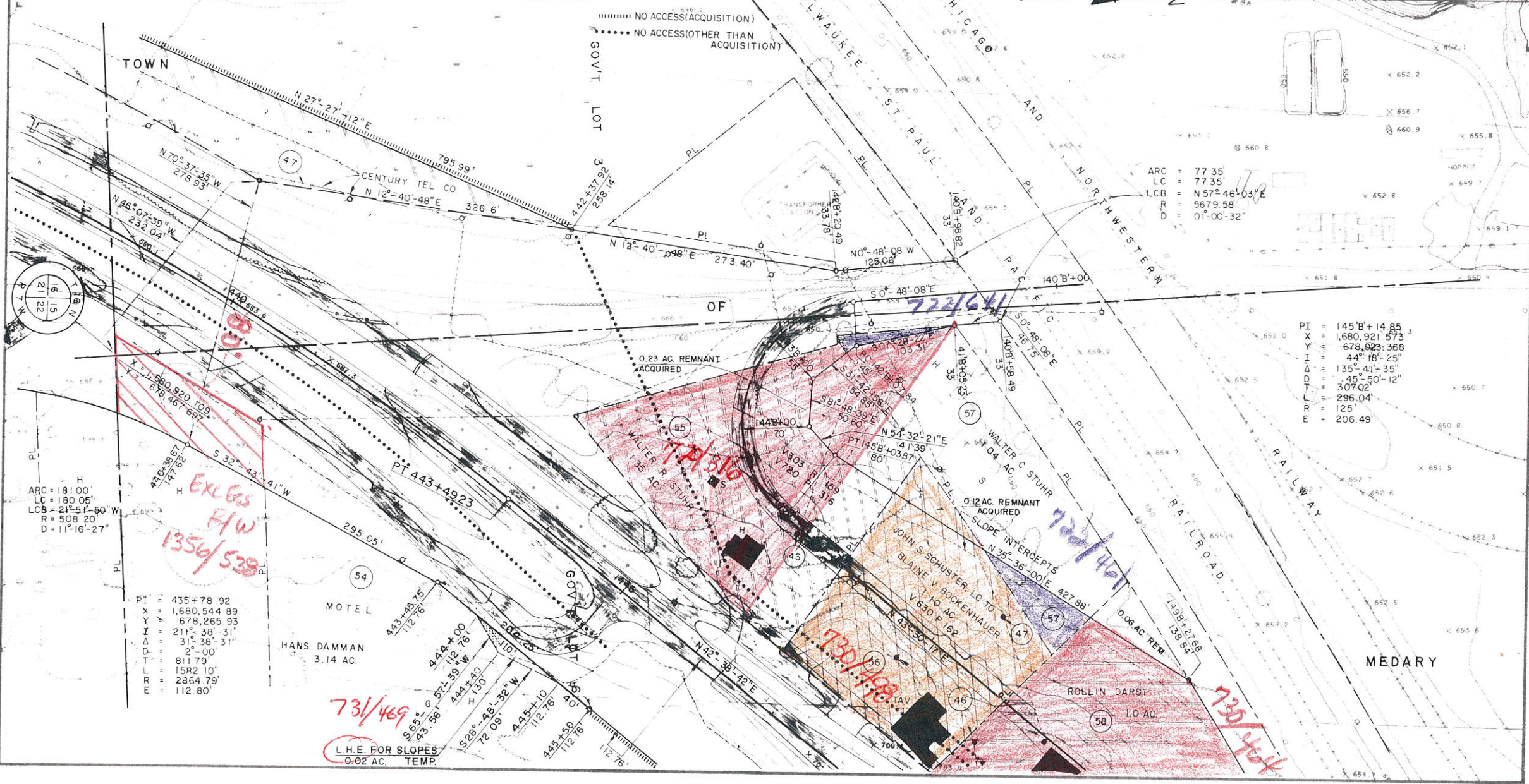
SCHEDULE OF LANDS AND INTERESTS REQUIRED

PARCEL NUMBER	SHEET NUMBER	OWNER	INTEREST	LHE AC/SQ FT REQUIRED			TOTAL REMAINING AC/SQ FT	OPERATIONS PROJECT ID.
				NEW	EXIST	TOTAL		
55	410-12	WALTER R STUHR	FEE SIMPLE	1.12	—	1.12	0.23	7575-03-21
56	411-12	BLAINE V BOCKENHAUER, ET AL	"	0.98	—	0.98	0.12	"
57	"	WALTER C STUHR	"	0.12	—	0.12	0.92	"
58	"	ROLLIN DARST	"	0.94	—	0.94	0.06	"
46	43-4-2	NORTHERN STATES POWER CO.	RELEASE OF RIGHTS					7575-03-40
47	47-12	CENTURY TEL CO	"					7575-03-41
54	410-11	HANS DAMMAN	L.H.E. & ACCESS RIGHTS	0.02				7575-03-21

BEARING ORIENTATION AND GRID CONVERSION

COORDINATE SYSTEM: NAD 83  
 GRID: NAD 83 UTM  
 ZONE: 18N  
 EASTING: 650000  
 NORTHING: 4800000  
 FALSE EASTING: 500000  
 FALSE NORTHING: 1000000  
 SCALE FACTOR: 0.99993050

REVISION DATE	F.W. PROJECT NUMBER	SHEET NUMBER
6-11-84 2-13-85	7575-03-21	4.11
FEDERAL PROJECT NUMBER		
PLAT OF RIGHT OF WAY REQUIRED FOR LA CROSSE - WEST SALEM ROAD S.T.H. 16 LA CROSSE COUNTY		
SCALE	DATE	
0 50 100 Ft	3-21-84	
CONSTRUCTION PROJECT NUMBER		





SCHEDULE OF LANDS AND INTERESTS REQUIRED

PARCEL NUMBER	OWNER	INTEREST	AC. SOFT	AC. SOFT REQUIRED	TOTAL REMAINING AC. SOFT	OPERATIONS PROJECT ID
SHEET NUMBER			NEW	EXIST	TOTAL	
55	40-12 WALTER R STUHR	FEE SIMPLE	1.12	1.12	0.23	7575-03-21
56	41-12 BLAINE V BOCKENHAUER, ET AL.	"	0.98	0.98	0.12	"
57	" WALTER C STUHR	"	0.12	0.12	0.02	"
58	" ROLLIN DARST	"	0.94	0.94	0.06	"
46	43-45 NORTHERN STATES POWER	RELEASE OF RIGHTS				7575-03-40
60	41-12 NORTHERN STATES POWER CO	L.H.E.	0.16			7575-03-21
61	412-13 C M ST P & P RR	AGREEMENT				"
62	" C & N W RY	"				"
47	47-12 CENTURY TEL CO	RELEASE OF RIGHTS				7575-03-41

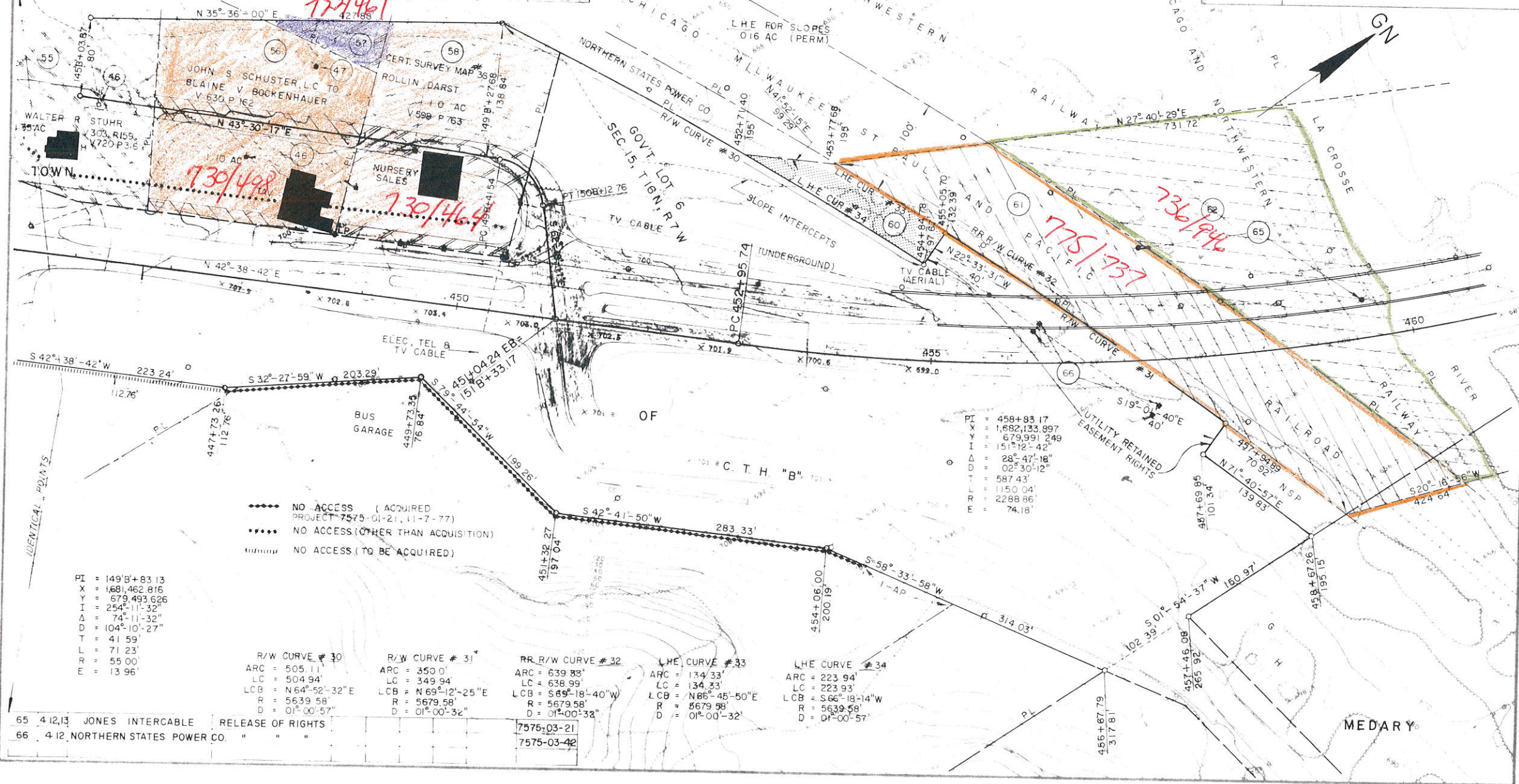
REVISIONS  
DATE  
6-11-84  
2-13-85

7575-03-21

LA CROSSE - WEST SALEM ROAD  
S.T.H. 16 LA CROSSE COUNTY

SCALE 1" = 100 FT  
DATE 3-21-84

RIGHT-OF-WAY BOUNDARIES ARE DEFINED WITH COURSES OF THE PERIMETER OF THE HIGHWAY LANDS REFERENCED TO THE U.S. PUBLIC LAND SURVEY OR OTHER SURVEYS OF PUBLIC RECORD. OTHER INFORMATION IS PROVIDED TO SUPPLEMENT THE BASIC PERIMETER DESCRIPTION AND SHALL NOT BE CONSTRUED TO PREVAIL OVER THE PERIMETER DESCRIPTION.



- NO ACCESS (ACQUIRED PROJECT 7575-01-21, 11-7-77)
- ..... NO ACCESS (OTHER THAN ACQUISITION)
- ~~~~~ NO ACCESS (TO BE ACQUIRED)

PI = 149'8+83.13  
 X = 1681.462.816  
 Y = 679.493.626  
 I = 254°-11'-32"  
 Δ = 74°-11'-32"  
 D = 104°-10'-27"  
 T = 41.59'  
 L = 71.23'  
 R = 55.00'  
 E = 13.96'

R/W CURVE # 30 ARC = 505.11' LC = 504.94' LCB = N 64°-52'-32" E R = 5639.58' D = 01°-00'-57"	R/W CURVE # 31 ARC = 350.0' LC = 349.94' LCB = N 69°-12'-25" E R = 5679.58' D = 01°-00'-32"	RR R/W CURVE # 32 ARC = 639.83' LC = 638.99' LCB = S 89°-12'-40" W R = 5679.58' D = 01°-00'-32"	L.H.E. CURVE # 33 ARC = 134.33' LC = 134.33' LCB = N 86°-45'-50" E R = 5679.58' D = 01°-00'-32"	L.H.E. CURVE # 34 ARC = 223.94' LC = 223.93' LCB = S 66°-18'-14" W R = 5639.58' D = 01°-00'-57"
---	--	--	--	--

65	412,13 JONES INTERCABLE	RELEASE OF RIGHTS				7575-03-21
66	412,13 NORTHERN STATES POWER CO	"	"	"	"	7575-03-42

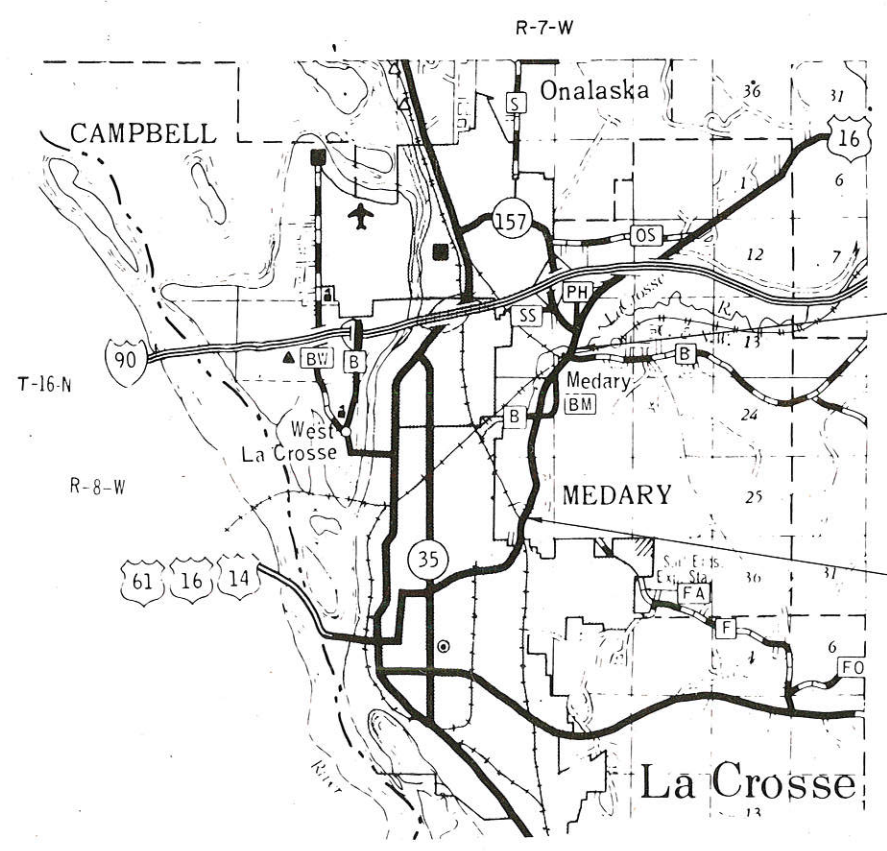






R/W PROJECT NUMBER	7575-03-21	SHEET NUMBER		TOTAL SHEETS	4.0
FEDERAL PROJECT NUMBER					
PLAT OF RIGHT OF WAY REQUIRED FOR					
SECTION I					
LA CROSSE - WEST SALEM ROAD					
S.T.H. 16 LA CROSSE COUNTY					
CONSTRUCTION PROJECT NUMBER					

PARCEL NUMBER	SHEET NUMBER	OWNER
1	4.2	JOHN A. KAIO
2	"	HOWARD R. WETTSTEIN
3	"	ALBERT L. MILLER, ET. AL.
4	4.2, 4.3	L. M. BECK
5	4.2	A. MARK WERNER
6	"	ROBERT E. HANRATTY
7	4.3	PHILLIP C. BARTZ
8	"	EDNA L. K. BARTZ
9	"	KNIGHTS OF COLUMBUS
10	4.3, 4.4	JEFFREY KLEVEN, ET. AL.
11	4.3	HAZEL M. GEGENFURTNER
12	"	SUE A. BAKKUM
13	"	JOSEPH F. GEGENFURTNER
14	"	MABEL M. NUTTLEMAN
15	4.3, 4.4	ROGER YOUNG
16	"	JAMES R. LONKOSKI
17	4.6	ROBERT R. KAPLAN
18	"	HARRY KEPPEL
19	"	DAVID E. FERRIES
20	"	KENNETH D. FRANK
21	"	ROBERT NUMSEN
22	4.5	MURRAY B. MEYER
23	"	KARLTON K. KEPPEL
24	4.5, 4.6	RICHARD L. SCHAEFER
25	"	EVELYN R. GAUTSCH, ET. AL.
26	4.6	WILLIAM A. GAUTSCH
27	"	DANIEL J. WETTSTEIN
28	4.6-4.8	CECIL R. SLABACK
29	4.6	DONALD F. JUEN
30	4.6, 4.7	VIRGIL L. CLODI
31	4.7	VERNON R. DUFF
32	"	J. T. LINDSEY, JR.
33	"	ROBERT KENDHAMMER, ET. AL.
34	"	VIVIAN MUNSON, ET. AL.
35	"	GERALDINE SCHEID
36	"	JOSEPH EBNER, ET. AL.
37	"	CECIL R. SLABACK
38	"	ROBERT C. GUENTHER
39	"	DONALD H. SCHRADER
40	"	CECIL R. SLABACK, ET. AL.
41	"	MICHAEL A. JIRACEK, HOME DEV. INC.
42	"	KEITH A. LUNDSTEN
43	"	PETER SEDLMAIR
44	4.7-4.9	JOHN R. VOVES
45	4.8	SCHRABECK ENTERPRISES, INC.
46	4.3-4.5	NORTHERN STATES POWER CO
47	4.7-4.12	CENTURY TELEPHONE CO.
10-1	4.3	COLLINS-LA CROSSE
10-2	"	COLLINS-LA CROSSE
18-1	4.4	COLLINS-LA CROSSE
18-2	"	COLLINS-LA CROSSE
41-1	4.7	HIGHWAY DISPLAY-ST PAUL
41-2	"	SHEPHERDS VOICE BOOK STORE
48	4.9	LUCILLE R. WEIGEL
49	"	RICHARD MOLZAHN, SR.
50	"	JERRY VINER, ET. AL.
51	"	THOMAS CARTER
52	"	LA CROSSE COUNTY
53	4.9-4.11	LAWRENCE LENOX
54	4.10-4.11	HANS DAMMAN
50-1	4.9	G. HEILEMAN BREWING CO.
50-2	"	COLLINS-LA CROSSE
52-1	"	COLLINS-LA CROSSE
52-2	"	COLLINS-LA CROSSE
53-1	"	COLLINS-LA CROSSE
53-2	"	COLLINS-LA CROSSE



**END RELOCATION ORDER**  
**PROJECT 7575-03-21**  
**STATION 464 + 45.78**  
 X = 1,682,274.572  
 Y = 680,561.547  
 S 21°-47'-01" W - 3415.05 FEET FROM THE NORTHWEST CORNER OF SECTION 15, T 16 N, R 7 W

**BEGIN RELOCATION ORDER**  
**PROJECT 7575-03-21**  
**STATION 329 + 00**  
 X = 1,679,238.823  
 Y = 667,803.070  
 ± 120 FEET SOUTH AND ± 1090 FEET EAST OF THE NORTH 1/4 CORNER OF SECTION 33, T 16 N, R 7 W.

Parcel No.	Sheet No.	Owner
64-1	4.9	COLLINS - LA CROSSE
55	4.10-4.12	WALTER R. STUHR
56	4.11-4.12	BLAINE V. BOCHENAUER, ET. AL.
57	"	WALTER C. STUHR
58	"	ROLLIN DARST
54-1	4.10-4.11	HANS DAMMAN
60	4.11-4.12	NORTHERN STATES POWER CO
61	4.12-4.13	CHICAGO, MILWAUKEE, ST. PAUL & PACIFIC RR.
62	"	CHICAGO & NORTHWESTERN RY.
64	4.7-4.9	CECIL R. SLABACK, ET. AL.

**PROJECT LOCATION**

SCALE 0 1 2 MILES

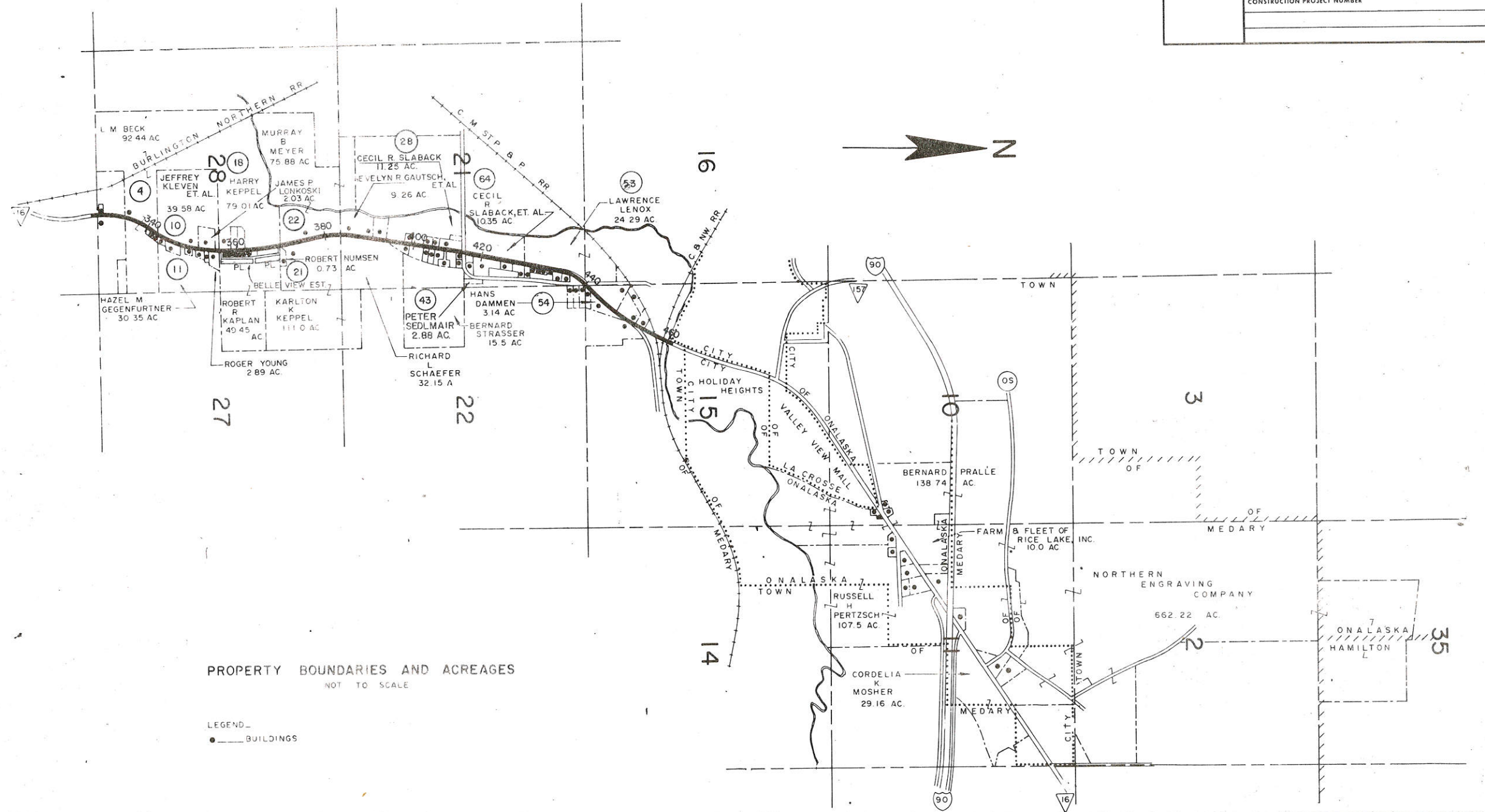
TOTAL NET CENTERLINE LENGTH = 2.565 MILES

ALL COORDINATES ARE REFERENCED TO THE WISCONSIN COORDINATE SYSTEM, SOUTH ZONE

REVISION DATE	STATE OF WISCONSIN DEPARTMENT OF TRANSPORTATION
3-21-84	
6-11-84	Approved: <i>R. R. [Signature]</i> Date 11-9-83 District Transportation Director
	Approved: _____ Date _____ Director, Bureau of Road Estate
	U.S. DEPARTMENT OF TRANSPORTATION FEDERAL HIGHWAY ADMINISTRATION REGION 5 WISCONSIN DIVISION
	Approved: _____ Date _____ District Administrator



REVISION DATE	R/W PROJECT NUMBER	SHEET NUMBER
3-21-84	7575-03-21	4.1
6-11-84	FEDERAL PROJECT NUMBER	
PLAT OF RIGHT OF WAY REQUIRED FOR		
LA CROSSE - WEST SALEM ROAD		
S.T.H. 16 LA CROSSE COUNTY		
SCALE	DATE	
	11-9-83	
CONSTRUCTION PROJECT NUMBER		



PROPERTY BOUNDARIES AND ACREAGES  
NOT TO SCALE

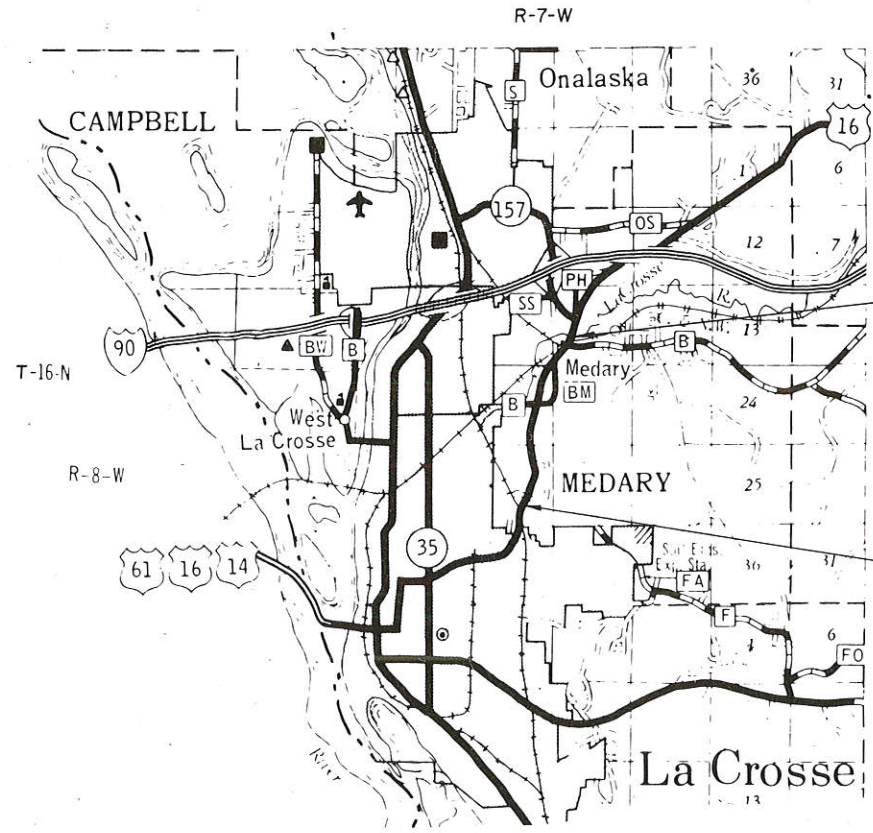
LEGEND  
● BUILDINGS



R/W PROJECT NUMBER	7575-03-21	SHEET NUMBER	TOTAL SHEETS
FEDERAL PROJECT NUMBER			4.0
PLAT OF RIGHT OF WAY REQUIRED FOR			
SECTION I			
LA CROSSE - WEST SALEM ROAD			
S.T.H. 16 LA CROSSE COUNTY			
CONSTRUCTION PROJECT NUMBER			

PARCEL NUMBER	SHEET NUMBER	OWNER
1	4.2	JOHN A. KAIO
2	"	HOWARD R. WETTSTEIN
3	"	ALBERT L. MILLER, ET. AL.
4	4.2, 4.3	L. M. BECK
5	4.2	A. MARK WERNER
6	"	ROBERT E. HANRATTY
7	4.3	PHILLIP C. BARTZ
8	"	EDNA L. K. BARTZ
9	"	KNIGHTS OF COLUMBUS
10	4.3, 4.4	JEFFREY KLEVEN, ET. AL.
11	4.3	HAZEL M. GEGENFURTNER
12	"	SUE A. BAKKUM
13	"	JOSEPH F. GEGENFURTNER
14	"	MABEL M. NUTTLEMAN
15	4.3, 4.4	ROGER YOUNG
16	"	JAMES R. LONKOSKI
17	4.4	ROBERT R. KAPLAN
18	"	HARRY KEPPEL
19	"	DAVID E. FERRIES
20	"	KENNETH D. FRANK
21	"	ROBERT NUMSEN
22	4.5	MURRAY B. MEYER
23	"	KARLTON K. KEPPEL
24	4.5, 4.6	RICHARD L. SCHAEFER
25	"	EVELYN R. GAUTSCH, ET. AL.
26	4.6	WILLIAM A. GAUTSCH
27	"	DANIEL J. WETTSTEIN
28	4.6-4.8	CECIL R. SLABACK
29	4.6	DONALD F. JUEN
30	4.6, 4.7	VIRGIL L. CLODI
31	4.7	VERNON R. DUFF
32	"	J. T. LINDSEY, JR.
33	"	ROBERT KENDHAMMER, ET. AL.
34	"	VIVIAN MUNSON, ET. AL.
35	"	GERALDINE SCHEID
36	"	JOSEPH EBNER, ET. AL.
37	"	CECIL R. SLABACK
38	"	ROBERT C. GUENTHER
39	"	DONALD H. SCHRADER
40	"	CECIL R. SLABACK, ET. AL.
41	"	MICHAEL A. JIRACEK, HOME DEV. INC.
42	"	KEITH A. LUNDSTEN
43	"	PETER SEDLMAIR
44	4.7-4.9	JOHN R. VOVES
45	4.8	SCHRABECK ENTERPRISES, INC.
46	4.3-4.5	NORTHERN STATES POWER CO
47	4.7-4.12	CENTURY TELEPHONE CO.
10-1	4.3	COLLINS-LA CROSSE
10-2	"	COLLINS-LA CROSSE
18-1	4.4	COLLINS-LA CROSSE
18-2	"	COLLINS-LA CROSSE
41-1	4.7	HIGHWAY DISPLAY-ST PAUL
41-2	"	SHEPHERDS VOICE BOOK STORE
48	4.9	LUCILLE R. WEIGEL
49	"	RICHARD MOLZAHN, SR.
50	"	JERRY VINER, ET. AL.
51	"	THOMAS CARTER
52	"	LA CROSSE COUNTY
53	4.9-4.11	LAWRENCE LENOX
54	4.10-4.11	HANS DAMMAN
50-1	4.9	G. HEILEMAN BREWING CO.
50-2	"	COLLINS-LA CROSSE
52-1	"	COLLINS-LA CROSSE
52-2	"	COLLINS-LA CROSSE
53-1	"	COLLINS-LA CROSSE
53-2	"	COLLINS-LA CROSSE

64-1	4.9	COLLINS - LA CROSSE
55	4.10-4.12	WALTER R. STUHR
56	4.11-4.12	BLAINE V. BOCHENAUER, ET. AL.
57	"	WALTER C. STUHR
58	"	ROLLIN DARST
54-1	4.10-4.11	HANS DAMMAN
60	4.11-4.12	NORTHERN STATES POWER CO
61	4.12-4.13	CHICAGO, MILWAUKEE, ST. PAUL & PACIFIC RR.
62	"	CHICAGO & NORTHWESTERN RY.
64	4.7-4.9	CECIL R. SLABACK, ET. AL.



**END RELOCATION ORDER**  
 PROJECT 7575-03-21  
 STATION 464+45.78  
 X = 1,682,274.572  
 Y = 680,561.547  
 S 21°-47'-01"W - 3415.05 FEET FROM THE NORTHWEST  
 CORNER OF SECTION 15, T 16 N, R 7 W

**BEGIN RELOCATION ORDER**  
 PROJECT 7575-03-21  
 STATION 329+00  
 X = 1,679,238.823  
 Y = 667,803.070  
 ±120 FEET SOUTH AND ±1090 FEET EAST OF THE  
 NORTH 1/4 CORNER OF SECTION 33, T 16 N, R 7 W.

**PROJECT LOCATION**

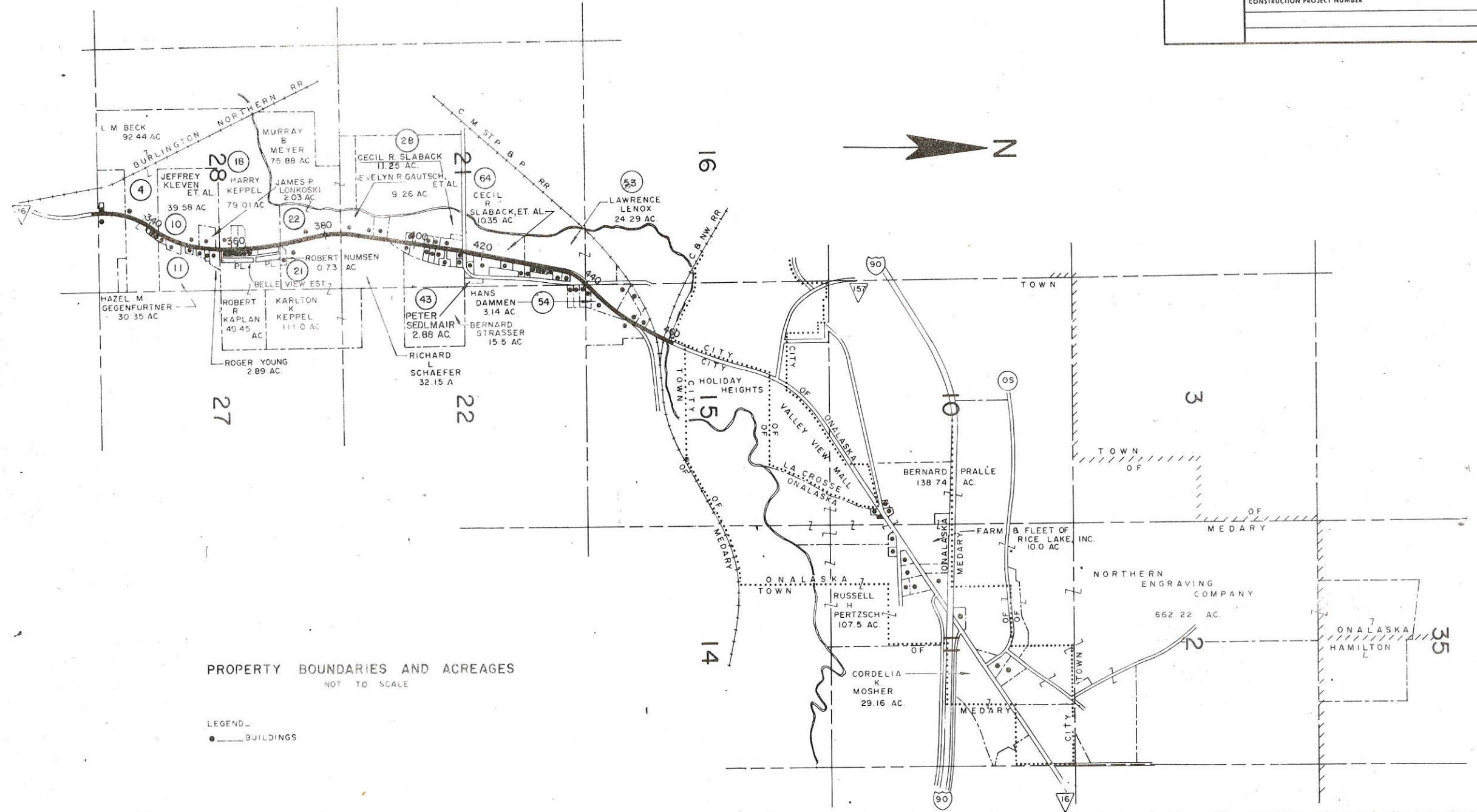


ALL COORDINATES ARE REFERENCED TO THE  
 WISCONSIN COORDINATE SYSTEM, SOUTH ZONE

REVISION DATE	STATE OF WISCONSIN DEPARTMENT OF TRANSPORTATION
3-21-84	
6-11-84	Approved: _____ Date 11-9-83 _____ District Transportation Director
	Approved: _____ Date _____ Director, Bureau of Real Estate
	U.S. DEPARTMENT OF TRANSPORTATION FEDERAL HIGHWAY ADMINISTRATION REGION 5 WISCONSIN DIVISION
	Approved: _____ Date _____ Division Administrator



REVISION DATE	R/W PROJECT NUMBER	SHEET NUMBER
3-21-84	7575-03-21	4.1
6-11-84	FEDERAL PROJECT NUMBER	
PLAT OF RIGHT OF WAY REQUIRED FOR		
LA CROSSE - WEST SALEM ROAD		
S.T.H. 16 LA CROSSE COUNTY		
SCALE	DATE	
	11-9-83	
CONSTRUCTION PROJECT NUMBER		



PROPERTY BOUNDARIES AND ACREAGES  
NOT TO SCALE

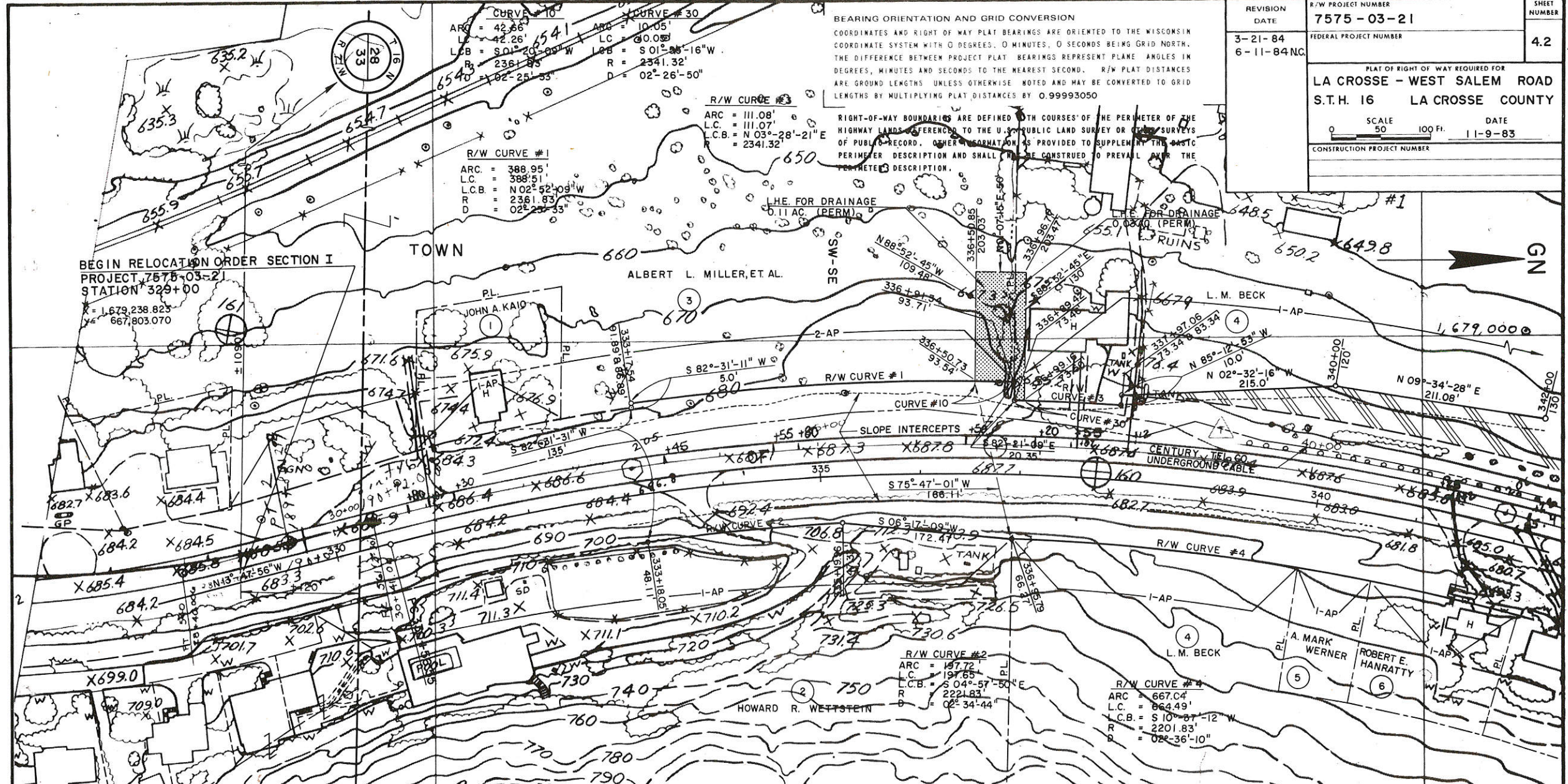
LEGEND  
● BUILDINGS



REVISION DATE	R/W PROJECT NUMBER	SHEET NUMBER
3-21-84	7575-03-21	4.2
6-11-84 NC	FEDERAL PROJECT NUMBER	
PLAT OF RIGHT OF WAY REQUIRED FOR		
LA CROSSE - WEST SALEM ROAD		
S.T.H. 16 LA CROSSE COUNTY		
SCALE	DATE	
0 50 100 Ft.	11-9-83	
CONSTRUCTION PROJECT NUMBER		

BEARING ORIENTATION AND GRID CONVERSION  
 COORDINATES AND RIGHT OF WAY PLAT BEARINGS ARE ORIENTED TO THE WISCONSIN COORDINATE SYSTEM WITH 0 DEGREES, 0 MINUTES, 0 SECONDS BEING GRID NORTH. THE DIFFERENCE BETWEEN PROJECT PLAT BEARINGS REPRESENT PLANE ANGLES IN DEGREES, MINUTES AND SECONDS TO THE NEAREST SECOND. R/W PLAT DISTANCES ARE GROUND LENGTHS UNLESS OTHERWISE NOTED AND MAY BE CONVERTED TO GRID LENGTHS BY MULTIPLYING PLAT DISTANCES BY 0.99993050

RIGHT-OF-WAY BOUNDARIES ARE DEFINED BY BOTH COURSES OF THE PERIMETER OF THE HIGHWAY LANDS REFERENCED TO THE U.S. PUBLIC LAND SURVEY OR OTHER SURVEYS OF PUBLIC RECORD. OTHER INFORMATION IS PROVIDED TO SUPPLEMENT THE PLAT PERIMETER DESCRIPTION AND SHALL NOT BE CONSTRUED TO PREVAIL OVER THE PERIMETER DESCRIPTION.



BEGIN RELOCATION ORDER SECTION I  
 PROJECT 7575-03-21  
 STATION 329+00  
 X = 1,679,238.825  
 Y = 667,803.070

CURVE #10  
 ARC = 42.66'  
 L.C. = 42.26'  
 L.C.B. = S 01° 20' 09" W  
 R = 2361.83'  
 D = 02° 25' 53"

CURVE #30  
 ARC = 10.05'  
 L.C. = 10.05'  
 L.C.B. = S 01° 28' 16" W  
 R = 2341.32'  
 D = 02° 26' 50"

R/W CURVE #1  
 ARC = 388.95'  
 L.C. = 388.51'  
 L.C.B. = N 02° 52' 09" W  
 R = 2361.83'  
 D = 02° 25' 53"

R/W CURVE #2  
 ARC = 187.72'  
 L.C. = 197.65'  
 L.C.B. = S 04° 57' 50" E  
 R = 2221.83'  
 D = 02° 34' 44"

R/W CURVE #4  
 ARC = 667.04'  
 L.C. = 664.49'  
 L.C.B. = S 10° 07' 12" W  
 R = 2201.83'  
 D = 02° 36' 10"

SCHEDULE OF LANDS AND INTERESTS REQUIRED

PARCEL NUMBER	SHEET NUMBER	OWNER	INTEREST	AC/SQ. FT. REQUIRED			TOTAL REMAINING AC./SQ. FT.	OPERATIONS PROJECT ID.
				L.H.E. AC./SQ. FT.	NEW	EXIST.		
1	4.2	JOHN A. KAIO	ACCESS RIGHTS					7575-03-21
2	"	HOWARD R. WETTSTEIN	"					"
3	"	ALBERT L. MILLER, ET AL.	L.H.E. & ACCESS RIGHTS	0.11				"
4	4.243	L.M. BECK	FEE, L.H.E. & ACCESS RTS.	0.03	0.42	2.28	2.70	89.74
5	4.2	A. MARK WERNER	ACCESS RIGHTS					"
6	"	ROBERT E. HANRATTY	"					"

PI = 339 + 21.08  
 X = 1,678,995.296  
 Y = 668,794.616  
 I = 221° 20' 08"  
 D = 2° 30'  
 T = 864.54'  
 R = 1653.42'  
 R = 2221.83'  
 R = 157.64'  
 A = 4° 20' 08"



SCHEDULE OF LANDS AND INTERESTS REQUIRED

PARCEL NUMBER	SHEET NUMBER	OWNER	INTEREST	L.H.E. AC/SQ.FT.	AC/SQ. FT. REQUIRED			TOTAL REMAINING AC/SQ. FT.	OPERATIONS PROJECT ID
					NEW	EXIST	TOTAL		
4	42,43	L. M. BECK	FEE, L.H.E. & ACCESS RTS.	0.03	0.42	2.28	2.70	89.74	7575-03-21
7	4.3	PHILLIP C. BARTZ	ACCESS RIGHTS						"
8	"	EDNA L.K. BARTZ	FEE & ACCESS RTS	0.04			0.04	0.48	"
9	"	KNIGHTS OF COLUMBUS	ACCESS RIGHTS						"
10	43,44	JEFFREY KLEVEN, ET. AL.	FEE, L.H.E. & ACCESS RTS.	0.12	0.59		0.59	38.99	"
11	4.3	HAZEL M. GEGENFURTNER	"	0.05	0.02		0.02	30.33	"
12	"	SUE A. BAKKUM	"	0.01	0.01		0.01	0.32	"
13	"	JOSEPH F. GEGENFURTNER	L.H.E. & ACCESS RTS	0.03					"
14	"	MABEL M. NUTTLEMAN	"	0.03					"
15	43,44	ROGER YOUNG	ACCESS RIGHTS						"
16	"	JAMES R. LONKOSKI	"	0.01	0.03		0.03	2.00	"
46	43,45	NORTHERN STATES POWER	RELEASE OF RIGHTS						7575-03-40
10-1	4.3	COLLINS-LACROSSE	SIGN ACQUISITION						7575-03-21
10-2	"	COLLINS-LACROSSE	"						"

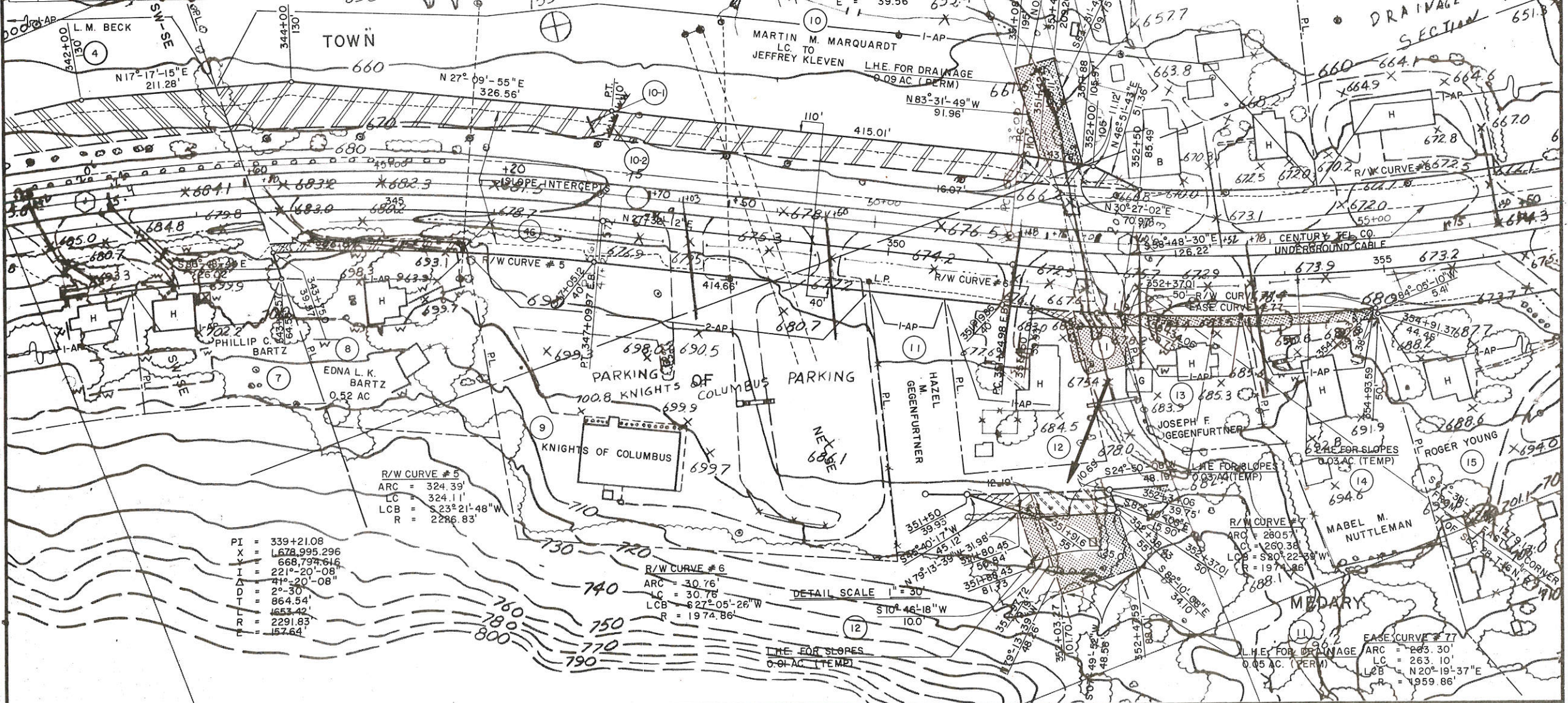
BEARING ORIENTATION AND GRID CONVERSION

COORDINATES AND RIGHT OF WAY PLAT BEARINGS ARE ORIENTED TO THE WISCONSIN COORDINATE SYSTEM WITH 0 DEGREES, 0 MINUTES, 0 SECONDS BEING GRID NORTH. THE DIFFERENCE BETWEEN PROJECT PLAT BEARINGS REPRESENT PLATE ANGLES IN DEGREES, MINUTES AND SECONDS TO THE NEAREST SECOND. R/W PLAT DISTANCES ARE GROUND LENGTHS UNLESS OTHERWISE NOTED AND MAY BE CONVERTED TO GRID LENGTHS BY MULTIPLYING PLAT DISTANCES BY 0.99993050

RIGHT-OF-WAY BOUNDARIES ARE DEFINED WITH COURSES OF THE PERIMETER OF THE HIGHWAY LANDS REFERENCED TO THE U.S. PUBLIC LAND SURVEY OR OTHER SURVEYS OF PUBLIC RECORD. OTHER INFORMATION IS PROVIDED TO SUPPLEMENT THE BASIC PERIMETER DESCRIPTION AND SHALL NOT BE CONSTRUED TO PREVAIL OVER THE PERIMETER DESCRIPTION.

PI = 355+15.71  
 X = 1,679,767.437  
 Y = 670,275.574  
 I = 156°-52'-31"  
 A = 23°-07'-29"  
 D = 3°-00'  
 T = 390.73  
 L = 770.82  
 R = 1909.86'  
 E = 39.56'

REVISION DATE	R/W PROJECT NUMBER	SHEET NUMBER
3-21-84	7575-03-21	4.3
6-11-84 N.C.	FEDERAL PROJECT NUMBER	
PLAT OF RIGHT OF WAY REQUIRED FOR		
LA CROSSE - WEST SALEM ROAD		
S.T.H. 16 LA CROSSE COUNTY		
SCALE	DATE	
1" = 50' 100'	11-9-83	
CONSTRUCTION PROJECT NUMBER		



PI = 339+21.08  
 X = 1,678,995.296  
 Y = 668,794.616  
 I = 221°-20'-08"  
 A = 41°-20'-08"  
 D = 2°-30'  
 T = 864.54'  
 L = 1653.42'  
 R = 2291.83'  
 E = 157.64'

R/W CURVE #6  
 ARC = 30.76'  
 LC = 30.76'  
 LCB = 627°-05'-26"W  
 R = 1974.86'

R/W CURVE #7  
 ARC = 260.57'  
 LC = 260.38'  
 LCB = S80°-22'-38"W  
 R = 1974.86'

EASE CURVE #77  
 ARC = 263.30'  
 LC = 263.10'  
 LCB = N20°-19'-37"E  
 R = 1959.86'



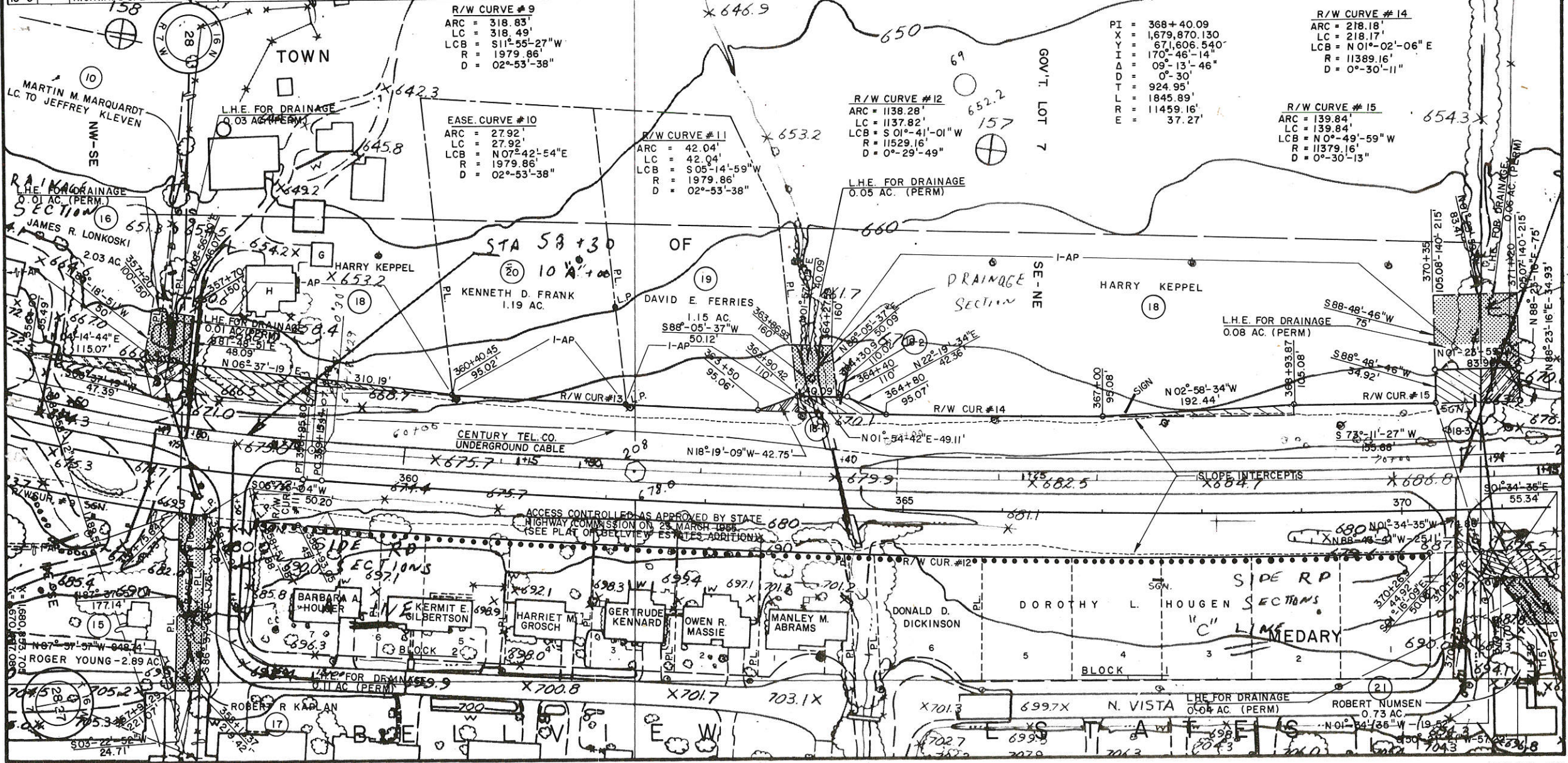
SCHEDULE OF LANDS AND INTERESTS REQUIRED

PARCEL NUMBER	SHEET NUMBER	OWNER	INTEREST	L.H.E. AC./SQ.FT.		AC/SQ.FT. REQUIRED			TOTAL REMAINING AC./SQ.FT.	OPERATIONS PROJECT ID.
				NEW	EXIST.	NEW	EXIST.	TOTAL		
10	4.34.4	JEFFREY KLEVEN, ET. AL	FEE, L.H.E. & ACCESS RTS	0.12	0.59	0.59		38.99	7575-03-21	
15	"	ROGER YOUNG	ACCESS RTS.						"	
16	"	JAMES R. LONKOSKI	FEE, L.H.E. & ACCESS RTS	0.01	0.03	0.03		2.00	"	
17	4.4	ROBERT R. KAPLAN	L.H.E. & ACCESS RTS.	0.11					"	
18	"	HARRY KEPPEL	FEE, L.H.E. & ACCESS RTS	0.14	0.15	0.15		78.86	"	
19	"	DAVID E. FERRIES	FEE & ACCESS. RTS.		0.01	0.01		1.14	"	
20	"	KENNETH D. FRANK	ACCESS RTS.						"	
21	"	ROBERT NUMSEN	FEE, L.H.E. & ACCESS RTS	0.04	0.02	0.02		0.71	"	
1	"	COLLINS-LA CROSSE	SIGN ACQUISITION						"	
18-2	"	COLLINS-LA CROSSE	"						"	
18-3	"	HIGHWAY DISPLAY-ST PAUL	"						"	

NO ACCESS - ACQUISITION  
 NO ACCESS - OTHER THAN ACQUISITION

BEARING ORIENTATION AND GRID CONVERSION  
 COORDINATES AND RIGHT OF WAY PLAT BEARINGS ARE ORIENTED TO THE WISCONSIN COORDINATE SYSTEM WITH 0 DEGREES, 0 MINUTES, 0 SECONDS BEING GRID NORTH. THE DIFFERENCE BETWEEN PROJECT PLAT BEARINGS REPRESENT PLANE ANGLES IN DEGREES, MINUTES AND SECONDS TO THE NEAREST SECOND. R/W PLAT DISTANCES ARE GROUND LENGTHS UNLESS OTHERWISE NOTED AND MAY BE CONVERTED TO GRID LENGTHS BY MULTIPLYING PLAT DISTANCES BY 0.99993050

REVISION DATE	R/W PROJECT NUMBER	SHEET NUMBER
3-21-84	7575-03-21	4.4
6-11-84 N.C.	FEDERAL PROJECT NUMBER	
PLAT OF RIGHT OF WAY REQUIRED FOR <b>LA CROSSE - WEST SALEM ROAD</b> S.T.H. 16 LA CROSSE COUNTY		
SCALE 0 50 100 FT.		DATE 11-9-83
CONSTRUCTION PROJECT NUMBER		



R/W CURVE #13  
 ARC = 306.99'  
 LC = 306.98'  
 LCB = N 03°-00'-16" E  
 R = 11389.16'  
 D = 0°-30'-11"

R/W CURVE #9  
 ARC = 318.83'  
 LC = 318.49'  
 LCB = S 11°-55'-27" W  
 R = 1979.86'  
 D = 02°-53'-38"

EASE CURVE #10  
 ARC = 27.92'  
 LC = 27.92'  
 LCB = N 07°-42'-54" E  
 R = 1979.86'  
 D = 02°-53'-38"

R/W CURVE #11  
 ARC = 42.04'  
 LC = 42.04'  
 LCB = S 05°-14'-59" W  
 R = 1979.86'  
 D = 02°-53'-38"

R/W CURVE #12  
 ARC = 1138.28'  
 LC = 1137.82'  
 LCB = S 01°-41'-01" W  
 R = 11529.16'  
 D = 0°-29'-49"

PI = 368+40.09  
 X = 1679.870 130  
 Y = 671.606 540  
 I = 170°-46'-14"  
 Δ = 09°-13'-46"  
 D = 0°-30'  
 T = 924.95'  
 L = 1845.89'  
 R = 11459.16'  
 E = 37.27'

R/W CURVE #14  
 ARC = 218.18'  
 LC = 218.17'  
 LCB = N 01°-02'-06" E  
 R = 11389.16'  
 D = 0°-30'-11"

R/W CURVE #15  
 ARC = 139.84'  
 LC = 139.84'  
 LCB = N 0°-49'-59" W  
 R = 11379.16'  
 D = 0°-30'-13"

ACCESS CONTROLLED AS APPROVED BY STATE HIGHWAY COMMISSION ON 28 MARSH LBS. (SEE PLAT OF BELVIEW ESTATES ADDITION)

SLOPE INTERCEPTS

L.H.E. FOR DRAINAGE 0.04 AC. (PERM)

L.H.E. FOR DRAINAGE 0.06 AC. (PERM)

L.H.E. FOR DRAINAGE 0.08 AC. (PERM)

L.H.E. FOR DRAINAGE 0.05 AC. (PERM)

L.H.E. FOR DRAINAGE 0.06 AC. (PERM)

L.H.E. FOR DRAINAGE 0.06 AC. (PERM)

L.H.E. FOR DRAINAGE 0.06 AC. (PERM)

L.H.E. FOR DRAINAGE 0.06 AC. (PERM)

L.H.E. FOR DRAINAGE 0.06 AC. (PERM)

L.H.E. FOR DRAINAGE 0.06 AC. (PERM)

L.H.E. FOR DRAINAGE 0.06 AC. (PERM)

L.H.E. FOR DRAINAGE 0.06 AC. (PERM)

L.H.E. FOR DRAINAGE 0.06 AC. (PERM)

L.H.E. FOR DRAINAGE 0.06 AC. (PERM)

L.H.E. FOR DRAINAGE 0.06 AC. (PERM)

L.H.E. FOR DRAINAGE 0.06 AC. (PERM)

L.H.E. FOR DRAINAGE 0.06 AC. (PERM)

L.H.E. FOR DRAINAGE 0.06 AC. (PERM)

L.H.E. FOR DRAINAGE 0.06 AC. (PERM)

L.H.E. FOR DRAINAGE 0.06 AC. (PERM)

L.H.E. FOR DRAINAGE 0.06 AC. (PERM)

L.H.E. FOR DRAINAGE 0.06 AC. (PERM)

L.H.E. FOR DRAINAGE 0.06 AC. (PERM)

L.H.E. FOR DRAINAGE 0.06 AC. (PERM)

L.H.E. FOR DRAINAGE 0.06 AC. (PERM)

L.H.E. FOR DRAINAGE 0.06 AC. (PERM)

L.H.E. FOR DRAINAGE 0.06 AC. (PERM)

L.H.E. FOR DRAINAGE 0.06 AC. (PERM)

L.H.E. FOR DRAINAGE 0.06 AC. (PERM)

L.H.E. FOR DRAINAGE 0.06 AC. (PERM)

L.H.E. FOR DRAINAGE 0.06 AC. (PERM)

L.H.E. FOR DRAINAGE 0.06 AC. (PERM)

L.H.E. FOR DRAINAGE 0.06 AC. (PERM)

L.H.E. FOR DRAINAGE 0.06 AC. (PERM)

L.H.E. FOR DRAINAGE 0.06 AC. (PERM)

L.H.E. FOR DRAINAGE 0.06 AC. (PERM)

L.H.E. FOR DRAINAGE 0.06 AC. (PERM)

L.H.E. FOR DRAINAGE 0.06 AC. (PERM)

L.H.E. FOR DRAINAGE 0.06 AC. (PERM)

L.H.E. FOR DRAINAGE 0.06 AC. (PERM)

L.H.E. FOR DRAINAGE 0.06 AC. (PERM)

L.H.E. FOR DRAINAGE 0.06 AC. (PERM)

L.H.E. FOR DRAINAGE 0.06 AC. (PERM)

L.H.E. FOR DRAINAGE 0.06 AC. (PERM)

L.H.E. FOR DRAINAGE 0.06 AC. (PERM)

L.H.E. FOR DRAINAGE 0.06 AC. (PERM)

L.H.E. FOR DRAINAGE 0.06 AC. (PERM)

L.H.E. FOR DRAINAGE 0.06 AC. (PERM)

L.H.E. FOR DRAINAGE 0.06 AC. (PERM)

L.H.E. FOR DRAINAGE 0.06 AC. (PERM)

L.H.E. FOR DRAINAGE 0.06 AC. (PERM)

L.H.E. FOR DRAINAGE 0.06 AC. (PERM)

L.H.E. FOR DRAINAGE 0.06 AC. (PERM)

L.H.E. FOR DRAINAGE 0.06 AC. (PERM)

L.H.E. FOR DRAINAGE 0.06 AC. (PERM)

L.H.E. FOR DRAINAGE 0.06 AC. (PERM)

L.H.E. FOR DRAINAGE 0.06 AC. (PERM)

L.H.E. FOR DRAINAGE 0.06 AC. (PERM)

L.H.E. FOR DRAINAGE 0.06 AC. (PERM)

L.H.E. FOR DRAINAGE 0.06 AC. (PERM)

L.H.E. FOR DRAINAGE 0.06 AC. (PERM)

L.H.E. FOR DRAINAGE 0.06 AC. (PERM)

L.H.E. FOR DRAINAGE 0.06 AC. (PERM)

L.H.E. FOR DRAINAGE 0.06 AC. (PERM)

L.H.E. FOR DRAINAGE 0.06 AC. (PERM)

L.H.E. FOR DRAINAGE 0.06 AC. (PERM)

L.H.E. FOR DRAINAGE 0.06 AC. (PERM)

L.H.E. FOR DRAINAGE 0.06 AC. (PERM)

L.H.E. FOR DRAINAGE 0.06 AC. (PERM)

L.H.E. FOR DRAINAGE 0.06 AC. (PERM)

L.H.E. FOR DRAINAGE 0.06 AC. (PERM)

L.H.E. FOR DRAINAGE 0.06 AC. (PERM)



SCHEDULE OF LANDS AND INTERESTS REQUIRED

PARCEL NUMBER	SHEET NUMBER	OWNER	INTEREST	L.H.E. AC/SQ.FT.		AC/SQ.FT. REQUIRED		TOTAL REMAINING AC/SQ.FT.	OPERATIONS PROJECT ID.
				NEW	EXIST	NEW	EXIST		
22	4.5	MURRAY B. MEYER	FEE, L.H.E. & ACCESS RTS	0.06	0.08	0.08	75.80	7575-03-21	
23	"	KARLTON K. KEPPEL	"	0.02	0.17	0.17	110.83	"	
24	45A.6	RICHARD L. SCHAEFER	ACCESS RIGHTS					"	
25	"	EVELYN R. GAUTSCH, ET AL.	"					"	
46	43, 45	NORTHERN STATES POWER	RELEASE OF RIGHTS					7575-03-40	

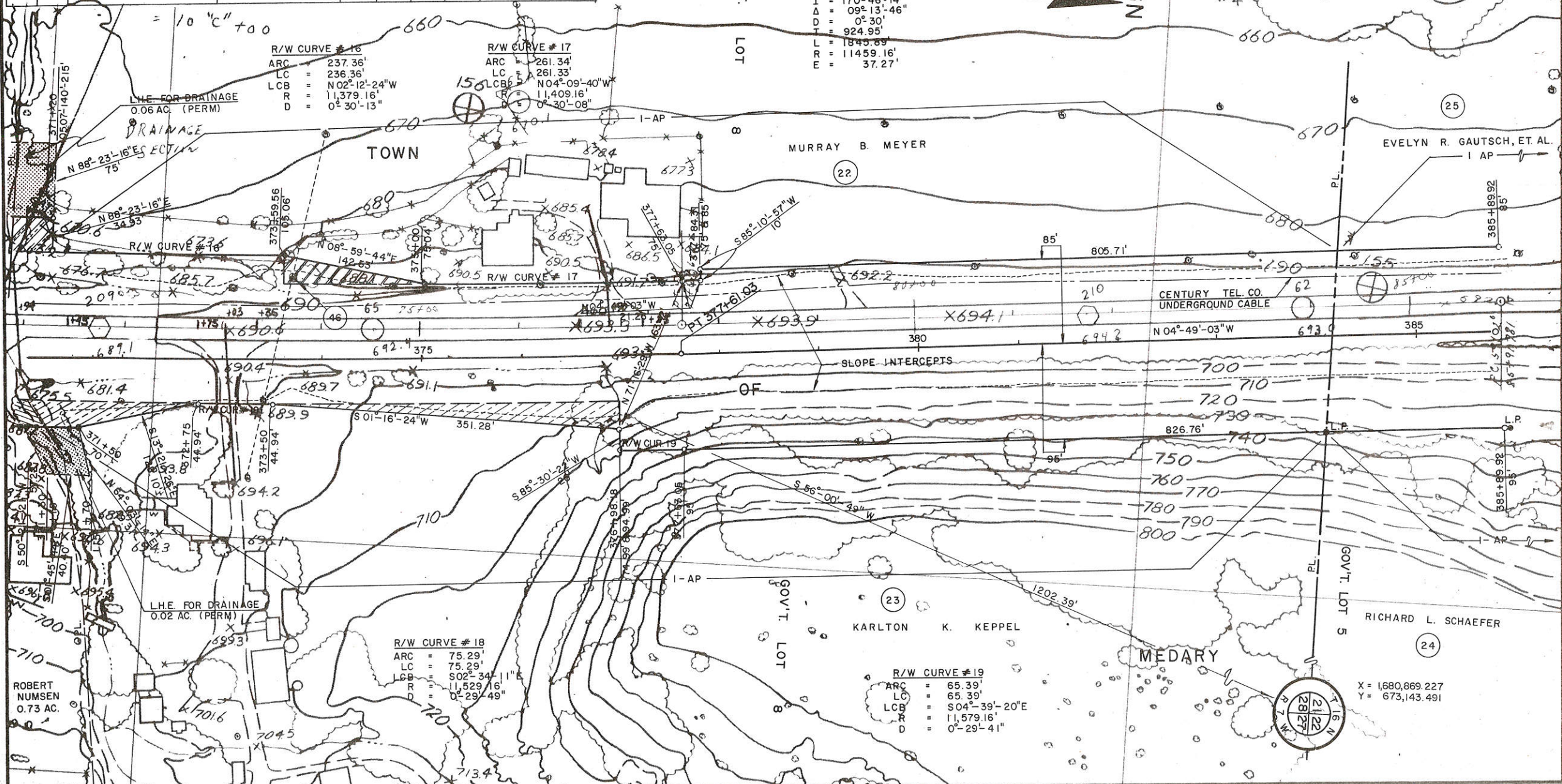
BEARING ORIENTATION AND GRID CONVERSION

COORDINATES AND RIGHT OF WAY PLAT BEARINGS ARE ORIENTED TO THE WISCONSIN COORDINATE SYSTEM WITH 0 DEGREES, 0 MINUTES, 0 SECONDS BEING GRID NORTH. THE DIFFERENCE BETWEEN PROJECT PLAT BEARINGS REPRESENT PLANE ANGLES IN DEGREES, MINUTES AND SECONDS TO THE NEAREST SECOND. R/W PLAT DISTANCES ARE GROUND LENGTHS UNLESS OTHERWISE NOTED AND MAY BE CONVERTED TO GRID LENGTHS BY MULTIPLYING PLAT DISTANCES BY 0.99993050

RIGHT-OF-WAY BOUNDARIES ARE DEFINED WITH COURSES OF THE PERIMETER OF THE HIGHWAY LANDS REFERENCED TO THE U.S. PUBLIC LAND SURVEY OR OTHER SURVEYS OF PUBLIC RECORD. OTHER INFORMATION IS PROVIDED TO SUPPLEMENT THE BASIC PERIMETER DESCRIPTION AND SHALL NOT BE CONSIDERED TO PREVAIL OVER THE PERIMETER DESCRIPTION.

PI = 368+40.09  
 X = 1,679,870.130  
 Y = 671,606.540  
 I = 170°-46'-14"  
 D = 09°-13'-46"  
 H = 0°-30'  
 L = 924.95'  
 R = 1845.69'  
 E = 11459.16'  
 E = 37.27'

REVISION DATE	3-21-84	R/W PROJECT NUMBER	7575-03-21	SHEET NUMBER	4.5
	6-11-84-N.C.	FEDERAL PROJECT NUMBER			
PLAT OF RIGHT OF WAY REQUIRED FOR <b>LA CROSSE - WEST SALEM ROAD</b> S.T.H. 16 LA CROSSE COUNTY					
SCALE			DATE		
0 50 100 Ft.			11-9-83		
CONSTRUCTION PROJECT NUMBER					



X = 1,680,869.227  
 Y = 673,143.491



SCHEDULE OF LANDS AND INTERESTS REQUIRED

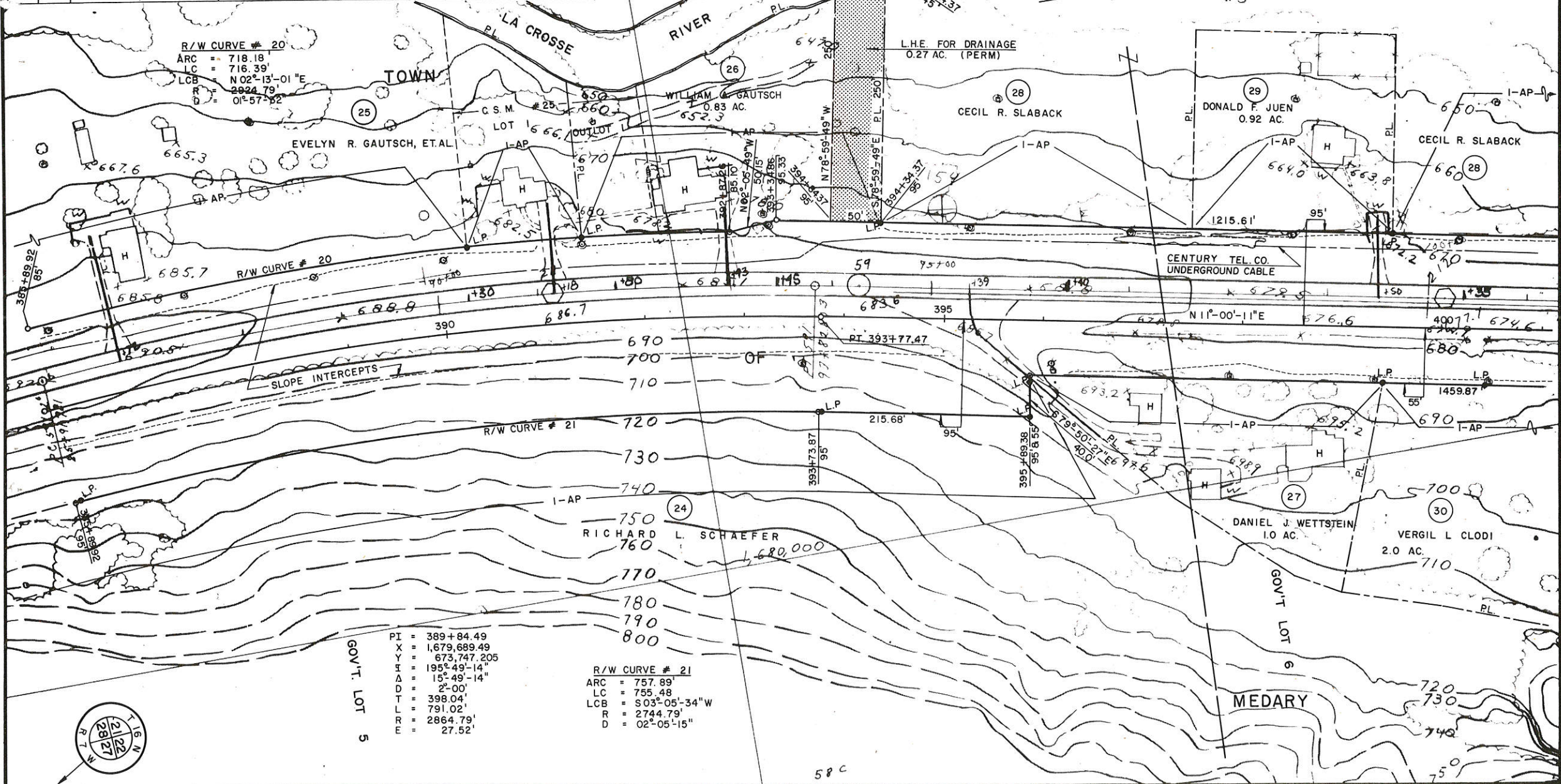
PARCEL NUMBER	SHEET NUMBER	OWNER	INTEREST	L.H.E. AC./SQ.FT.	AC./SQ.FT. REQUIRED			TOTAL REMAINING AC./SQ.FT.	OPERATIONS PROJECT ID.
					NEW	EXIST	TOTAL		
24	45,46	RICHARD L. SCHAEFER	ACCESS RIGHTS						7575-03-21
25	"	EVELYN R. GAUTSCH, ET AL.	"						"
26	4,6	WILLIAM A. GAUTSCH	L.H.E. & ACCESS RIGHTS	0.27					"
27	"	DANIEL J. WETTSTEIN	ACCESS RIGHTS						"
28	46-48	CECIL R. SLABACK	FEE & ACCESS RIGHTS		0.47	0.47	10.78		"
29	4,6	DONALD F. JUEN	ACCESS RIGHTS						"
30	46,47	VIRGIL L. CLODI	"						"

BEARING ORIENTATION AND GRID CONVERSION

COORDINATES AND RIGHT OF WAY PLAT BEARINGS ARE ORIENTED TO THE WISCONSIN COORDINATE SYSTEM WITH 0 DEGREES, 0 MINUTES, 0 SECONDS BEING GRID NORTH. THE DIFFERENCE BETWEEN PROJECT PLAT BEARINGS REPRESENT PLANE ANGLES IN DEGREES, MINUTES AND SECONDS TO THE NEAREST SECOND. R/W PLAT DISTANCES ARE GROUND LENGTHS UNLESS OTHERWISE NOTED AND MAY BE CONVERTED TO GRID LENGTHS BY MULTIPLYING PLAT DISTANCES BY 0.99993050

RIGHT-OF-WAY BOUNDARIES ARE DEFINED WITH COURSES OF THE PERIMETER OF THE HIGHWAY LANDS REFERENCED TO THE U.S. PUBLIC LAND SURVEY OR OTHER SURVEYS OF PUBLIC RECORD. OTHER INFORMATION IS PROVIDED TO SUPPLEMENT THE BASIC PERIMETER DESCRIPTION AND SHALL NOT BE CONSTRUED TO PREVAIL OVER THE PERIMETER DESCRIPTION.

REVISION DATE	R/W PROJECT NUMBER	SHEET NUMBER
3-21-84 6-11-84	7575-03-21	4.6
FEDERAL PROJECT NUMBER		
PLAT OF RIGHT OF WAY REQUIRED FOR <b>LA CROSSE - WEST SALEM ROAD</b> S.T.H. 16 LA CROSSE COUNTY		
SCALE	DATE	
0 50 100 FT.	11-9-83	
CONSTRUCTION PROJECT NUMBER		



R/W CURVE # 20  
 ARC = 718.18'  
 LC = 716.39'  
 LCB = N 02°-13'-01" E  
 R = 2924.79'  
 D = 01°-57'-52"

L.H.E. FOR DRAINAGE  
 0.27 AC. (PERM)

GOV'T. LOT 5  
 PI = 389+84.49  
 X = 1,679,689.49  
 Y = 673,747.205  
 A = 195°-49'-14"  
 D = 15°-49'-14"  
 T = 2'-00"  
 L = 398.04'  
 R = 791.02'  
 E = 2864.79'  
 F = 27.52'

R/W CURVE # 21  
 ARC = 757.89'  
 LC = 755.48'  
 LCB = S 03°-05'-34" W  
 R = 2744.79'  
 D = 02°-05'-15"





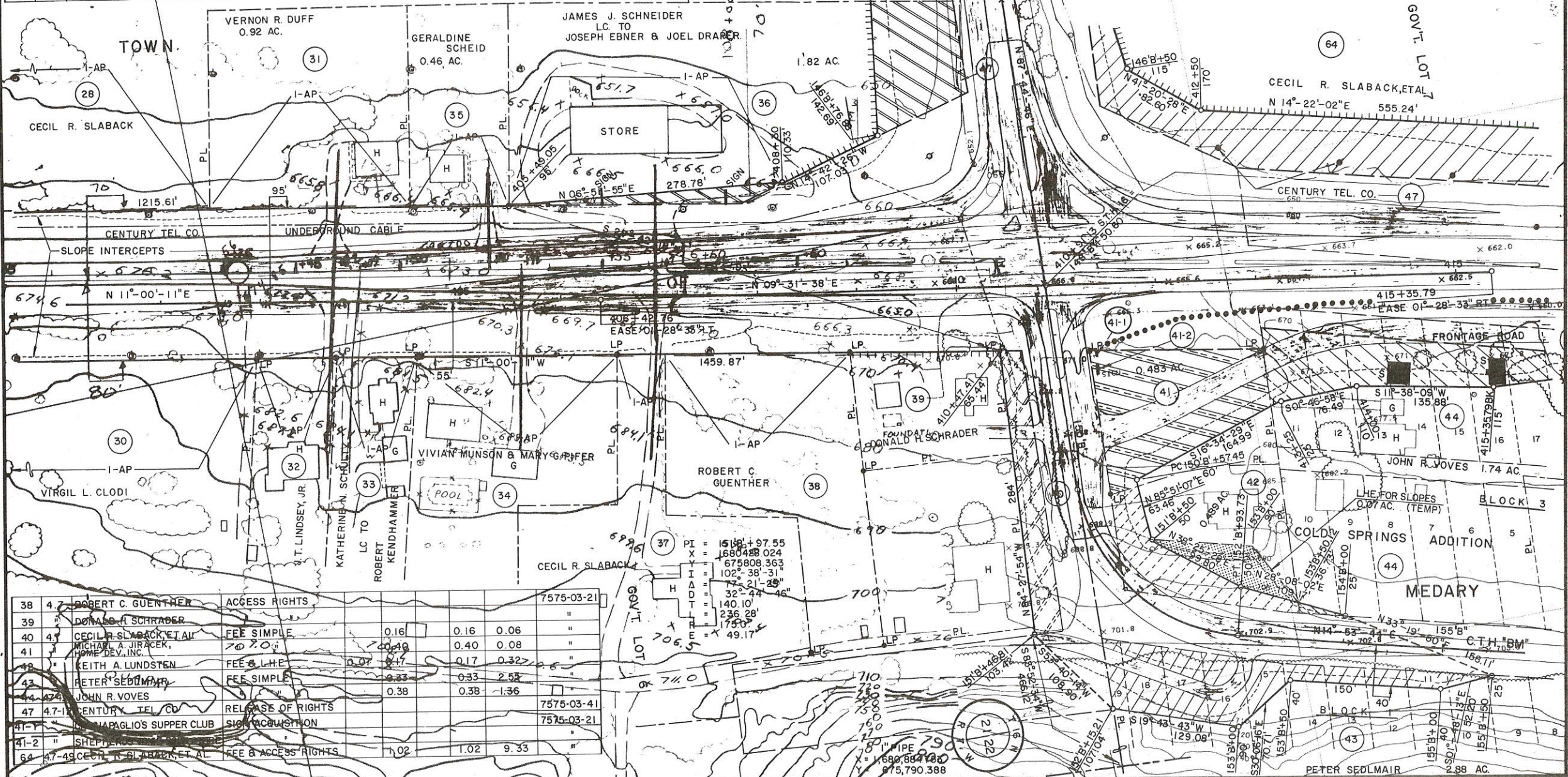
SCHEDULE OF LANDS AND INTERESTS REQUIRED

PARCEL NUMBER	SHEET NUMBER	'OWNER	INTEREST	L.H.E. AC/SQ.FT.		TOTAL REMAINING AC./SQ.FT.	OPERATIONS PROJECT ID.	
				NEW	EXIST.			
28	46-48	CECIL R. SLABACK	FEE & ACCESS RIGHTS		0.47	0.47	10.78	7575-03-21
30	46-47	VIRGIL L. CLODI	ACCESS RIGHTS					"
31	4.7	VERNON R. DUFF	"					"
32	"	J.T. LINDSEY, JR.	"					"
33	"	ROBERT KENDHAMMER, ET AL.	"					"
34	"	VIVIAN MUNSON & MARY G. PIFER	"					"
35	"	GERALDINE SCHEID	"					"
36	"	JOSEPH EBNER, ET AL.	FEE & ACCESS RIGHTS		0.29	0.29	1.53	"
37	"	CECIL R. SLABACK	ACCESS RIGHTS					"

BEARING ORIENTATION AND GRID CONVERSION

COORDINATES AND RIGHT OF WAY PLAT BEARINGS ARE ORIENTED TO THE WISCONSIN COORDINATE SYSTEM WITH 0 DEGREES, 0 MINUTES, 0 SECONDS BEING GRID NORTH. THE DIFFERENCE BETWEEN PROJECT PLAT BEARINGS REPRESENT PLANE ANGLES IN DEGREES, MINUTES AND SECONDS TO THE NEAREST SECOND. R/W PLAT DISTANCES ARE GROUND LENGTHS UNLESS OTHERWISE NOTED AND MAY BE CONVERTED TO GRID LENGTHS BY MULTIPLYING PLAT DISTANCES BY 0.99993050

REVISION DATE	R/W PROJECT NUMBER	SHEET NUMBER
3-21-84	7575-03-21	4.7
6-11-84	FEDERAL PROJECT NUMBER	
PLAT OF RIGHT OF WAY REQUIRED FOR <b>LA CROSSE - WEST SALEM ROAD</b> S.T.H. 16 LA CROSSE COUNTY		
SCALE 50 100 Ft. DATE 11-9-83		
CONSTRUCTION PROJECT NUMBER		



38	4.7	ROBERT C. GUENTHER	ACCESS RIGHTS					7575-03-21
39	"	DONALD H. SCHRADER	"					"
40	4.7	CECIL R. SLABACK, ET AL.	FEE SIMPLE	0.16	0.16	0.06		"
41	"	MICHAEL A. JIRACEK, HOME DEV., INC.	"	0.40	0.40	0.08		"
42	"	KEITH A. LUNDSTEN	FEE & L.H.E.	0.07	0.17	0.32		"
43	"	PETER SEDLMAIR	FEE SIMPLE	0.33	0.33	2.53		"
44	4.7	JOHN R. VOVES	"	0.38	0.38	-1.36		"
47	4.7-1	CENTURY TEL. CO.	RELEASE OF RIGHTS					7575-03-41
41-1	"	MAGLIOS SUPPER CLUB	SIGN ACQUISITION					7575-03-21
41-2	"	SHEPHERD	"					"
64	4.7-49	CECIL R. SLABACK, ET AL.	FEE & ACCESS RIGHTS	1.02	1.02	9.33		"

X = 1680.884  
 Y = 75,790.388  
 1" PIPE  
 120'

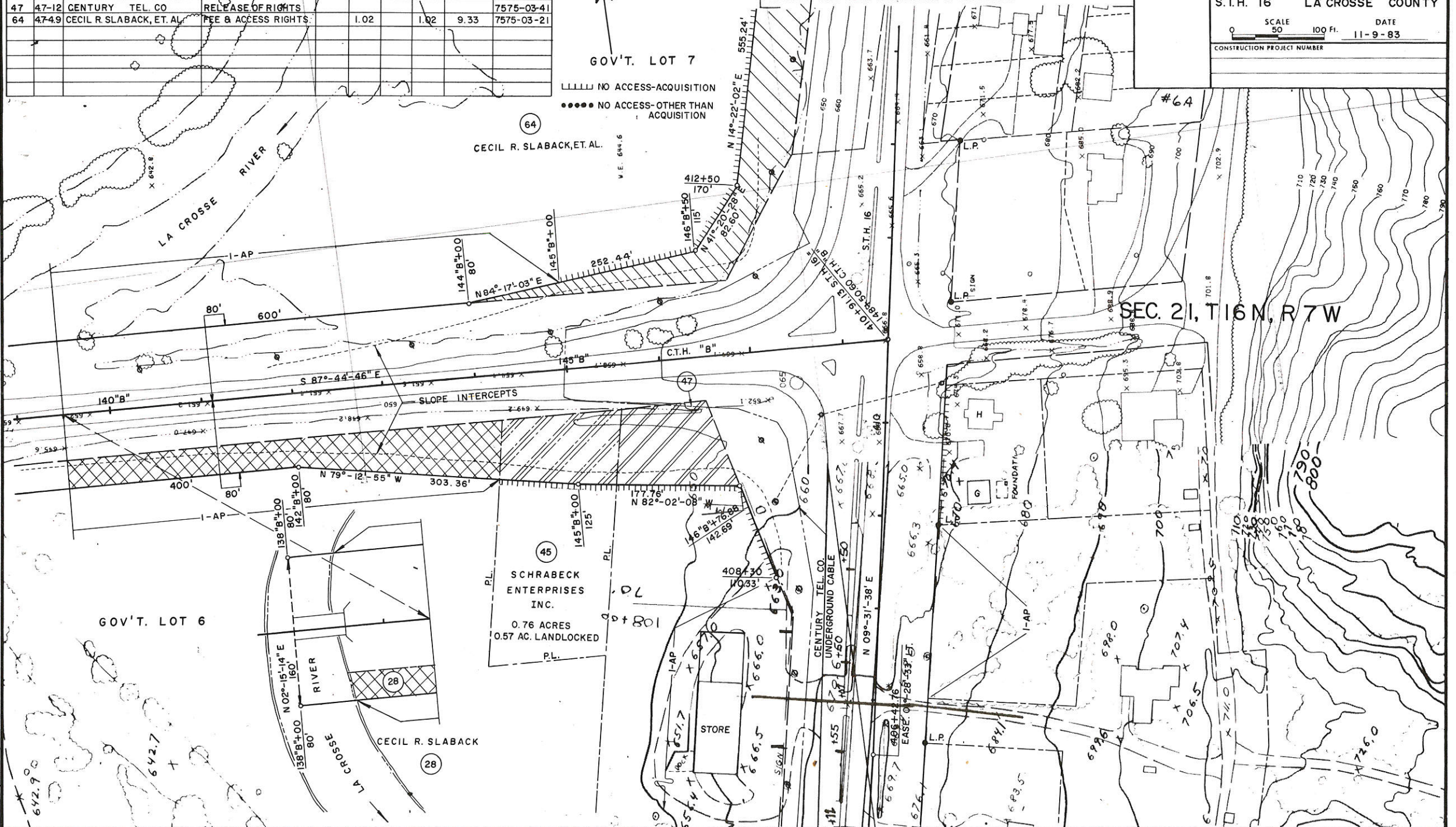


SCHEDULE OF LANDS AND INTERESTS REQUIRED									
PARCEL NUMBER	SHEET NUMBER	OWNER	INTEREST	A.C./SQ. FT. REQUIRED			TOTAL REMAINING A.C./SQ. FT.	OPERATIONS PROJECT ID.	
				L.H.E. AC.	NEW	EXIST.			
28	4.6-4.8	CECIL R. SLABACK	FEE & ACCESS RIGHTS	0.47		0.47	10.78	7575-03-21	
4.5	4.8	SCHRABECK ENTERPRISES INC.	FEE & ACCESS RIGHTS	0.22		0.22	0.57	"	
47	4.7-12	CENTURY TEL. CO.	RELEASE OF RIGHTS					7575-03-41	
64	4.7-4.9	CECIL R. SLABACK, ET AL.	FEE & ACCESS RIGHTS	1.02		1.02	9.33	7575-03-21	



BEARING ORIENTATION AND GRID CONVERSION  
 COORDINATES AND RIGHT OF WAY PLAT BEARINGS ARE ORIENTED TO THE WISCONSIN COORDINATE SYSTEM WITH 0 DEGREES, 0 MINUTES, 0 SECONDS BEING GRID NORTH. THE DIFFERENCE BETWEEN PROJECT PLAT BEARINGS REPRESENT PLANE ANGLES IN DEGREES, MINUTES AND SECONDS TO THE NEAREST SECOND. R/W PLAT DISTANCES ARE GROUND LENGTHS UNLESS OTHERWISE NOTED AND MAY BE CONVERTED TO GRID LENGTHS BY MULTIPLYING PLAT DISTANCES BY 0.99993050

REVISION DATE	R/W PROJECT NUMBER	SHEET NUMBER
3-21-84	7575-03-21	4.8
6-11-84	FEDERAL PROJECT NUMBER	
PLAT OF RIGHT OF WAY REQUIRED FOR		
LA CROSE - WEST SALEM ROAD		
S.T.H. 16 LA CROSE COUNTY		
SCALE	DATE	
0 50 100 Ft.	11-9-83	
CONSTRUCTION PROJECT NUMBER		



LLLLL NO ACCESS-ACQUISITION  
 ●●●● NO ACCESS-OTHER THAN ACQUISITION

CECIL R. SLABACK, ET AL.

SCHRABECK ENTERPRISES INC.  
 0.76 ACRES  
 0.57 AC. LANDLOCKED

SEC. 21, T16N, R7W

GOV'T. LOT 6

GOV'T. LOT 7

LA CROSSE RIVER

CECIL R. SLABACK

STORE

CENTURY TEL. CO.  
 UNDERGROUND CABLE

642.90

642.7

160'

N 02°-15'-14" E

138' B+100

80' B+100

142' B+100

80'

I-AP

RIVER

LA CROSSE

80'

138' B+100

80' B+100

142' B+100

80'

I-AP

RIVER

LA CROSSE

80'

138' B+100

80' B+100

142' B+100

80'

I-AP

RIVER

LA CROSSE

80'

138' B+100

80' B+100

142' B+100

80'

I-AP

RIVER

LA CROSSE

80'

138' B+100

80' B+100

142' B+100

80'

I-AP

RIVER

LA CROSSE

80'

138' B+100

80' B+100

142' B+100

80'

I-AP

RIVER

LA CROSSE

80'

138' B+100

80' B+100

142' B+100

80'

I-AP

RIVER

LA CROSSE

80'

138' B+100

80' B+100

142' B+100

80'

I-AP

RIVER

LA CROSSE

80'

138' B+100

80' B+100

142' B+100

80'

I-AP

RIVER

LA CROSSE

80'

138' B+100

80' B+100

142' B+100

80'

I-AP

RIVER

LA CROSSE

80'

138' B+100

80' B+100

142' B+100

80'

I-AP

RIVER

LA CROSSE

80'

138' B+100

80' B+100

142' B+100

80'

I-AP

RIVER

LA CROSSE

80'

138' B+100

80' B+100

142' B+100

80'

I-AP

RIVER

LA CROSSE

80'

138' B+100

80' B+100

142' B+100

80'

I-AP

RIVER

LA CROSSE

80'

138' B+100

80' B+100

142' B+100

80'

I-AP

RIVER

LA CROSSE

80'

138' B+100

80' B+100

142' B+100

80'

I-AP

RIVER

LA CROSSE

80'

138' B+100

80' B+100

142' B+100

80'

I-AP

RIVER

LA CROSSE

80'

138' B+100

80' B+100

142' B+100

80'

I-AP

RIVER

LA CROSSE

80'

138' B+100

80' B+100

142' B+100

80'

I-AP

RIVER

LA CROSSE

80'

138' B+100

80' B+100

142' B+100

80'

I-AP

RIVER

LA CROSSE

80'

138' B+100

80' B+100

142' B+100

80'

I-AP

RIVER

LA CROSSE

80'

138' B+100

80' B+100

142' B+100

80'

I-AP

RIVER

LA CROSSE

80'

138' B+100

80' B+100

142' B+100

80'

I-AP

RIVER

LA CROSSE

80'

138' B+100

80' B+100

142' B+100

80'

I-AP

RIVER

LA CROSSE

80'

138' B+100

80' B+100

142' B+100

80'

I-AP

RIVER

LA CROSSE

80'

138' B+100

80' B+100

142' B+100

80'

I-AP

RIVER

LA CROSSE

80'

138' B+100

80' B+100

142' B+100

80'

I-AP

RIVER

LA CROSSE

80'

138' B+100

80' B+100

142' B+100

80'

I-AP

RIVER

LA CROSSE

80'

138' B+100

80' B+100

142' B+100

80'

I-AP

RIVER

LA CROSSE

80'

138' B+100

80' B+100

142' B+100

80'

I-AP

RIVER

LA CROSSE

80'

138' B+100

80' B+100

142' B+100

80'

I-AP

RIVER

LA CROSSE

80'

138' B+100

80' B+100



SCHEDULE OF LANDS AND INTERESTS REQUIRED

PARCEL NUMBER	SHEET NUMBER	OWNER	INTEREST	L.H.E. AC./SQ.FT.		TOTAL REMAINING AC./SQ.FT.	OPERATIONS PROJECT ID.
				NEW	EXIST.		
64	47-49	CECIL R. SLABACK, ET AL.	FEE & ACCESS RIGHTS	1.02	1.02	9.33	7575-03-21
44	47, 49	JOHN R. VOVES	FEE SIMPLE	0.39	0.39	1.35	"
48	4, 9	LUCILLE R. WEIGEL	"	0.08	0.08	0.71	"
49	"	RICHARD MOLZAHN, SR.	"	0.07	0.07	1.19	"
50	"	JERRY VINER, ET AL.	"	0.18	0.18	1.85	"
51	"	THOMAS CARTER	L.H.E.	0.24			
52	"	LA CROSSE COUNTY	FEE & ACCESS RIGHTS	0.04	0.04	0.11	"
53	49-11	LAWRENCE LENOX	"	2.33	2.33	21.96	"
47	47-12	CENTURY TEL. CO.	RELEASE OF RIGHTS				7575-03-41
50-1	4, 9	G. HEILEMAN BREWING CO.	SIGN ACQUISITION				7575-03-21
50-2	"	COLLINS - LA CROSSE	"				"
52-1	"	"	"				"
52-2	"	"	"				"
53-1	"	"	"				"
53-2	"	"	"				"
64-1	"	"	"				"

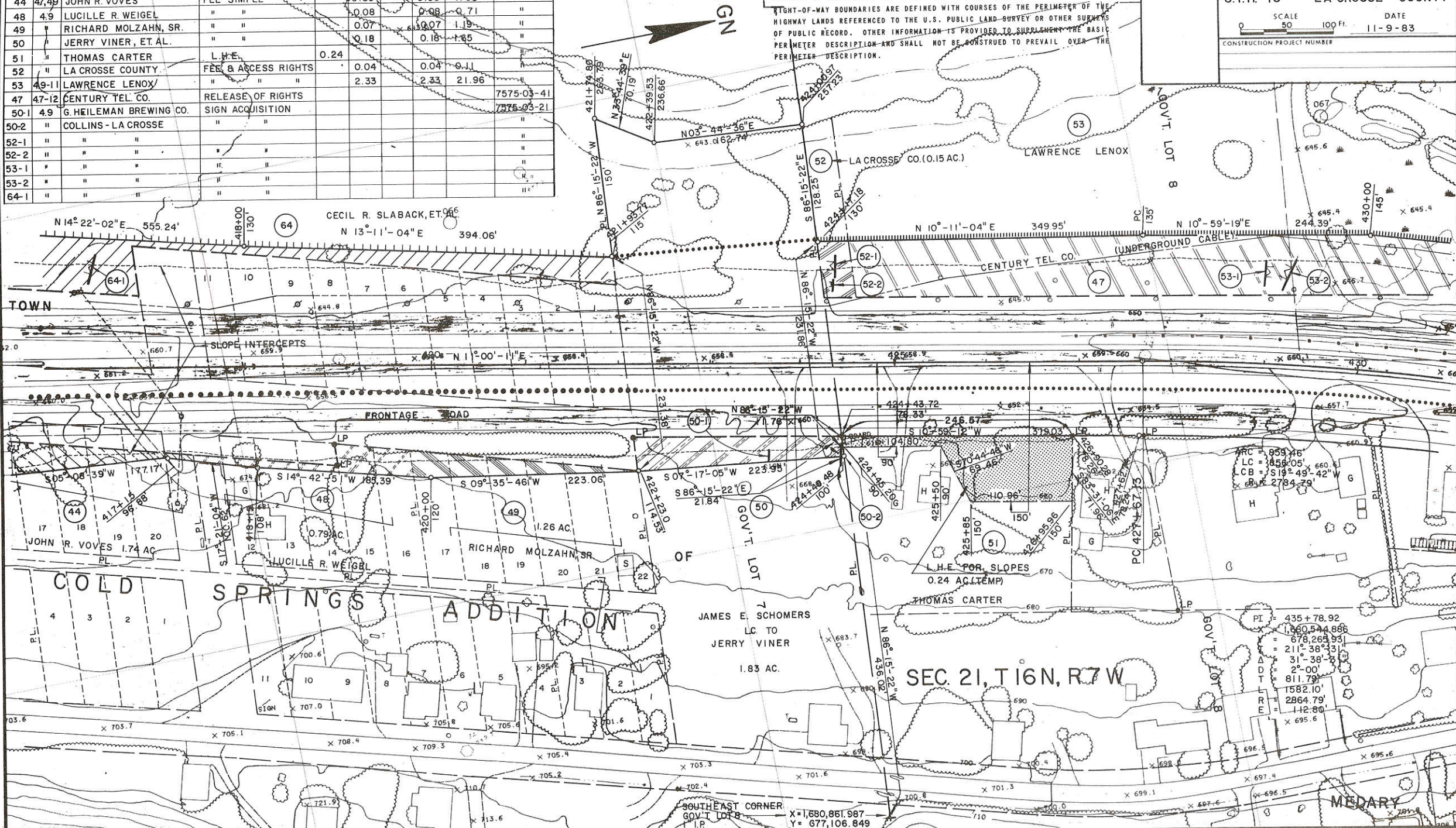
||||| NO ACCESS-ACQUISITION  
 ●●●● NO ACCESS-OTHER THAN ACQUISITION

BEARING ORIENTATION AND GRID CONVERSION

COORDINATES AND RIGHT OF WAY PLAT BEARINGS ARE ORIENTED TO THE WISCONSIN COORDINATE SYSTEM WITH 0 DEGREES, 0 MINUTES, 0 SECONDS BEING GRID NORTH. THE DIFFERENCE BETWEEN PROJECT PLAT BEARINGS REPRESENT PLANE ANGLES IN DEGREES, MINUTES AND SECONDS TO THE NEAREST SECOND. R/W PLAT DISTANCES ARE GROUND LENGTHS UNLESS OTHERWISE NOTED AND MAY BE CONVERTED TO GRID LENGTHS BY MULTIPLYING PLAT DISTANCES BY 0.99993050.

RIGHT-OF-WAY BOUNDARIES ARE DEFINED WITH COURSES OF THE PERIMETER OF THE HIGHWAY LANDS REFERENCED TO THE U.S. PUBLIC LAND SURVEY OR OTHER SURVEYS OF PUBLIC RECORD. OTHER INFORMATION IS PROVIDED TO SUPPLEMENT THE BASIC PERIMETER DESCRIPTION AND SHALL NOT BE CONSTRUED TO PREVAIL OVER THE PERIMETER DESCRIPTION.

REVISION DATE	R/W PROJECT NUMBER	SHEET NUMBER
3-21-84 6-11-84	7575-03-21	4.9
FEDERAL PROJECT NUMBER		
PLAT OF RIGHT OF WAY REQUIRED FOR LA CROSSE - WEST SALEM ROAD S.T.H. 16 LA CROSSE COUNTY		
SCALE	DATE	
0 50 100 FT.	11-9-83	
CONSTRUCTION PROJECT NUMBER		



SOUTHEAST CORNER GOV'T LOT 8  
 I.P. X = 1,680,861.987  
 Y = 677,106.849

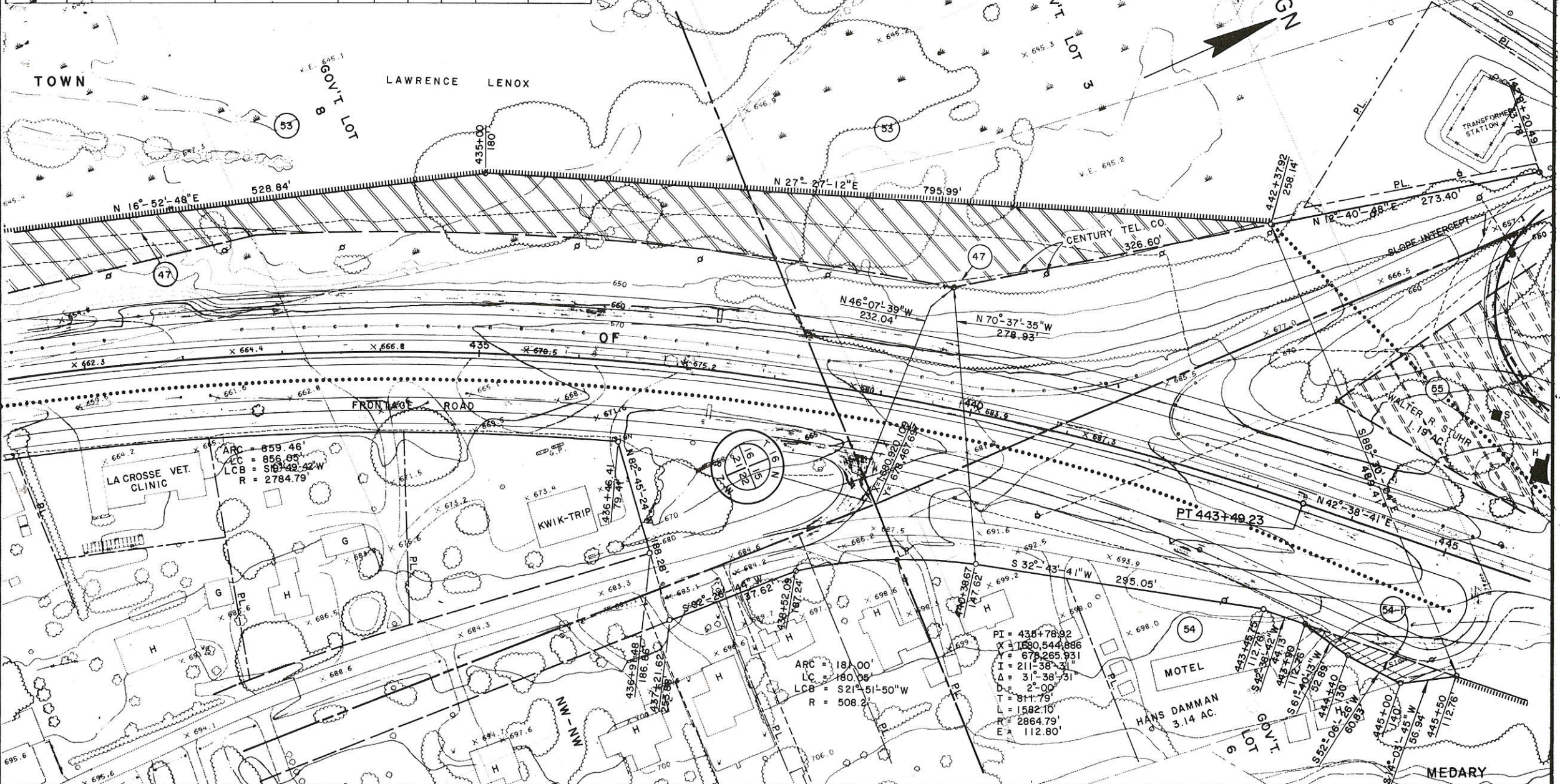


SCHEDULE OF LANDS AND INTERESTS REQUIRED									
PARCEL NUMBER	SHEET NUMBER	OWNER	INTEREST	L.H.E. AC/SQ.FT.	AC/SQ.FT. REQUIRED			TOTAL REMAINING AC/SQ.FT.	OPERATIONS PROJECT ID.
					NEW	EXIST.	TOTAL		
55	4.10-12	WALTER R. STUHR	FEE SIMPLE	0.96	—	0.96	0.23	7575-03-21	
47	4.7-12	CENTURY TEL. CO.	RELEASE OF RIGHTS					7575-03-41	
53	4.9-11	LAWRENCE LENOX	FEE & ACCESS RIGHTS	2.33		2.33	21.96	7575-03-21	
54	4.10-1	HANS DAMMAN	" " "	0.06		0.06	3.08	"	
54-1	"	"	SIGN ACQUISITION					"	

BEARING ORIENTATION AND GRID CONVERSION  
 COORDINATES AND RIGHT OF WAY PLAT BEARINGS ARE ORIENTED TO THE WISCONSIN COORDINATE SYSTEM WITH 0 DEGREES, 0 MINUTES, 0 SECONDS BEING GRID NORTH. THE DIFFERENCE BETWEEN PROJECT PLAT BEARINGS REPRESENTS PLANE ANGLES IN DEGREES, MINUTES AND SECONDS TO THE NEAREST SECOND. R/W PLAT DISTANCES ARE GROUND LENGTHS UNLESS OTHERWISE NOTED AND MAY BE CONVERTED TO GRID LENGTHS BY MULTIPLYING PLAT DISTANCES BY 0.99993050

RIGHT-OF-WAY BOUNDARIES ARE DEFINED WITH COURSES OF THE PERIMETER OF THE HIGHWAY LANDS REFERENCED TO THE U.S. PUBLIC LAND SURVEY OR OTHER SURVEYS OF PUBLIC RECORDS. OTHER INFORMATION IS PROVIDED TO SUPPLEMENT THE BASIC PERIMETER DESCRIPTION AND SHALL NOT BE CONSTRUED TO PREVAIL OVER THE PERIMETER DESCRIPTION.

REVISION DATE	R/W PROJECT NUMBER	SHEET NUMBER
6-11-84	7575-03-21	4.10
FEDERAL PROJECT NUMBER		
PLAT OF RIGHT OF WAY REQUIRED FOR <b>LA CROSSE - WEST SALEM ROAD</b> S.T.H. 16 LA CROSSE COUNTY		
SCALE	DATE	
0 50 100 Ft.	3-21-84	
CONSTRUCTION PROJECT NUMBER		



ARC = 859.46'  
 LC = 856.05'  
 LCB = S16° 42' 42" W  
 R = 2784.79'

ARC = 180.00'  
 LC = 180.05'  
 LCB = S21° 51' 50" W  
 R = 508.21'

PI = 435+78.92  
 X = 1580.544.886  
 Y = 675.265.931  
 I = 211° 38' 31"  
 Δ = 31° 38' 31"  
 D = 2° 00"  
 T = 81+79'  
 L = 1582.10'  
 R = 2864.79'  
 E = 112.80'

MOTEL  
 HANS DAMMAN  
 3.14 AC.

MEDARY



SCHEDULE OF LANDS AND INTERESTS REQUIRED

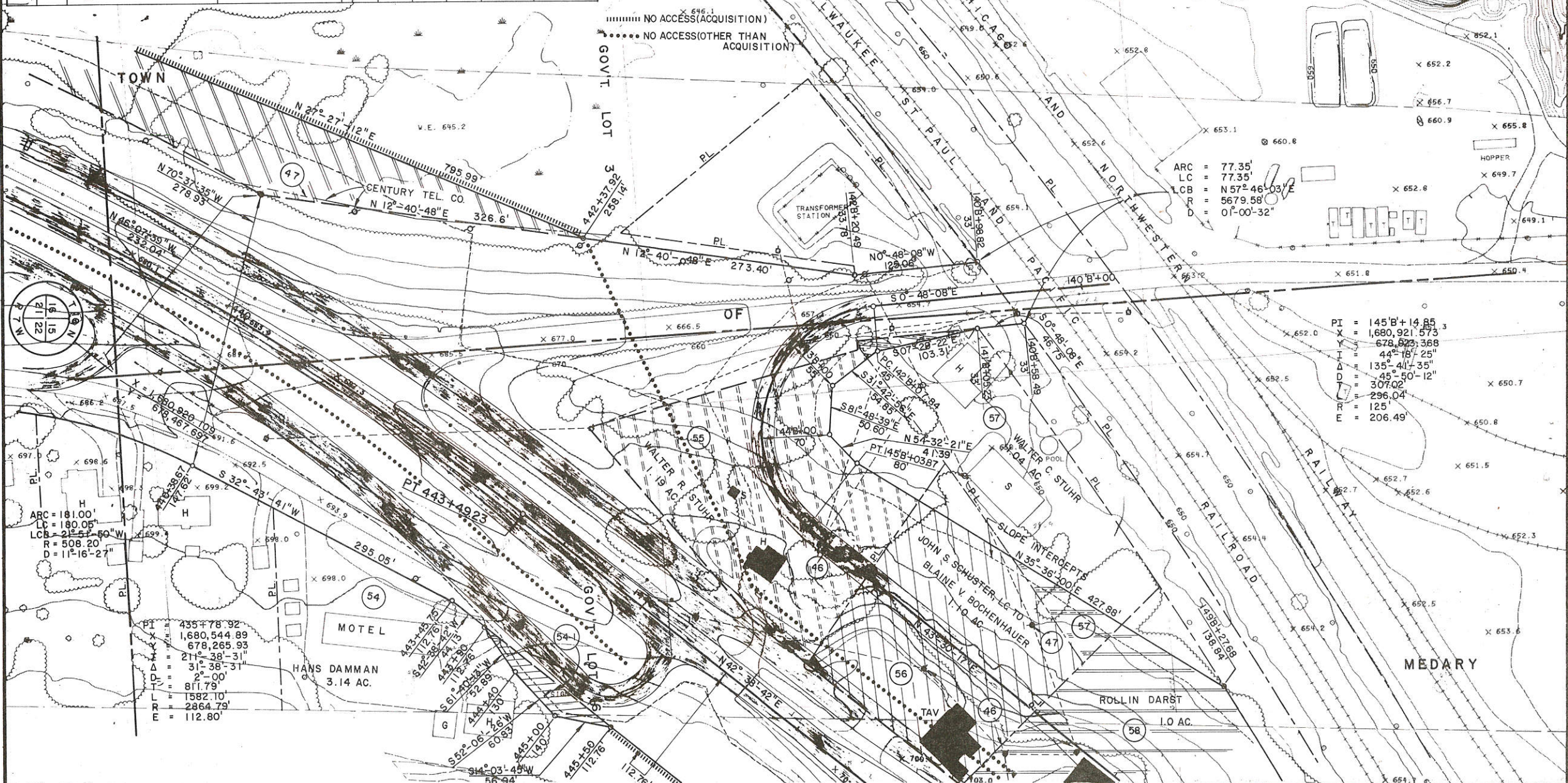
PARCEL NUMBER	SHEET NUMBER	OWNER	INTEREST	L.H.E. AC	AC/SQ. FT. REQUIRED			TOTAL REMAINING AC/SQ. FT.	OPERATIONS PROJECT ID.
					NEW	EXIST.	TOTAL		
55	410-12	WALTER R. STUHR	FEE SIMPLE	645.5	1.12	—	0.23	7575-03-21	
56	411-12	BLAINE V. BOCHENHAUER, ET AL.	"	0.98	—	0.98	0.12	"	
57	"	WALTER C. STUHR	"	0.12	—	0.12	0.92	"	
58	"	ROLLIN DARST	"	0.94	—	0.94	0.06	"	
46	43-45 411-12	NORTHERN STATES POWER CO.	RELEASE OF RIGHTS					7575-03-40	
47	47-12	CENTURY TEL. CO.	"					7575-03-41	
54	410-11	HANS DAMMAN	FEE & ACCESS RIGHTS		0.06	0.06		7575-03-21	
54-1	"	"	SIGN ACQUISITION					"	

BEARING ORIENTATION AND GRID CONVERSION

COORDINATES AND RIGHT OF WAY PLAT BEARINGS ARE ORIENTED TO THE WISCONSIN COORDINATE SYSTEM WITH 0 DEGREES, 0 MINUTES, 0 SECONDS BEING GRID NORTH. THE DIFFERENCE BETWEEN PROJECT PLAT BEARINGS REPRESENT PLATE ANGLES IN DEGREES, MINUTES AND SECONDS TO THE NEAREST SECOND. R/W PLAT DISTANCES ARE GROUND LENGTHS UNLESS OTHERWISE NOTED AND MAY BE CONVERTED TO GRID LENGTHS BY MULTIPLYING PLAT DISTANCES BY 0.99993050

RIGHT-OF-WAY BOUNDARIES ARE DEFINED WITH COURSES OF THE PERIMETER OF THE HIGHWAY LANDS REFERENCED TO THE U.S. PUBLIC LAND SURVEY OR OTHER SURVEYS OF PUBLIC RECORD. OTHER INFORMATION IS PROVIDED TO SUPPLEMENT THE BASIC PERIMETER DESCRIPTION AND SHALL NOT BE CONSTRUED TO PREVAIL OVER THE PERIMETER DESCRIPTION

REVISION DATE	R/W PROJECT NUMBER	SHEET NUMBER
6-11-84	7575-03-21	4.11
FEDERAL PROJECT NUMBER		
PLAT OF RIGHT OF WAY REQUIRED FOR		
LA CROSSE - WEST SALEM ROAD		
S.T.H. 16 LA CROSSE COUNTY		
SCALE	DATE	
0 50 100 FT.	3-21-84	
CONSTRUCTION PROJECT NUMBER		



ARC = 77.35'  
 LC = 77.35'  
 LCB = N 57° 46' 03" E  
 R = 5679.58'  
 D = 01° 00' 32"

PI = 145'B+14.85'  
 X = 1,680,921.573  
 Y = 678,623.368  
 I = 44° 18' 25"  
 Δ = 135° 44' 35"  
 D = 45° 50' 12"  
 T = 307.02'  
 L = 296.04'  
 R = 125'  
 E = 206.49'

ARC = 181.00'  
 LC = 180.05'  
 LCB = 21° 51' 50" W  
 R = 508.20'  
 D = 11° 16' 27"

PI = 435+78.92  
 X = 1,680,544.89  
 Y = 678,265.93  
 I = 21° 38' 31"  
 Δ = 31° 38' 31"  
 D = 2° 00'  
 T = 811.79'  
 L = 1582.10'  
 R = 2864.79'  
 E = 112.80'

NO ACCESS (ACQUISITION)  
 NO ACCESS (OTHER THAN ACQUISITION)



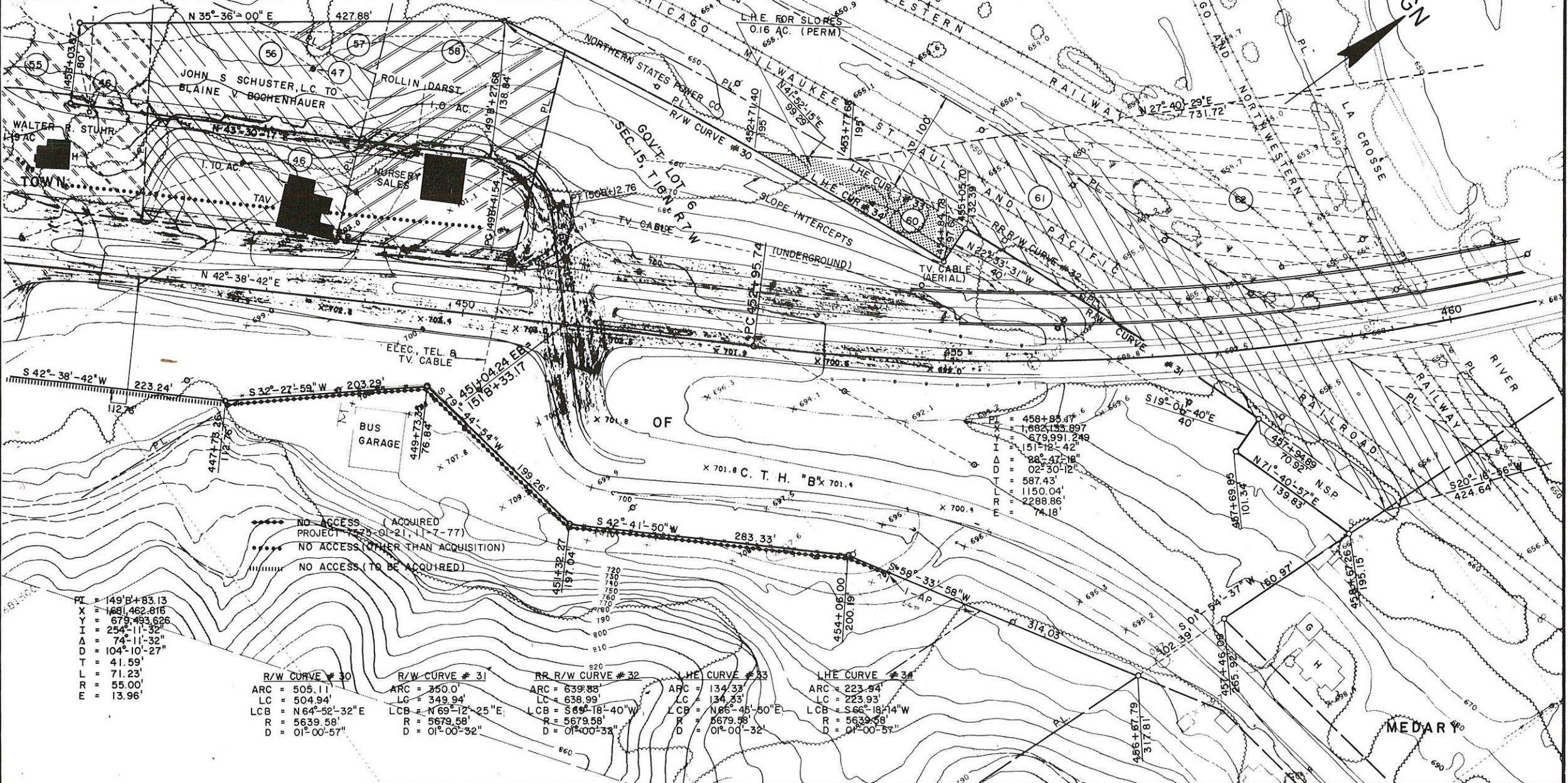
SCHEDULE OF LANDS AND INTERESTS REQUIRED

PARCEL NUMBER	STATE LOT NUMBER	OWNER	INTEREST	L.H.E. AC/SQ. FT. REQUIRED			TOTAL REMAINING AC/SQ. FT.	OPERATIONS PROJECT ID.
				AC	NEW	EXIST		
55	410-12	WALTER R. STUHR	FEE SIMPLE	1.12	-	1.12	0.23	7575-03-21
56	411-12	BLAINE V. BOCHENHAUER, ET AL.	"	0.98	-	0.98	0.12	"
57	"	WALTER C. STUHR	"	0.12	-	0.12	0.98	"
58	"	ROLLIN DARST	"	0.94	-	0.94	0.08	"
46	43, 45, 41, 42	NORTHERN STATES POWER	RELEASE OF RIGHTS					
60	4.11-12	NORTHERN STATES POWER CO.	L.H.E.	0.16				
61	412-13	C.M. ST. P. & P. RR.	AGREEMENT					
62	"	C & N.W. RY.	"					
47	4.7-12	CENTURY TEL. CO.	RELEASE OF RIGHTS					7575-03-41

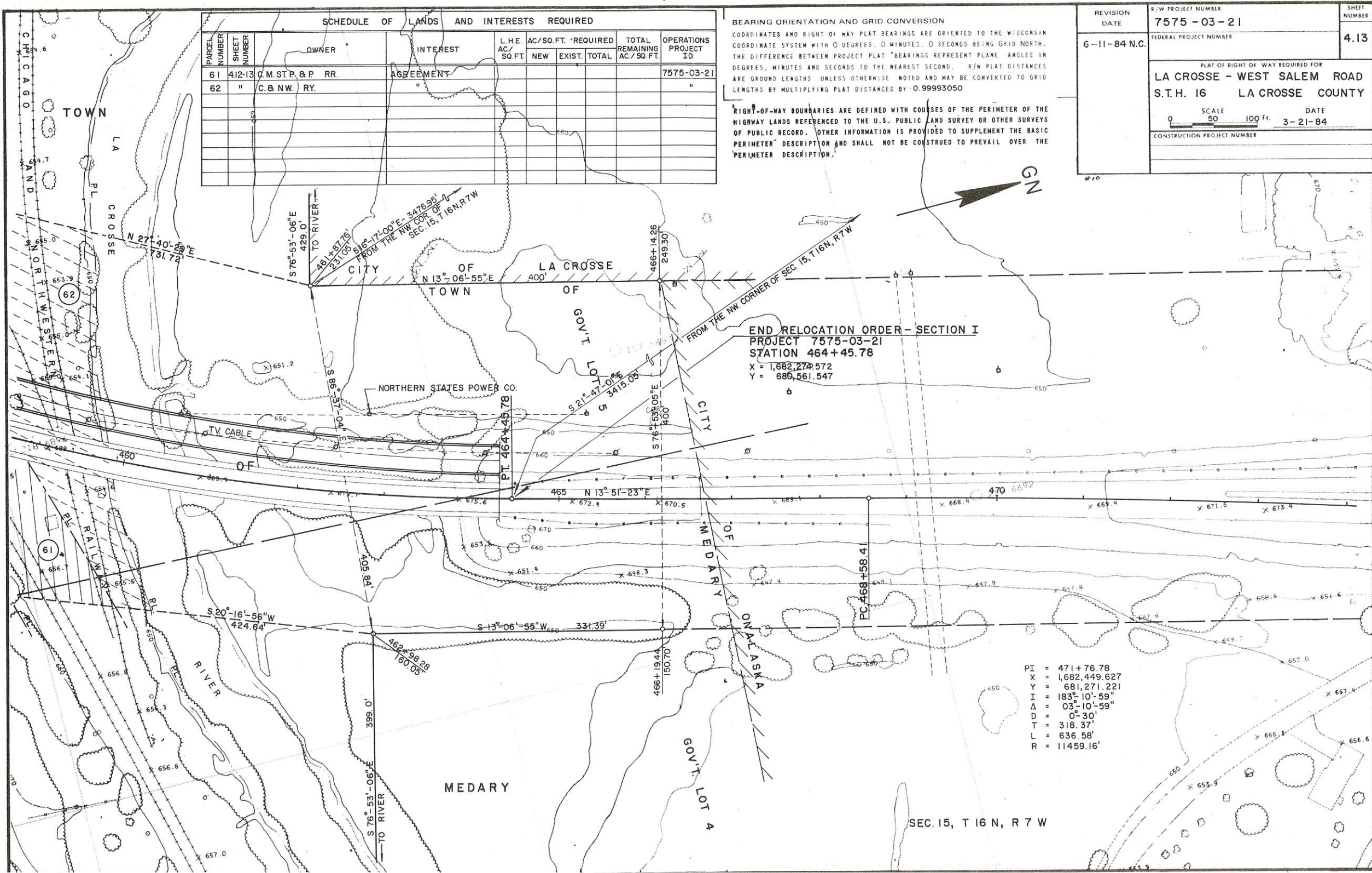
**BEARING ORIENTATION AND GRID CONVERSION**  
 COORDINATES AND RIGHT OF WAY PLAT BEARINGS ARE ORIENTED TO THE WISCONSIN COORDINATE SYSTEM WITH 0 DEGREES, 0 MINUTES, 0 SECONDS BEING GRID NORTH. THE DIFFERENCE BETWEEN PROJECT PLAT BEARINGS REPRESENT PLANE ANGLES IN DEGREES, MINUTES AND SECONDS TO THE NEAREST SECOND. R/W PLAT DISTANCES ARE GROUND LENGTHS UNLESS OTHERWISE NOTED AND MAY BE CONVERTED TO GRID LENGTHS BY MULTIPLYING PLAT DISTANCES BY 0.99993050

RIGHT-OF-WAY BOUNDARIES ARE DEFINED WITH COURSES OF THE PERIMETER OF THE RETURNING LANDS REFERENCED TO THE U.S. PUBLIC LAND SURVEY OR OTHER SURVEYS OF PUBLIC RECORD. OTHER INFORMATION IS PROVIDED TO SUPPLEMENT THE BASIC PERIMETER DESCRIPTION AND SHALL NOT BE CONSTRUED TO PREVAIL OVER THE PERIMETER DESCRIPTION.

REVISION DATE	R/W PROJECT NUMBER	SHEET NUMBER
6-11-84	7575-03-21	4.12
FEDERAL PROJECT NUMBER		
PLAT OF RIGHT OF WAY REQUIRED FOR LA CROSSE - WEST SALEM ROAD S.T.H. 16 LA CROSSE COUNTY		
SCALE	DATE	
0 50 100 Ft.	3-21-84	
CONSTRUCTION PROJECT NUMBER		







SCHEDULE OF LANDS AND INTERESTS REQUIRED								
PARCEL NUMBER	SHEET NUMBER	OWNER	INTEREST	L.H.E. AC/SQ.FT. REQUIRED			TOTAL REMAINING AC/SQ.FT.	OPERATIONS PROJECT ID
				NEW	EXIST.	TOTAL		
61	412-13	C.M. ST.P. & P. RR.	AGREEMENT					7575-03-21
62	"	C. & N.W. RY.	"					"

**BEARING ORIENTATION AND GRID CONVERSION**  
 COORDINATES AND RIGHT OF WAY PLAT BEARINGS ARE ORIENTED TO THE WISCONSIN COORDINATE SYSTEM WITH 0 DEGREES, 0 MINUTES, 0 SECONDS BEING GRID NORTH. THE DIFFERENCE BETWEEN PROJECT PLAT BEARINGS REPRESENT PLANE ANGLES IN DEGREES, MINUTES AND SECONDS TO THE NEAREST SECOND. R/W PLAT DISTANCES ARE GROUND LENGTHS UNLESS OTHERWISE NOTED AND MAY BE CONVERTED TO GRID LENGTHS BY MULTIPLYING PLAT DISTANCES BY 0.99993050

REVISION DATE	R/W PROJECT NUMBER	SHEET NUMBER
6-11-84 N.C.	7575-03-21	4.13
FEDERAL PROJECT NUMBER		
PLAT OF RIGHT OF WAY REQUIRED FOR		
LA CROSSE - WEST SALEM ROAD		
S.T.H. 16 LA CROSSE COUNTY		
SCALE 0 50 100 Ft.		DATE
CONSTRUCTION PROJECT NUMBER		3-21-84

RIGHT-OF-WAY BOUNDARIES ARE DEFINED WITH COURSES OF THE PERIMETER OF THE HIGHWAY LANDS REFERENCED TO THE U.S. PUBLIC LAND SURVEY OR OTHER SURVEYS OF PUBLIC RECORD. OTHER INFORMATION IS PROVIDED TO SUPPLEMENT THE BASIC PERIMETER DESCRIPTION AND SHALL NOT BE CONSTRUED TO PREVAIL OVER THE PERIMETER DESCRIPTION.

**END RELOCATION ORDER - SECTION I**  
 PROJECT 7575-03-21  
 STATION 464+45.78  
 X = 1,682,274.572  
 Y = 686,561.547

PI = 471+76.78  
 X = 1,682,449.627  
 Y = 681,271.221  
 I = 183°-10'-59"  
 A = 03°-10'-59"  
 D = 0°-30'  
 T = 318.37'  
 L = 636.58'  
 R = 11459.16'

SEC. 15, T 16 N, R 7 W