


**FINAL: STATION 2+43.2**  
 Replace existing culvert with a 90"x90" (8 gage) C.M.P. Culvert to be installed in the existing channel on the existing creek bed at a slope of 0.5%. Riprap to be placed at a slope of 2:1 at the inlet and outlet ends. Finished highway centerline grade will match existing grade.

**STATION 2+43.2**  
 EX. 84'X 58' C.M.P. CULVERT  
 (THE WINGWALL AND HEADWALL ARE BOTH BROKEN. THE CULVERT IS BUCKLED AND HAS 11" TO 26" OF SEDIMENT IN IT. THIS STRUCTURE IS FAILING.)

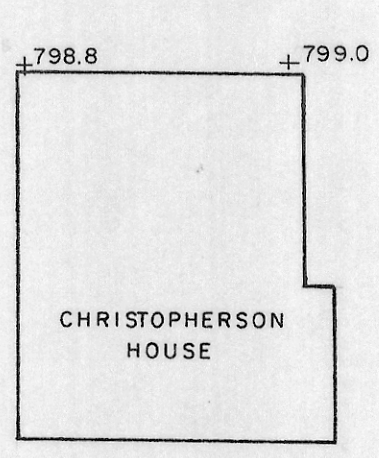
NOTE: THESE CREEKS ARE DESIGNATED AS PUBLIC FISHING GROUNDS BY D.N.R.

**STATION 1+50**  
 EX. 72'X 44' C.M.P. CULVERT  
 (BOTH HEADWALLS ARE BROKEN AND THERE IS 6" TO 20" OF SEDIMENT IN THE CULVERT.)




SCALE: 1" = 20'

ASSUMED DATUM



- LEGEND**
- FENCE
  - UTILITY POLE
  - UTILITY BOX
  - SET P.K. NAIL
  - SET HUB WITH TACK

**TOPOGRAPHIC MAP**  
 OF A SITE LOCATED IN THE NW1/4  
 OF SECTION 10-T17N-R5W, TOWN OF BURNS,  
 LA CROSSE COUNTY, WISCONSIN



*William C. Jung*  
 4/11/85

<b>LACROSSE COUNTY HIGHWAY DEPARTMENT</b>		<b>TOWN BURNS</b>	
HAROLD NELSON HIGHWAY COMMISSIONER			
ROAD	CTH "EE"	TOWN	BURNS
SURVEYED BY	JUNG	DATE	4/2-3/85
FIELD BOOK	COUNTY SURVEYOR FILE 24 & BOOK 4	LEVEL BOOK	
DRAWN BY	JUNG	DATE	4/11/85
SCALE	1" = 20'	CHECKED BY	JUNG
DATE	4/11/85	DATE	4/11/85
APPROVED BY		DATE	

NO. 569

SHEET 1 OF 2

FINAL SURVEY  
 DRAWING  
 PLOTTED  
 TEMPLATE  
 NOTE BOOK  
 AREA  
 NO.

ORIGINAL SURVEY  
 SURVEYED BY  
 JUNG & DAHL  
 PLOTTED BY  
 JUNG  
 DATE  
 4/2-3/85  
 4/11/85  
 NO. 24

ELEV.

800

798

796

794

792

790

788

☉ C.T.H. "EE"  
 STATION 2+43.2

18" CRACKED WINGWALL  
 84" X 58' C.M.P.  
 CULVERT  
 (FAILING)  
 18" CRACKED HEADWALL

EXISTING CREEK BED

WATER ELEV ON 4/3/85 = 790.5

SEDIMENT

CULVERT BOTTOM

ELEV.

800

798

796

794

792

790

788

☉ C.T.H. "EE"  
 STATION 1+50


18" CRACKED HEADWALL  
 72" X 44' C.M.P.  
 CULVERT  
 18" CRACKED HEADWALL

EXISTING CREEK BED

SEDIMENT

CULVERT BOTTOM

(MATCH POINTS)



HORIZONTAL SCALE : 1" = 20'

VERTICAL SCALE : 1" = 2'

CREEK PROFILES

NEAR INTERSECTION OF C.T.H."EE" AND  
 ANDERSON COULEE ROAD

LACROSSE COUNTY HIGHWAY DEPARTMENT			
HAROLD NELSON		HIGHWAY COMMISSIONER	
ROAD	C.T.H."EE"	TOWN	BURNS
SURVEYED BY	JUNG	DATE	4/2-3/85
FIELD BOOK	COUNTY SURVEYOR FILE 24 & BOOK 4		
LEVEL BOOK	—		
DRAWN BY	JUNG	DATE	4/11/85
CHECKED BY	JUNG	DATE	4/11/85
APPROVED BY		DATE	