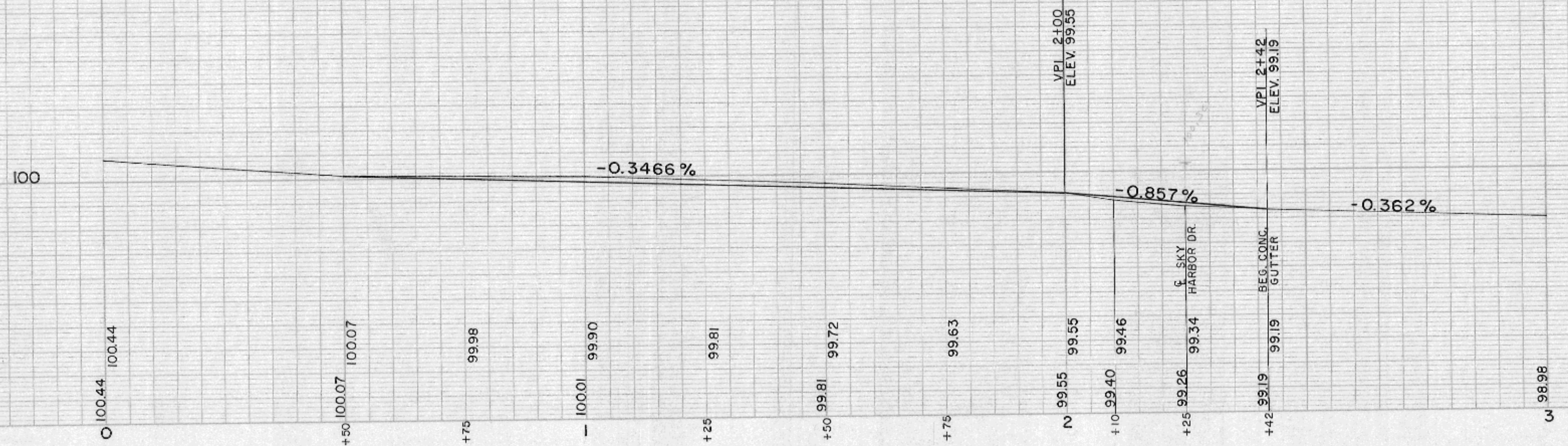


SCALE: 1" = 20'

ALT. NO. 1



SCALE: 1" = 20' HOZ.  
1" = 2' VERT.

110  
100  
90



100.20  
57.00

105.07  
07.50

105.07  
17.50

105.07

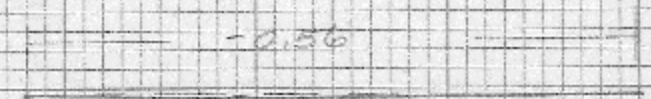
105.07  
27.50

105.07  
27.50

105.07  
27.50

105.07  
27.50

105.07  
27.50



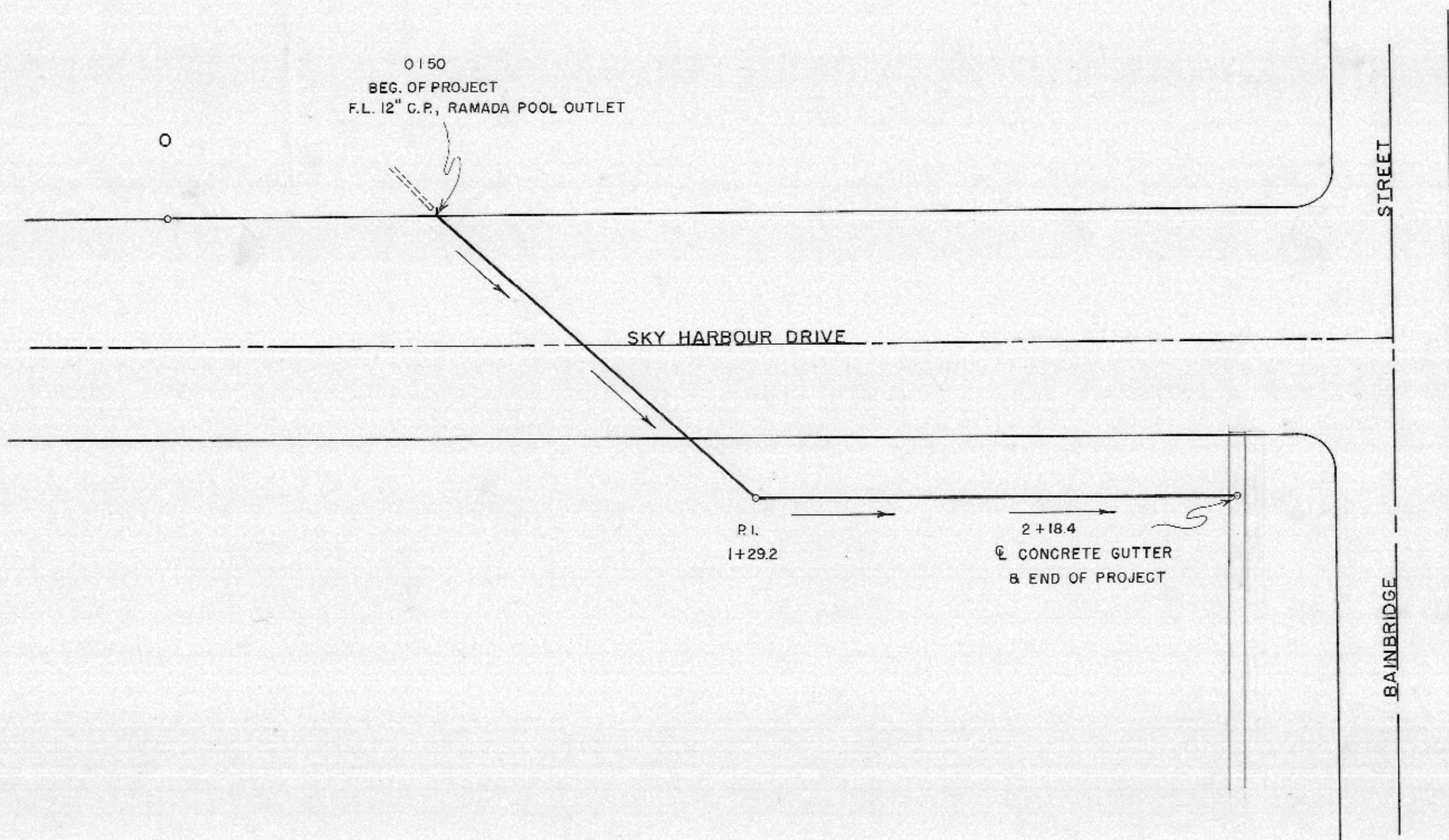
Island N. Centerline  
can be filled to top curb

LEVELS SKY HARBOR DR.  
PLT #1 4/2/80  
SCALE 1"=10' VERT  
1"=20' HOR.

105.07  
27.50

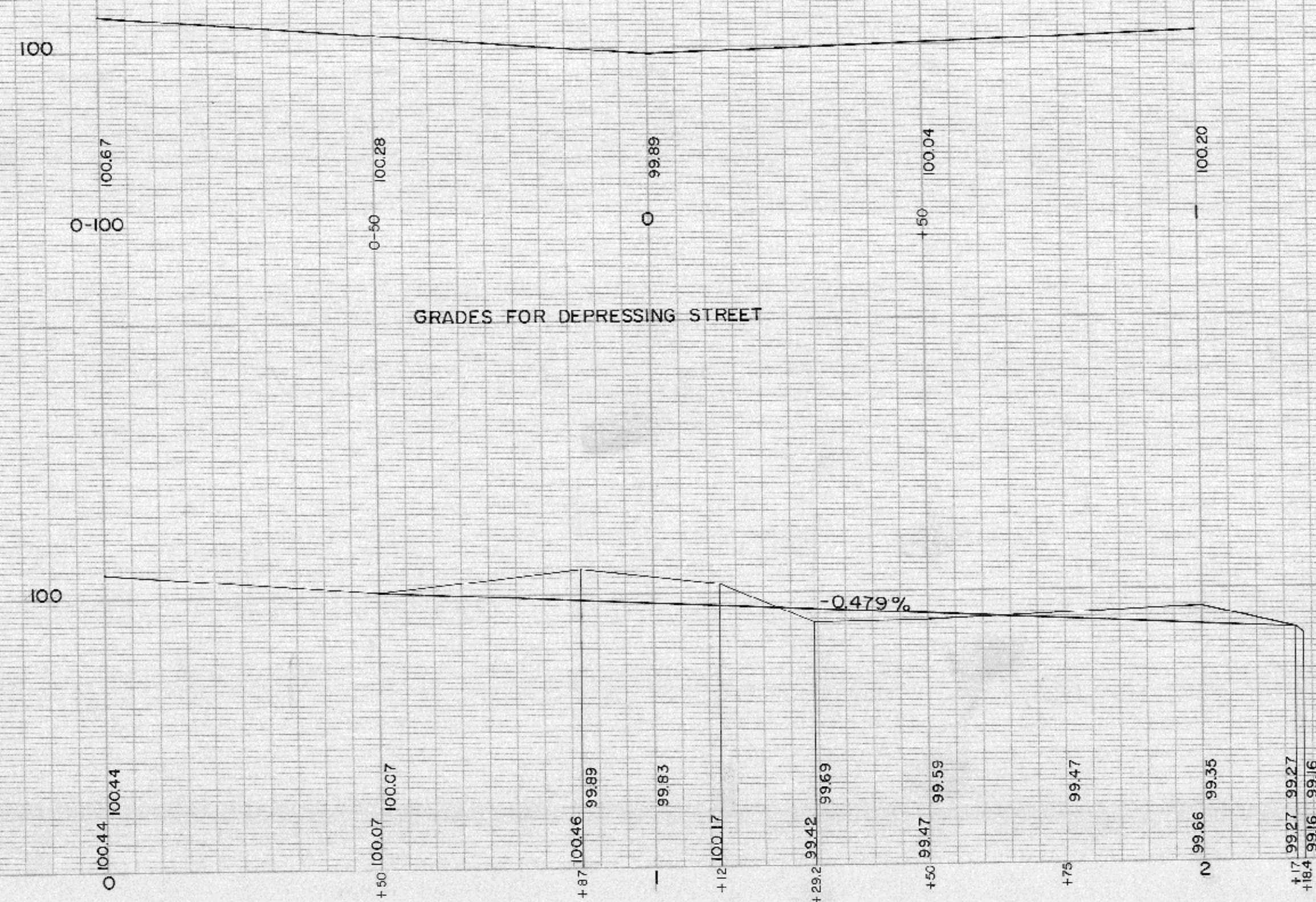
105.07  
27.50

105.07  
27.50



SCALE: 1"=20'

ALT. NO. 3



SCALE: 1"=20' HOZ.  
1"=2' VERT.

NO. 1382-PLAN 1  
CLEARPRINT  
MADE IN

121' CR, drains Swims Pool Retention Pond

100' CR

100' CR

100' CR

Existing St. Grades = -0.285%

-0.285%

+0.31%

St. Gut  
-0.41%

100.57  
0.50

100.46  
B. STONSKREW CURB

100.17  
A.P.T. 1.12

99.42  
1.272


99.43  
1.353

99.26  
2.786

99.27  
2.477 W.E. CONC.

99.16  
A.P.T. 5. CONCENT. 2.78.4

ALT #3 SKY HARBOR DR.  
ACROSS TO 50. BUT TO CONC GUT.  
4-3-80 SCALE 1"=10'  
1"=20'



XSECTIONS  
 ALT #2 AND #3  
 SCALE 1" = 10'  
 4-9-80