

DATE
 DESIGNED BY
 DRS HGN

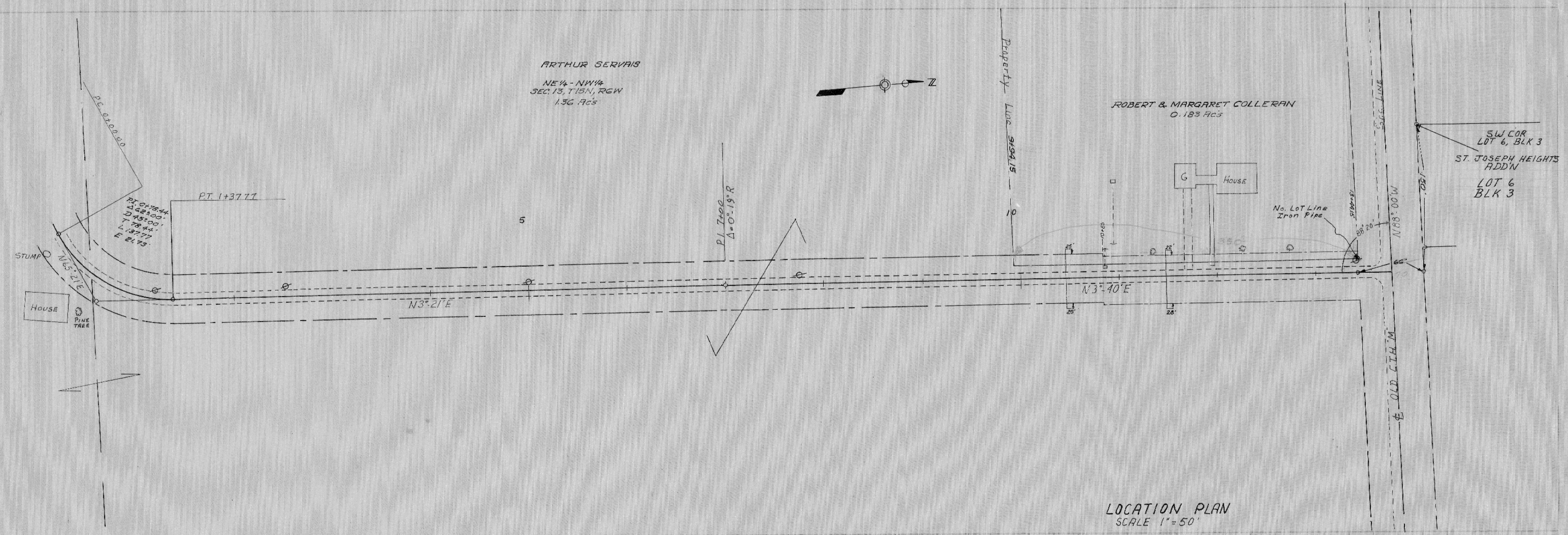
PROJECT
 DRAWING NO.
 107

SE 1/4 - NW 1/4
 SEC 13

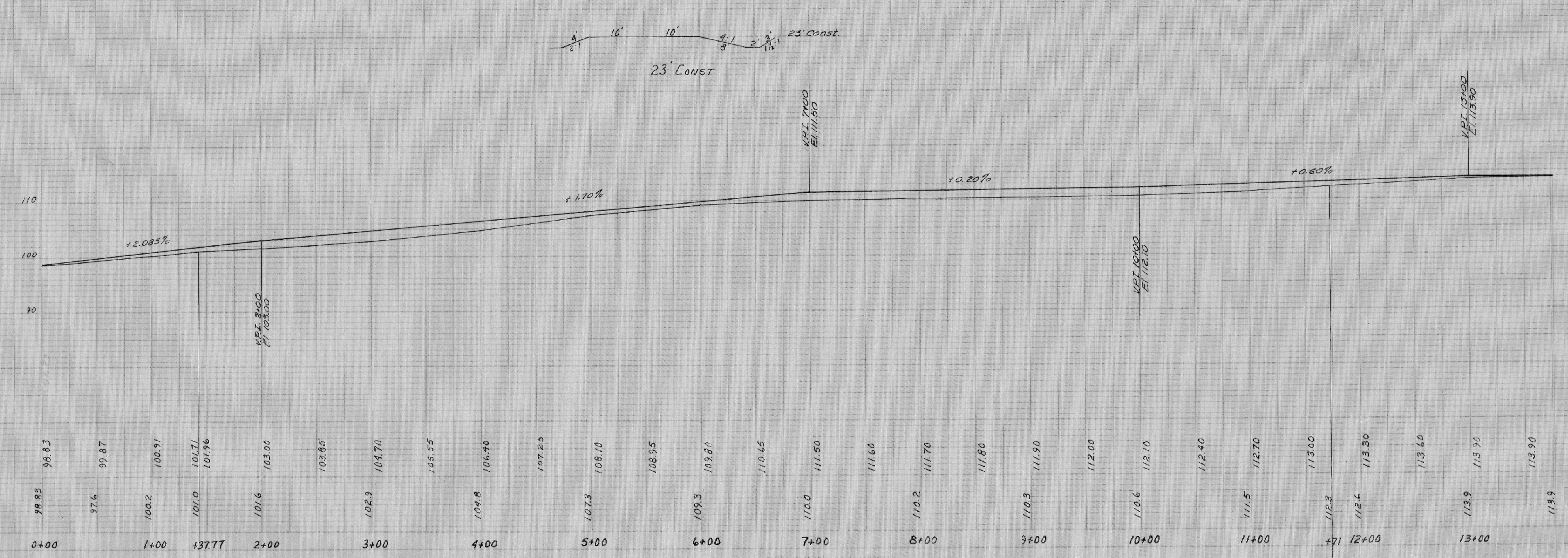
ARTHUR SERVAIS
 NE 1/4 - NW 1/4
 SEC 13, T15N, R6W
 1.36 Acs

ROBERT & MARGARET COLLERAN
 0.183 Acs

SW COR
 LOT 6, BLK 3
 ST. JOSEPH HEIGHTS
 ADDN
 LOT 6
 BLK 3



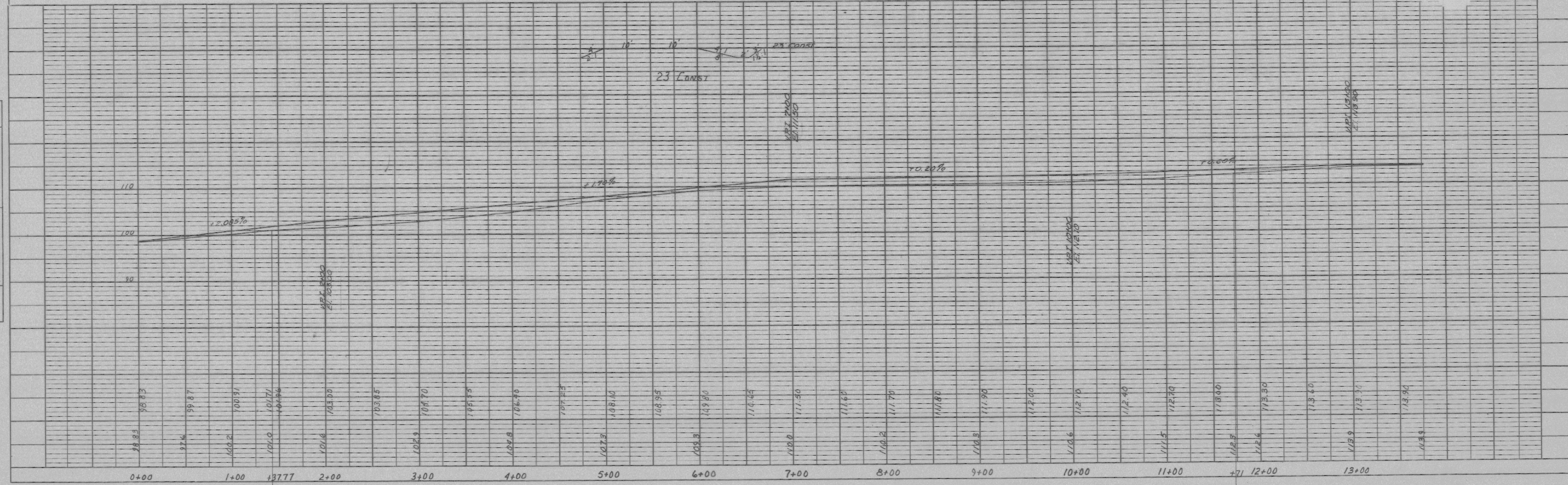
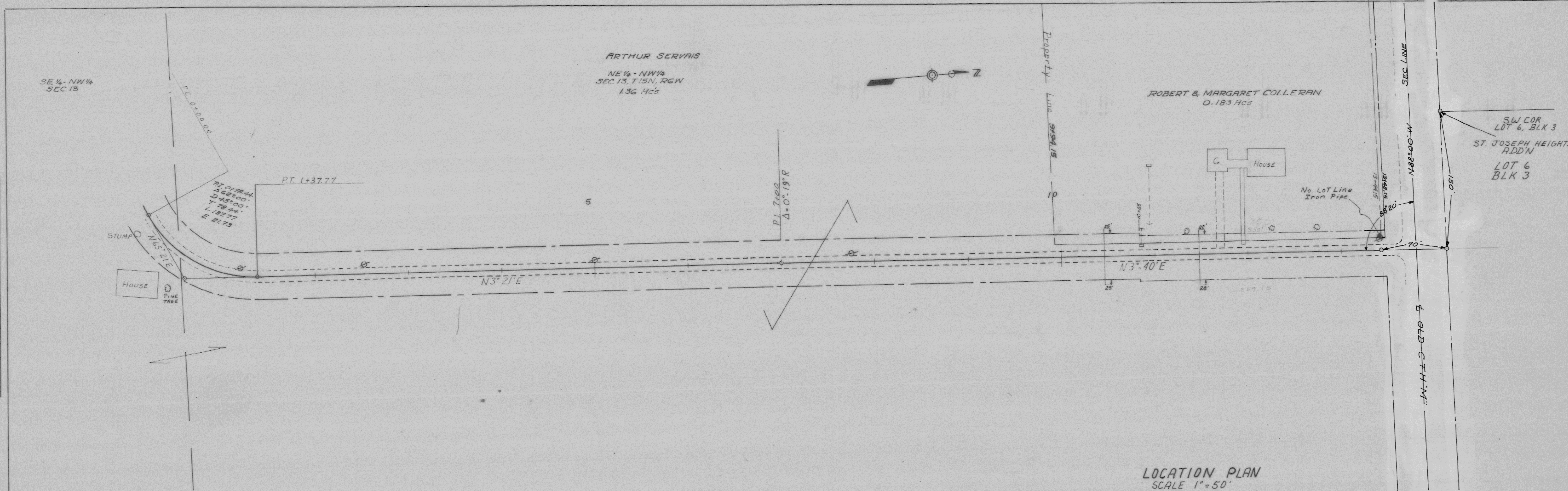
LOCATION PLAN
 SCALE 1"=50'



SERVAIS RD.

DATE: 3-22-66
 BY: DRS-HGN
 SURVEYED: []
 PLANNED: []
 ALIGNED: []
 CHECKED: []
 NO. F-98: 27, 27, 27

DATE: 3-22-66
 BY: DRS-HGN
 SURVEYED: []
 PROFILED: []
 CHECKED: []
 NO. F-98: 27, 27, 27



SERVAIS ROAD

PLATE 1—PLAN PROFILE R. P. STANDARD
 THE FREDERICK POST CO., Chicago