


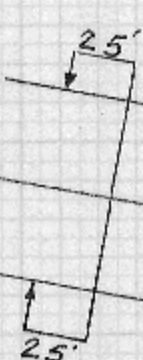
N.W. COR. SW 1/4 - SE 1/4
SEC. 24, T 16 N, R 12 W
7



616'

S 80° 00' E 450'

N 81° 00' E 700'



SCALE 1" = 50'

LACROSSE COUNTY HIGHWAY DEPARTMENT	
PAUL A. HARTWIG HIGHWAY COMMISSIONER	
ROAD	TOWN
SURVEYED BY	DATE
FIELD BOOK	
LEVEL BOOK	
DRAWN BY	DATE
CHECKED BY	DATE
APPROVED BY	DATE

KIEL COULEE EXTENSION MEDARY

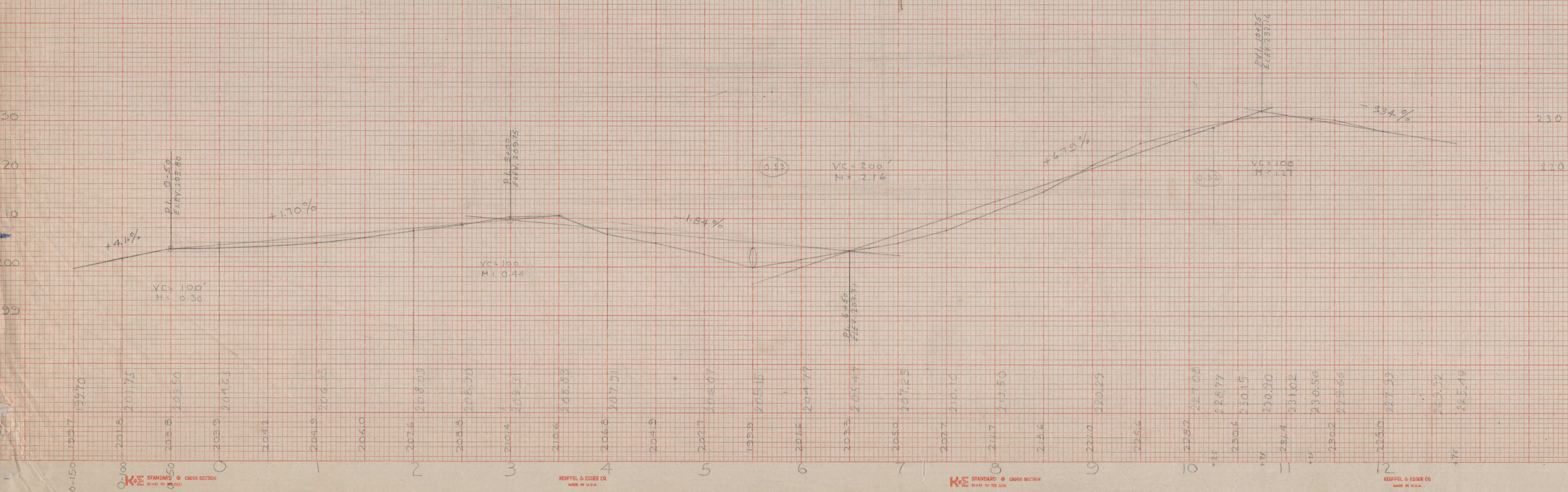
EXTENSION OF KIEL COULEE ROAD.

N.W. COR. 3W/4 - SE 1/4
SEC. 24 T16 N R1W

SCALE
PLAN 1" = 50'
HOR. 1" = 50'
VERT. 1" = 10'

SURVEY JULY 2, 1957
J.S. MURPHY
DRAWN JULY 3, 1957
R. NAGLE

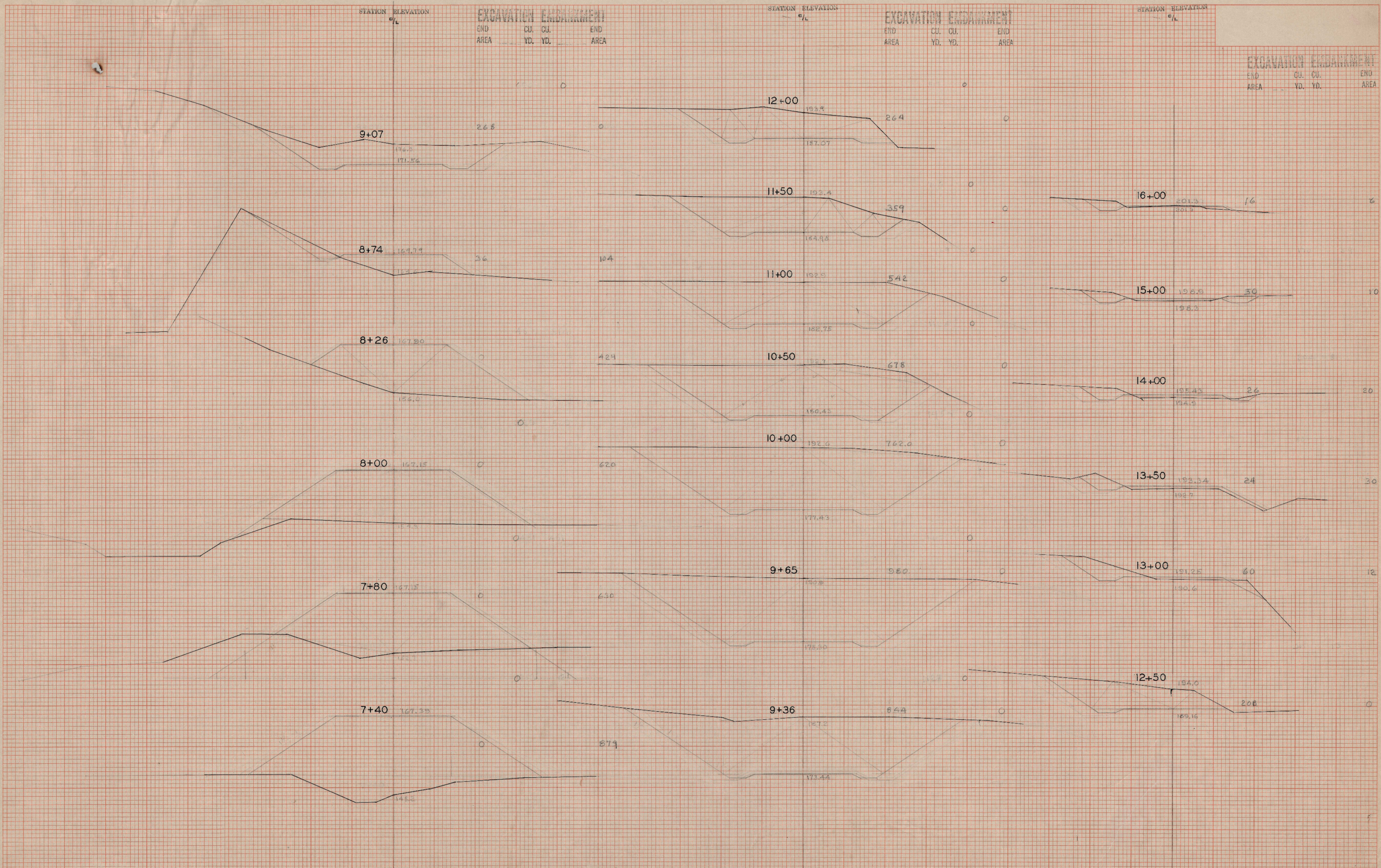
LINE Book # 186
LEVEL Book # 187
P.M. SPK. IN TREE (200.00)



PLAN NO. 181

FINAL SURVEY
 SURVEYED, PLOTTED, NOTE BOOK, MAPS, AREAS CHECKED.

ORIGINAL SURVEY
 SURVEYED, PLOTTED, NOTE BOOK, MAPS, AREAS CHECKED.



EISENMENT for
School Bus Turntable Keil Coulee

