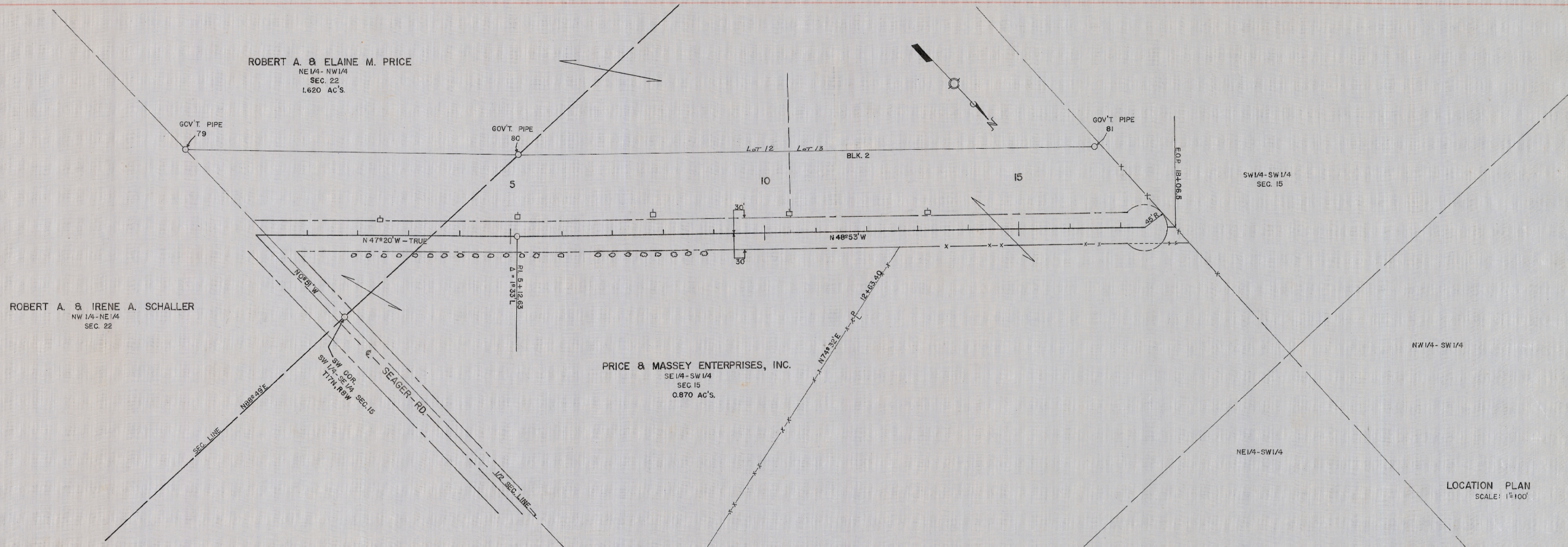
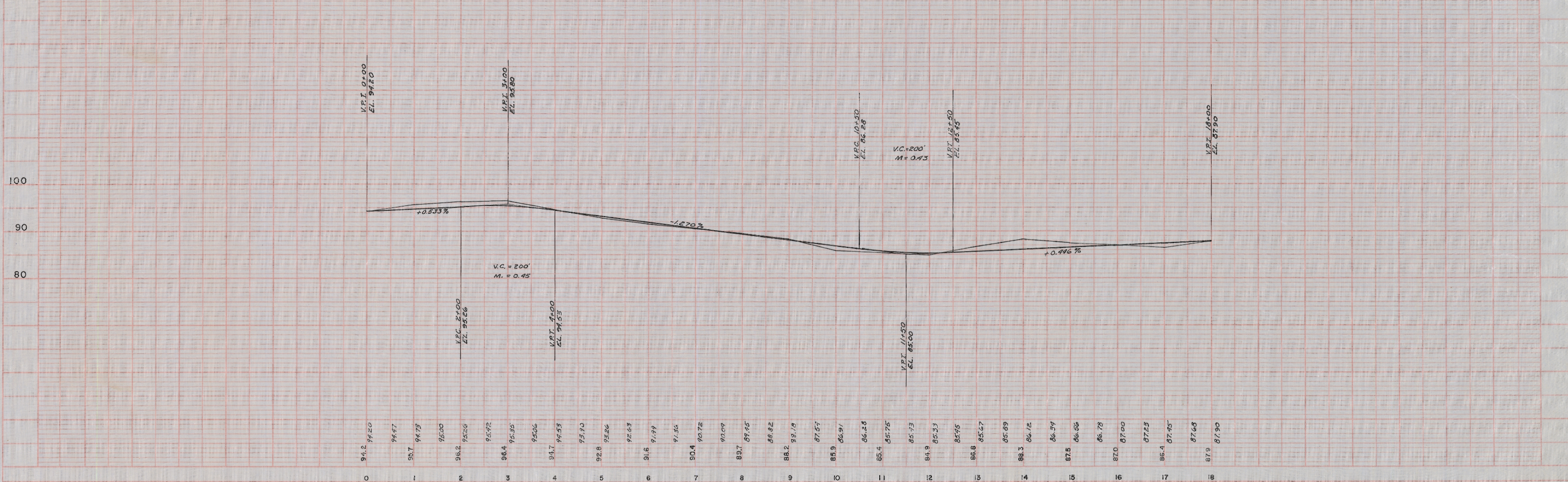


PLAN  
 DRAWING NO. 6-22-67  
 6-28-67  
 RES. HGN & DHS  
 CHECKED BY: [Signature]  
 DATE: [Date]  
 NO. J-153

PROFILE  
 DRAWING NO. 6-22-67  
 6-28-67  
 RES. HGN & DHS  
 CHECKED BY: [Signature]  
 DATE: [Date]  
 NO.



LOCATION PLAN  
SCALE: 1"=100'





DATE  
6-22-57  
6-28-57

BY  
RHS  
HGN, B. OHS

REVISIONS  
SUBMITTED  
PLOTTED  
ALIGNMENT CHECKED  
RT. OF WAY CHECKED

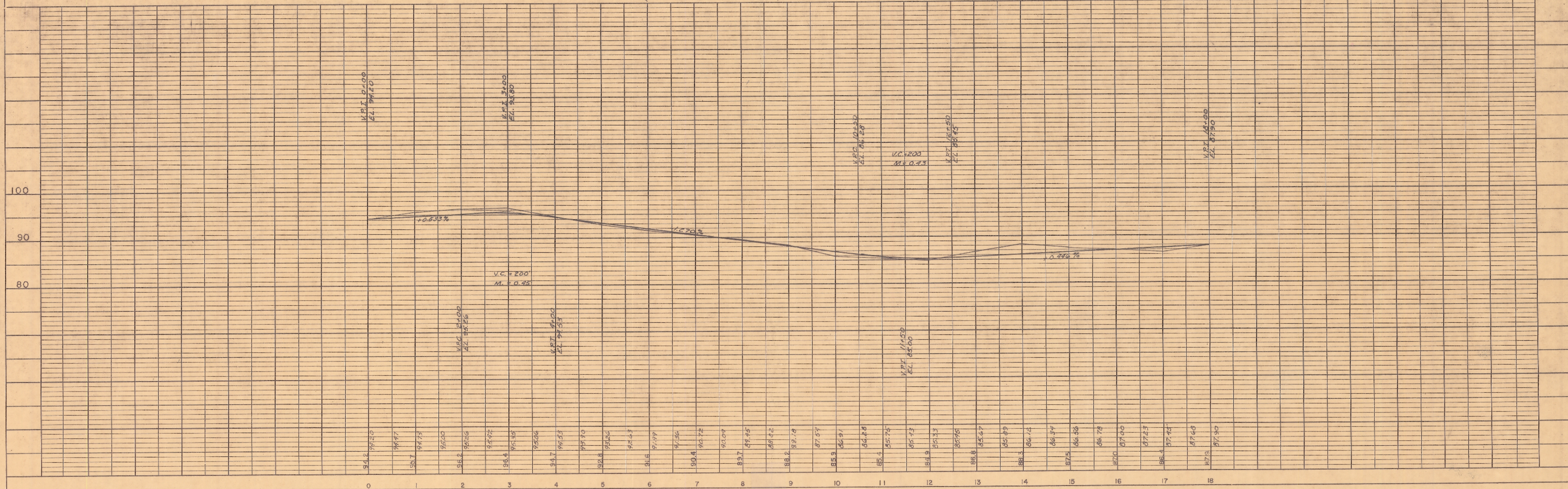
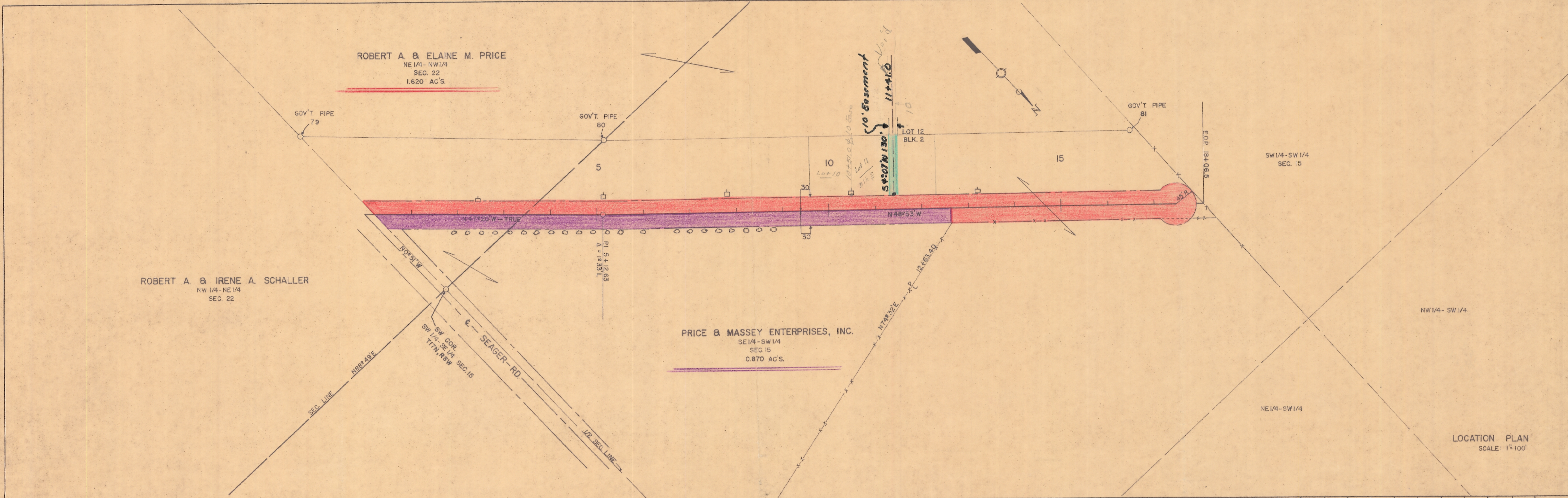
PLAN  
NOTE BOOK  
NO. J-153

DATE  
6-22-57  
6-28-57

BY  
RHS  
HGN, B. OHS

REVISIONS  
SUBMITTED  
PLOTTED  
GRADES CHECKED  
B.M.'S NOTED  
SYMBOLS NOTATION CHG'D.

PROFILE  
NOTE BOOK  
NO.



INDIAN ROAD  
NOW "ZB"

TOWN OF ONALASKA

PLATE 1—PLAN PROFILE & P.R. STANDARD  
THE FREDERICK POST CO., CHICAGO

SHEET 1 OF 1

PLAN NO. 405