

INDEX OF SHEETS

Sheet No. 1	Title
Sheet No.	Typical Sections and Details
Sheet No.	Estimate of Quantities
Sheet No.	Miscellaneous Quantities
Sheet No.	Right of Way Plat
Sheet No.	Plan and Profile
Sheet No.	Standard Detail Drawings
Sheet No.	Sign Plates
Sheet No.	Structure Plans
Sheet No.	Computer Earthwork Data
Sheet No.	Cross Sections

TOTAL SHEETS =

STATE OF WISCONSIN DEPARTMENT OF TRANSPORTATION

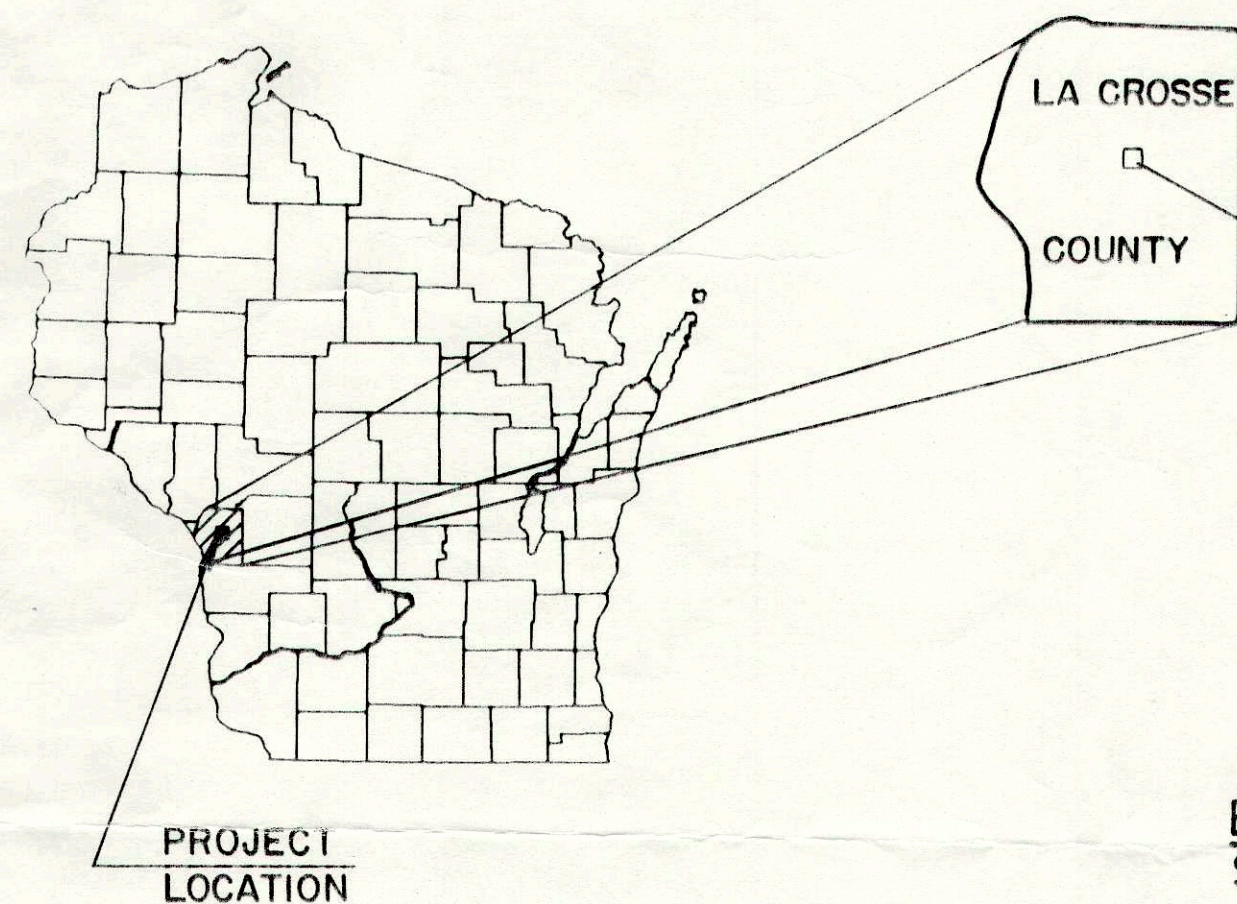
PLAN OF PROPOSED IMPROVEMENT

STH 108 - CTH DE

(NESHONOC CREEK BRIDGE & APPROACHES)

CTH C LA CROSSE COUNTY

STATE PROJECT	
7048-03-71	



STATE PROJECT NUMBER
7048-03-71

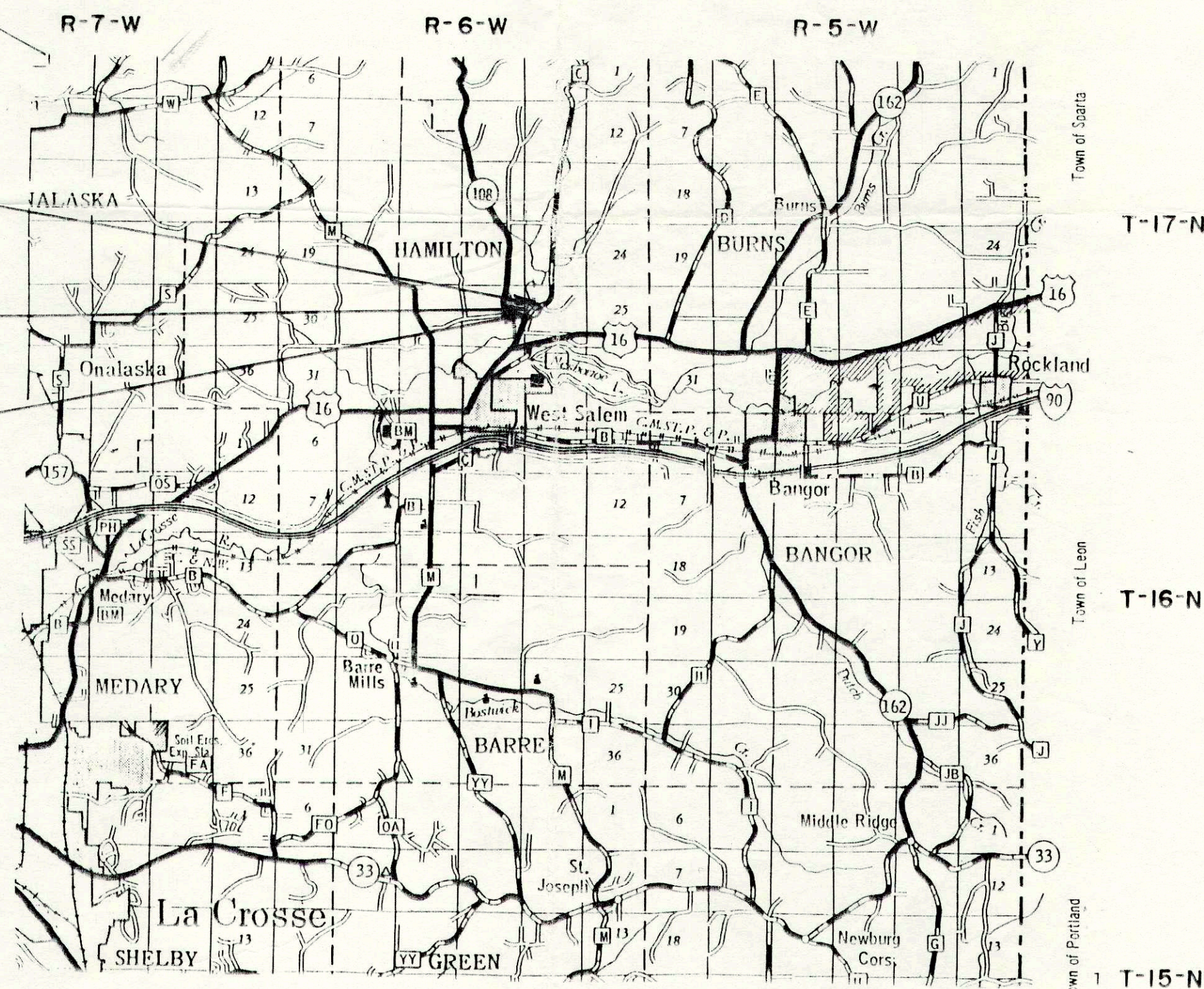
DESIGN DESIGNATION

A.D.T. 1994	=	1750
A.D.T. 2014	=	2300
D.H.V.	=	285
D.	=	60 - 40
T.	=	9.1
V.	=	40 MPH
ESALS	=	474,500

END PROJECT
STA. 25+63.28

STRUCTURE B-32-183

BEGIN PROJECT
STA. 10+00
Y 702,200(*100')
X 1,718,100(*100')



CONVENTIONAL SIGNS

COUNTY LINE		COMBUSTIBLE FLUIDS (UNDER PRESSURE)	
CORPORATE LIMITS		UNDERGROUND UTILITIES	
PROPERTY LINE		GAS	
LOT LINE		ELECTRIC	
LIMITED HIGHWAY EASEMENT		TELEPHONE	
EXISTING RIGHT OF WAY		SERVICE PEDESTAL	
NEW RIGHT OF WAY		CABLE MARKER	
REFERENCE LINE		POWER POLE	
SLOPE INTERCEPT		TELEPHONE POLE	
ORIGINAL GROUND		RAILROADS	
MARSH OR ROCK PROFILE		MARSH	
CULVERT IN PLACE		WOODED AREA	
CULVERT REQUIRED			
CULVERT REQUIRED (Profile)			

LAYOUT
SCALE 0 2 MI.

TOTAL NET LENGTH OF CENTERLINE = 0.296 MI.

COORDINATES ARE SCALED FROM THE U.S.G.S. TOPOGRAPHIC MAP WEST SALEM, WISCONSIN, QUADRANGLE FOR IDENTIFICATION ONLY.

THE ELEVATIONS FOR THIS PROJECT ARE REFERENCED TO A BRASS PLATE STAMPED "WISC. R.R. COMM. BM. 213 C", LOCATED ON UPSTREAM WHEEL GUARD IN SECTION 27, T17N, R6W. (ELEVATION IS 696.55) MSL DATUM.

45

ORIGINAL
PLANS PREPARED BY

6-11-93 *Vicki A. Romensko*
Date Signature

STRAND ASSOCIATES
CONSULTING ENGINEERS
Madison, Wisconsin 53715

APPROVED
FOR
LA CROSSE COUNTY

6-17-93 *Ronald P. Bueckler*
Date Signature

STATE OF WISCONSIN
DEPARTMENT OF TRANSPORTATION

Surveyor	STRAND	District Checker	S.K.P.
Designer	STRAND	C.O. Checker	
District Supervisor	G.W.P.	C.O. Coordinator	

APPROVED:

DATE: _____ DISTRICT DESIGN SUPERVISOR

APPROVED:

DATE: _____ STATE DESIGN ENGINEER FOR HWYS.

R/W PROJECT NUMBER	7048-03-21	SHEET NUMBER	4.0	TOTAL SHEETS	1
FEDERAL PROJECT NUMBER					

PLAT OF RIGHT OF WAY REQUIRED FOR
STH 108 - CTH "DE"
 (NESHONOC CREEK BRIDGE & APPROACHES)
 CTH "C"
 LA CROSSE COUNTY
 CONST. I.D. 7048-03-71

0 100' 200' SCALE

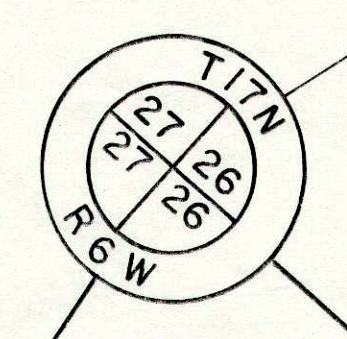
NOTES:
 BEARINGS ON THIS PLAT ARE ASSUMED AND ARE REFERENCED TO THE WEST LINE OF THE SW 1/4 OF SECTION 26, T17N, R6W ASSUMED TO BEAR N 0° 28' 30" W
 RIGHT OF WAY MONUMENTS ARE TYPE 2 AND ARE PLACED PRIOR TO OR AT THE TIME OF LAND TITLE TRANSFER.
 RIGHT OF WAY BOUNDARIES ARE DEFINED WITH COURSES OF THE PERIMETER OF THE HIGHWAY LANDS REFERENCED TO THE U.S. PUBLIC LAND SURVEY OR OTHER SURVEYS OF PUBLIC RECORD.

EXISTING HIGHWAY RIGHT OF WAY BASED ON HIGHWAY DEED DATED OCTOBER 15, 1952 VOL. 239 OF RECORDS, PAGE 422.

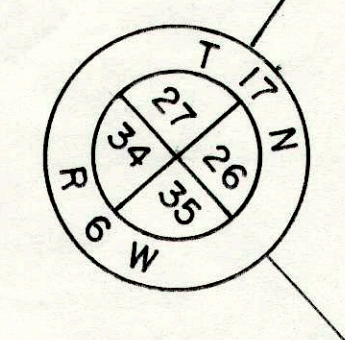
R.O.W. in camp # 7-923-3

CURVE DATA

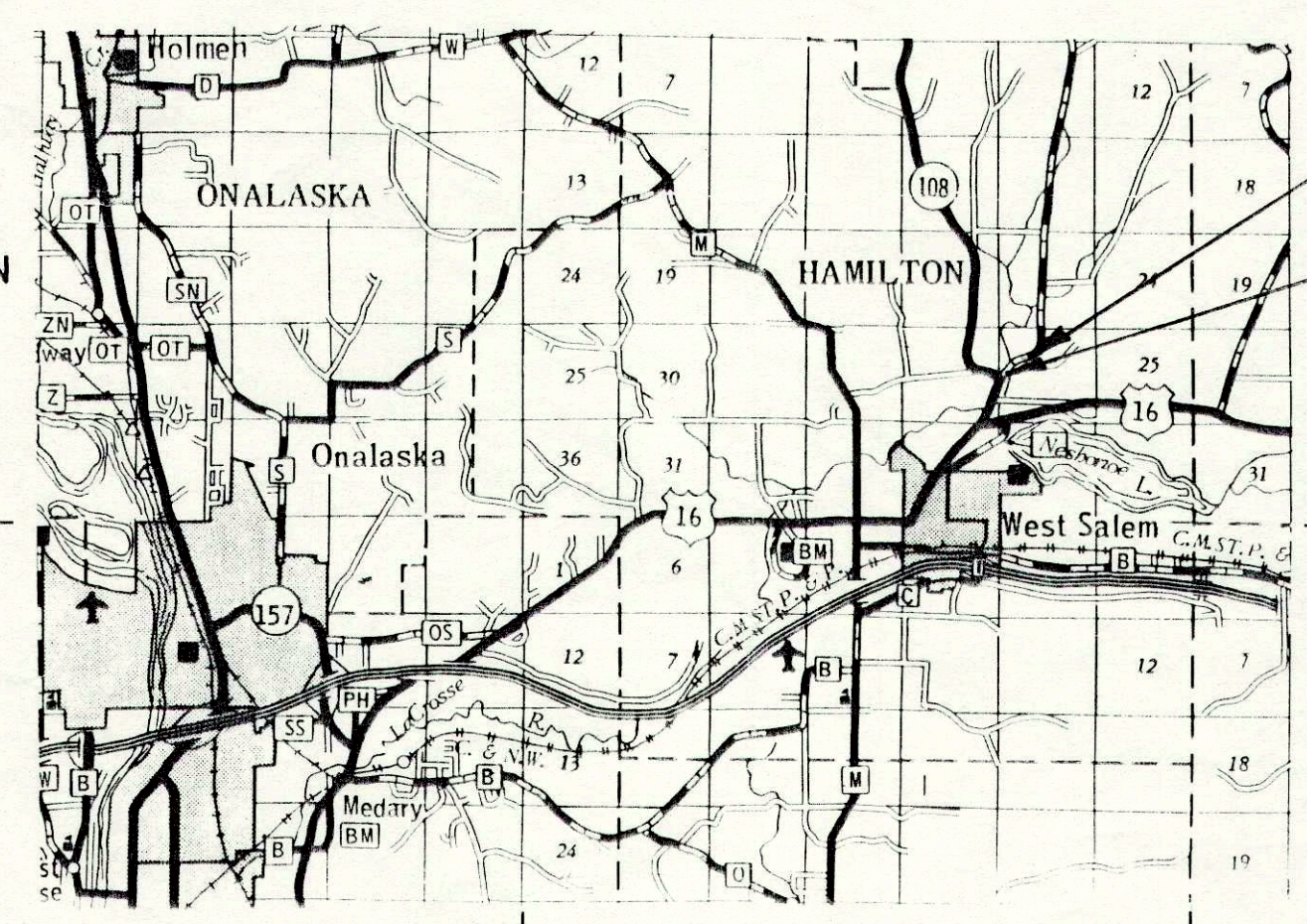
PI STA. 9+18.95
 D = 10° 00'
 A = 33° 48' 10"
 R = 572.96'
 L = 338.03'
 T = 174.09'
 E = 25.87'
 PC STA. 7+44.86
 PT STA. 10+82.89



N 0° 28' 30" W
 2622.00




ALLEN & VERNA WILLINGER
 NW - SW



R7W R6W R5W

LAYOUT SCALE 0 2 MI.

TOTAL NET LENGTH OF CENTERLINE = 0.322 MI.



NW - SW

SE - NW

BEGIN RELOCATION ORDER
 PROJECT 7048-03-21
 STA. 10+33.01
 604.28' N88°28'48"E OF THE W1/4 CORNER OF SECTION 26, T17N, R6W

CURVE DATA TABLE

CURVE	RADIUS	LONG CHORD	LENGTH
(A)	539.96'	S82°46'56"E 25.47'	25.47'
(B)	512.96'	N85°52'00"E 178.15'	179.06'
(C)	472.96'	N58°22'00"E 289.44'	288.91'
(D)	531.71'	N25°54'04"E 274.61'	277.76'

CURVE DATA

PI STA. 22+00.57
 D = 9° 00'
 A = 92° 35' 20"
 R = 636.62'
 L = 1028.76'
 T = 666.05'
 E = 284.74'
 PC STA. 15+34.52
 PT STA. 25+63.28

END RELOCATION ORDER
 PROJECT 7048-03-21
 STA. 27+00
 1875.58' N54°27'00"E OF THE W1/4 CORNER OF SECTION 26, T7N, R6W

SCHEDULE OF LANDS AND INTERESTS REQUIRED


PARCEL NUMBER	OWNER	INTEREST REQUIRED	T.L.E. ACRES	NEW R/W REQUIRED	EXISTING R/W	TOTAL R/W REQUIRED	TOTAL REMAINING ACRES
1	STUART T. & DAWN M. ANDERSON	FEE	---	0.25	0.00	0.25	2.07
2	JOE C. & KRIS A. MARTIN	T.L.E.	0.07	---	---	---	---
3	VALBEAN A. ANDERSON	FEE	---	0.62	0.00	0.62	41.58
4	LORENZO & DOROTHY HICKS	FEE	---	0.33	0.00	0.33	4.95
6	HARLAN J. & CONSTANCE L. OLDENDORF	FEE	---	0.05	0.00	0.05	1.04
7	NORTHERN STATES POWER COMPANY	RELEASE OF RIGHTS	---	---	---	---	---

APPROVED FOR LACROSSE COUNTY

6-19-93 *Ronald P. Bullington*
 Date Signature of Official

STRAND ASSOCIATES
 CONSULTING ENGINEERS
 Madison, Wisconsin 53716

THEREBY CERTIFY THAT THIS PLAT WAS MADE FOR THE STATE OF WISCONSIN DEPARTMENT OF TRANSPORTATION AND IS CORRECT TO THE BEST OF MY KNOWLEDGE AND BELIEF.



STATE OF WISCONSIN DEPARTMENT OF TRANSPORTATION

APPROVED: *[Signature]*
 DATE: 6/13/93