

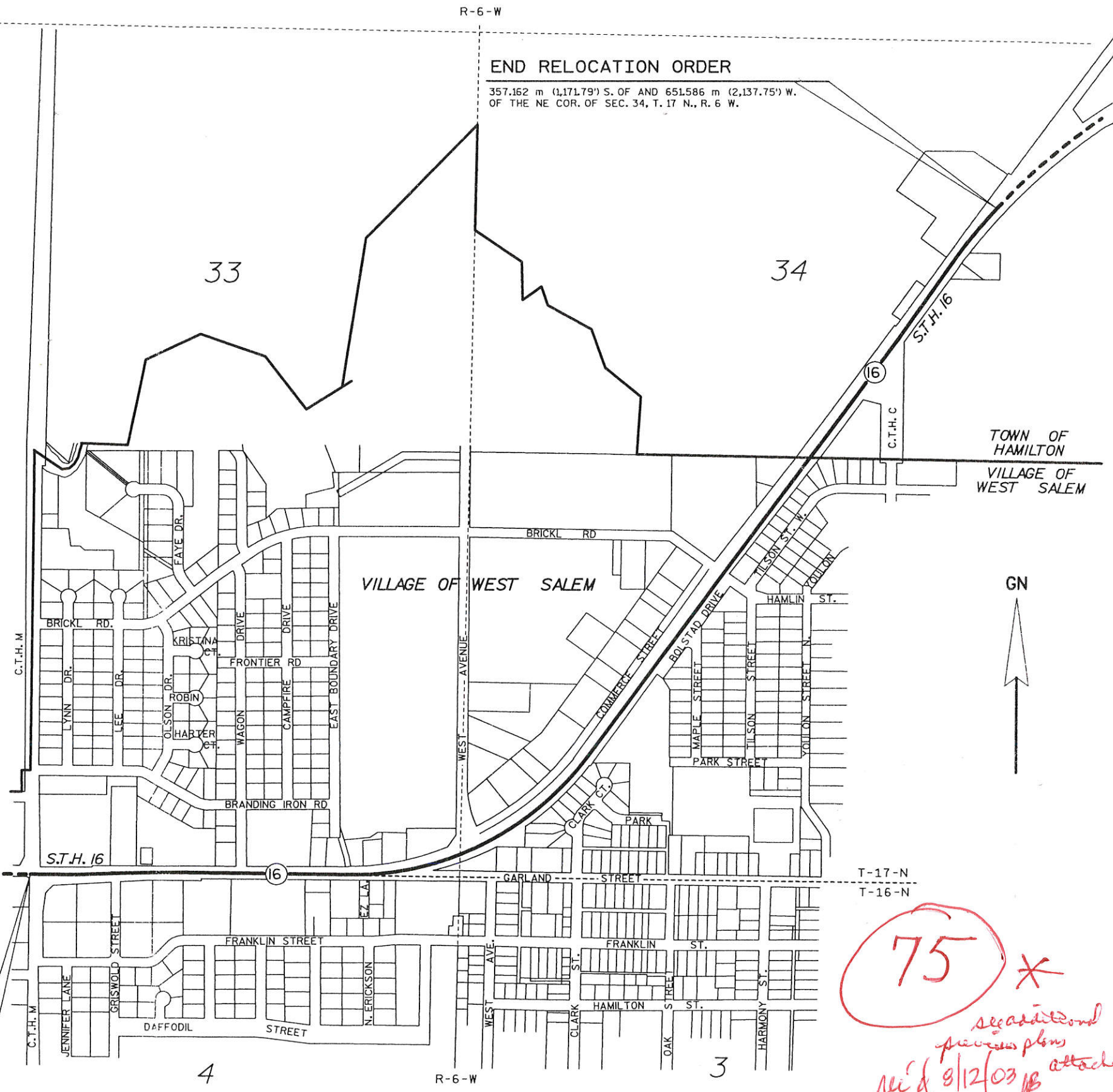
CONVENTIONAL SIGNS AND ABBREVIATIONS

STATE LINE	---	FOUNDATION OR RUIN	[FDN.]
COUNTY LINE	---	BUILDING	[TYPE]
TOWNSHIP AND RANGE LINES	---	CEMETERY	[+]
SECTION LINE	---	R/W MONUMENT	●
QUARTER LINE	---	NON-MONUMENTED R/W POINT	○
SIXTEENTH LINE	---	IRON PIN	I.P.
NEW REFERENCE LINE	---	VALVE	⊗ GAS (TYPE)
NEW R/W LINE	---	WINDMILL	⊗ M.H. (TYPE)
EXISTING R/W LINE	---	SILO, MANHOLE, VENT, SEPTIC VENT, WELL, ETC.	G.P.
PROPERTY LINE	---	GAS PUMPS	[G.P.]
CORPORATE LIMITS	---	BUSHES	[BUSH]
LOT, TIE AND OTHER MINOR LINES	---	TREES (DECIDUOUS)	[TREE]
SLOPE INTERCEPTS	---	TREES (CONIFEROUS)	[TREE]
PIPE OR CATTLE PASS	---	WOODS	[WOODS]
RAIL LINE	---	ENCROACHING SIGN	[E-1] SIGN
FENCE	---		
TEMPORARY LIMITED EASEMENT	---		
PERMANENT LIMITED EASEMENT	---		
BEAM GUARD TRANSMISSION STRUCTURE AND LINE	---		
PEDESTAL	---		

ACRES	AC.	NUMBER	NO.
AHEAD	AH.	ORIGINAL	ORIG.
ALSO KNOWN AS	A.K.A.	OVERHEAD	OH
ACCESS RIGHTS	A.R.	PAGE	P.
AVENUE	AVE.	PHONE BOOTH	P.B.
BACK	BK.	POINT OF BEGINNING	P.O.B.
BUILDING	BLDG.	PROPERTY LINE	P.L.
CERTIFIED SURVEY MAP	C.S.M.	PERMANENT LIMITED EASEMENT	P.L.E.
COMMISSION	COMM.	REFERENCE LINE	R
DISTANCE	DIST.	RESTAURANT	REST.
DOCUMENT	DOC.	RIGHT	RT.
DOING BUSINESS AS	D.B.A.	RIGHT OF WAY	R.O.W.
DRIVE	DR.	RIGHT OF WAY	R/W
FORMERLY KNOWN AS	F.K.A.	ROAD	RD.
GARAGE	G.	SECTION	SEC.
GAS PUMP	G.P.	STATION	STA.
HECTARE	ha.	STREET	ST.
HOUSE	H.	TELEPHONE PEDESTAL	T.P.
INLET	INL.	TEMPORARY INTEREST	T.I.
IRON PIN	I.P.	TYPICAL	TYP.
LAND CONTRACT	L.C.	UNDER AGREEMENT	U/A
LEFT	LT.	UTILITY	UTIL.
LIMITED PARTNERSHIP	L.P.	VOLUME	VOL.
MANHOLE	MH	WALL	W
METER	m	WATER VALVE	WV
MONUMENT	MON.	WITH	W/

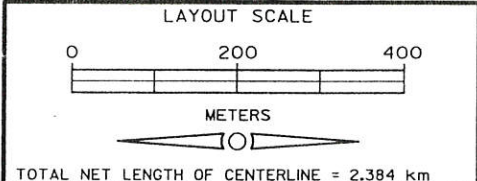
NOTES

THIS PLAT IS IN METRIC UNITS.
 DIMENSIONING FOR THE NEW R/W IS MEASURED ALONG AND PERPENDICULAR TO THE NEW T-16-N REFERENCE LINES.
 GOVERNMENTAL LAND LINE AND REFERENCE LINE ARE NOT COINCIDENTAL.
 DISTANCES FROM REFERENCE LINE ARE $\frac{\text{meters}}{\text{feet}}$
 DISTANCES FROM GOVERNMENTAL LAND LINE ARE $\frac{\text{meters}}{\text{feet}}$ OR meters(feet) G
 EXISTING HIGHWAY RIGHT OF WAY SHOWN HEREIN IS BASED ON THE FOLLOWING POINTS OF REFERENCE AS SPECIFIED ON EACH PLAT DETAIL SHEET :
 PREVIOUS PROJECTS 397A-397C, S0120(2), 5436-09-21, 7471-04-21, & 7571-02-21
 REFERENCE LINES OR CENTERLINE OF EXISTING PAVEMENT, AS NOTED.
 COORDINATES AND BEARINGS ON THIS PLAT ARE ORIENTED TO THE WISCONSIN COORDINATE SYSTEM SOUTH ZONE, NAD 27. ALL PLAT DISTANCES ARE GROUND LENGTH AND MAY BE CONVERTED TO GRID LENGTH BY MULTIPLYING THE DISTANCE BY THE GRID FACTOR PROVIDED ON THE DETAIL SHEET(S).
 RIGHT OF WAY MONUMENTS ARE TYPE 2 AND ARE PLACED PRIOR TO OR AT THE TIME OF LAND TITLE TRANSFER.
 RIGHT OF WAY BOUNDARIES ARE DEFINED WITH COURSES OF THE PERIMETER OF THE HIGHWAY LANDS REFERENCED TO THE U.S. PUBLIC LAND SURVEY OR OTHER "SURVEYS OF PUBLIC RECORDS".



BEGIN RELOCATION ORDER

6,505 m (21,341') S. OF AND 26,891 m (88,221') W. OF THE S. 1/4 COR. OF SEC. 33, T. 17 N., R. 6 W.



ORIGINAL PLAT PREPARED BY
AVRES ASSOCIATES

STATE OF WISCONSIN
 DEPARTMENT OF TRANSPORTATION
 APPROVED: *[Signature]*
 DATE: 4/15/98
 CHIEF DESIGN ENGINEER

75 *
see additional previous plans attached 8/12/03 JB

LEVELS ON - 1, 2, 3, 4, 5, 6, 7, 8, 9, 10, 11, 12, 13, 14, 15, 16, 17, 18, 19, 20, 21, 22, 23, 24, 25, 26, 27, 28, 29, 30, 31, 32, 33, 34, 35, 36, 37, 38, 39, 40, 41, 42, 43, 44, 45, 46, 47, 48, 49, 50, 51, 52, 53, 54, 55, 56, 57, 58, 59, 60, 61, 62, 63

\$DATE
 \$DGN NA
 \$DGN LEVEL
 \$CREATED
 \$PRF NA

REVISION DATE: 3-14-00 N.C. 11-3-00 N.C. 8-5-03 N.C.	PLAT OF RIGHT OF WAY REQUIRED FOR S.T.H. 16, VILLAGE OF WEST SALEM (C.T.H. "M" TO C.T.H. "C")	HIGHWAY: S.T.H. 16	R/W PROJECT NUMBER: 7571-09-21	SHEET NUMBER: 4.1	M
		COUNTY: LA CROSSE	FEDERAL PROJECT NUMBER:	TOTAL SHEETS: 10	

NOTE: ALL PARCELS ARE COMPUTED IN SQUARE METERS

PARCEL NUMBER	SHEET NUMBER	OWNER (S)	INTEREST REQUIRED	TOTAL AREA (S.F.)	NEW (S.F.)	R/W AREA REQUIRED EXISTING (S.F.)	TOTAL (S.F.)	TOTAL AREA REMAINING (S.F.)	T.I. AREA (S.F.)	P.L.E. AREA (S.F.)
1	4.4	TIME ENTERPRISE, INC., A WISCONSIN CORPORATION	FEE, T.I., & A.R.	19,424.91 (209,088)	214.021 (2,303)	(---)	214.021 (2,303)	19,210.889 (206,791)	499.820 (5,380)	(---)
2	4.4	CONVENIENCE STORE INVESTMENTS, A WISCONSIN LIMITED PARTNERSHIP	T.I. & A.R.	4,558.01 (49,062)	(---)	(---)	(---)	4,558.01 (49,062)	119.93 (1,291)	(---)
3	4.4	JOHN O. & PATTI J. STOVER	FEE, T.I. & A.R.	8,579.32 (92,347)	446.66 (4,808)	(---)	446.66 (4,808)	8,132.66 (87,539)	186.20 (2,004)	(---)
4	4.4	FIRST NATIONAL BANK OF BANGOR	T.I. & A.R.	4,565.35 (49,141)	(---)	(---)	(---)	4,565.35 (49,141)	83.89 (903)	(---)
5										
6	4.4	ENRON CORP.	FEE & T.I.	687.95 (7,405)	12.82 (138)	(---)	12.82 (138)	675.13 (7,267)	57.12 (615)	(---)
7	4.4 & 4.5	X.L.T. LTD.	FEE & T.I.	14,892.36 (160,300)	706.54 (7,605)	(---)	706.54 (7,605)	14,185.82 (152,695)	341.08 (3,671)	(---)
8	4.4	PAULA HARVATINE & MICHAEL HUSTON	T.I. & A.R.	4,529.02 (48,750)	(---)	(---)	(---)	4,529.02 (48,750)	182.24 (1,962)	(---)
9	4.5	ERIC R. & MICHELLE M. SCHMIDT	FEE & T.I.	1,821.09 (19,602)	182.93 (1,969)	(---)	182.93 (1,969)	1,638.16 (17,633)	118.98 (1,281)	(---)
10										
11	4.5	RURAL HOUSING PRESERVATION ASSOCIATES II, LLC	FEE & T.I.	13,152.28 (141,570)	537.98 (5,791)	(---)	537.98 (5,791)	12,614.30 (135,779)	356.73 (3,840)	(---)
12	4.5	RURAL HOUSING PRESERVATION ASSOCIATES, LLC	FEE & T.I.	1,659.16 (17,859)	133.74 (1,440)	(---)	133.74 (1,440)	1,525.41 (16,419)	92.77 (999)	(---)
13	4.5	LORIN E. & MARY J. LEWIS	FEE & T.I.	1,151.96 (12,400)	395.53 (4,257)	(---)	395.53 (4,257)	756.43 (8,143)	135.80 (1,462)	(---)
14	4.5	LEO W. HIRSCH, THOMAS A. SPAETH, RICHARD C. WAGNER, D.B.A. RLT PROPERTIES	FEE & T.I.	1,335.39 (14,374)	157.50 (1,695)	(---)	157.50 (1,695)	1,177.88 (12,679)	278.23 (2,995)	(---)
15										
16	4.5	FRANCIS PATRICK HIGGINS	FEE & T.I.	1,780.58 (19,166)	114.76 (1,235)	(---)	114.76 (1,235)	1,665.82 (17,931)	190.56 (2,051)	(---)
17	4.5	HERBERT A. & JUDITH S. LONG	FEE	3,116.06 (33,541)	591.97 (6,372)	(---)	591.97 (6,372)	2,524.09 (27,169)	(---)	(---)
18	4.5 & 4.6	JAY S. & DEBRA L.J. BRATBERG	FEE, T.I. & A.R.	1,740.07 (18,730)	172.40 (1,856)	(---)	172.40 (1,856)	1,567.67 (16,874)	119.13 (1,282)	(---)
19	4.5	LORIN E. & MARY J. LEWIS	FEE, T.I. & A.R.	1,214.06 (13,068)	44.23 (476)	(---)	44.23 (476)	1,169.82 (12,592)	198.92 (2,141)	(---)
20										
21	4.6	LEO R. & ROSEMARY C. HANSEN	T.I. & A.R.	6,717.73 (72,309)	(---)	(---)	(---)	6,717.73 (72,309)	129.99 (1,399)	(---)
22	4.6	JEROLD M. MING (A.K.A. JERROLD M. MING)	FEE & T.I.	2,509.03 (27,007)	222.88 (2,399)	(---)	222.88 (2,399)	2,286.16 (24,608)	92.67 (998)	(---)
23	4.6	PREESHL PROPERTIES, A WISCONSIN PARTNERSHIP	FEE, T.I., & A.R.	1,696.35 (18,260)	155.61 (1,675)	(---)	155.61 (1,675)	1,540.74 (16,585)	62.71 (675)	(---)
24	4.6	ANDERSON MOBILE HOME PARK, INC., A WISCONSIN CORPORATION	FEE & T.I.	156,406.91 (1,683,550)	35.81 (385)	(---)	35.81 (385)	156,371.11 (1,683,165)	106.28 (1,144)	(---)
25	4.6	JEFFREY J. & SHERRI K. PREESHL	FEE, T.I., & A.R.	2,471.05 (26,599)	250.18 (2,693)	(---)	250.18 (2,693)	2,220.87 (23,906)	154.77 (1,666)	(---)
26	4.6	FAY & KATHRYN CULLMAN	T.I.	911.94 (9,816)	(---)	(---)	(---)	911.94 (9,816)	43.09 (464)	(---)
27	4.6	SCOTT M. BJORKMAN	FEE & T.I.	1,789.96 (19,267)	71.79 (773)	(---)	71.79 (773)	1,718.17 (18,494)	20.60 (222)	(---)
28	4.6	JON & MARYROSE HETLAND, MICHAEL & RENEE JANDT	FEE & T.I.	3,763.50 (40,510)	942.70 (10,147)	(---)	942.70 (10,147)	2,820.80 (30,363)	300.83 (3,238)	(---)
29	4.6	CLARK COURT CONDOMINIUM ASSOCIATION, INC.	FEE	4,980.62 (53,611)	677.33 (7,291)	(---)	677.33 (7,291)	4,303.29 (46,320)	(---)	(---)
30										
31	4.6	GERALD J. & DONNA J. BEYER	FEE & T.I.	4,322.04 (46,522)	133.10 (1,433)	(---)	133.10 (1,433)	4,188.94 (45,089)	332.72 (3,581)	(---)
32	4.6	JOHN L. & NANCY L. LAUTZ	P.L.E.	935.44 (10,069)	(---)	(---)	(---)	935.44 (10,069)	(---)	181.58 (1,955)
33	4.6 & 4.7	ROBERT & SHERRY KNEIFL, JOSEPH & JILL SAGLER, JERRY SR. & CAROL UNSER	FEE & T.I.	2,144.76 (23,086)	38.28 (412)	(---)	38.28 (412)	2,106.48 (22,674)	197.39 (2,125)	(---)
34	4.7	SHAWN M. BROOKS	P.L.E.	929.68 (10,007)	(---)	(---)	(---)	929.68 (10,007)	(---)	241.20 (2,596)
35	4.7	STANLEY M. & CHRISTINE M. SMITH	P.L.E.	937.76 (10,094)	(---)	(---)	(---)	937.76 (10,094)	(---)	208.92 (2,249)
36	4.7	JAMIE L. & PATRICIA C. OLSON	P.L.E.	936.09 (10,076)	(---)	(---)	(---)	936.09 (10,076)	(---)	209.65 (2,257)
37	4.7	TIMOTHY R. & JOANNE M. SCHOEN	P.L.E.	898.28 (9,669)	(---)	(---)	(---)	898.28 (9,669)	(---)	269.05 (2,896)
38	4.7	RENEE T. GRUEN (F.K.A. RENEE T. STARR)	P.L.E.	781.59 (8,413)	(---)	(---)	(---)	781.59 (8,413)	(---)	58.39 (58)
39	4.7	THOMAS M. HEFFERNAN, TRUSTEE, PATRICIA A. HEFFERNAN, TRUSTEE, HEFFERNAN FAMILY TRUST	T.I.	6,232.12 (67,082)	(---)	(---)	(---)	6,232.12 (67,082)	213.20 (2,295)	(---)
40										

AREAS SHOWN IN THE TOTAL ACRES COLUMN MAY BE APPROXIMATE AND ARE DERIVED FROM TAX ROLL/SOR OTHER AVAILABLE SOURCES AND MAY NOT INCLUDE LANDS OF THE OWNER WHICH ARE NOT CONTIGUOUS TO THE AREA TO BE ACQUIRED.

SCHEDULE OF LANDS & INTERESTS REQUIRED

\$DATE
 DGN NA
 DGN LEVEL
 \$CREATED
 PRF NA

*LEV12
 *LEV09
 *LEV06
 *LEV03

*REF12
 *REF09
 *REF06
 *REF03

*LEV11
 *LEV08
 *LEV05
 *LEV02

*REF11
 *REF08
 *REF05
 *REF02

*LEV10
 *LEV07
 *LEV04
 *LEV01

*REF10
 *REF07
 *REF04
 *REF01

ORIGINATOR: LEVELS 01 34 56 78 91 0 11 21 31 41 51 61 71 81 92 02 12 22 32 42 52 62 72 82 93 03 13 23 33 43 53 63 73 83 94 04 14 24 34 44 54 64 74 84 95 05 15 25 35 45 55 65 75 85 96 06 16 26 63

REVISION DATE 3-14-00 11-3-00 8-5-03 N.C.	DATE 8-17-98	Hwy: S.T.H. 16	FEDERAL PROJECT NO:	
		COUNTY: LA CROSSE	STATE R/W PROJECT NO: 7571-09-21	SHEET NO: 4.2 M

NOTE: ALL PARCELS ARE COMPUTED IN SQUARE METERS

PARCEL NUMBER	SHEET NUMBER	OWNER (S)	INTEREST REQUIRED	TOTAL AREA sq. m (S.F.)	NEW sq. m (S.F.)	R/W AREA REQUIRED EXISTING sq. m (S.F.)	TOTAL sq. m (S.F.)	TOTAL AREA REMAINING sq. m (S.F.)	T.I. AREA sq. m (S.F.)	P.L.E. AREA sq. m (S.F.)
41	4.7	ROBERT J. THORUD	T.I.	13,718.81 (147,668)	(---)	(---)	(---)	13,718.81 (147,668)	185.44 (1,996)	(---)
42	4.7	CHRIST EVANGELICAL LUTHERAN CHURCH OF WEST SALEM, WISCONSIN	P.L.E. & A.R.	24,871.91 (267,719)	(---)	(---)	(---)	24,871.91 (267,719)	(---)	648.74 (6,983)
43	4.7	DR. THOMAS J. & JANE A. RICHTER	T.I.	2,347.10 (25,264)	(---)	(---)	(---)	2,347.10 (25,264)	106.21 (1,143)	(---)
44	4.7	JAMES D. & JUDITH A. HUTCHENS	T.I.	3,561.16 (38,332)	(---)	(---)	(---)	3,561.16 (38,332)	247.59 (2,665)	(---)
45	4.8	PACCIOLI, LTD	T.I.	1972.36 (21,231)	(---)	(---)	(---)	1972.36 (21,231)	47.379 (510)	(---)
46	4.7	ROLAND W. OSTREM	T.I.	2,063.84 (22,215)	(---)	(---)	(---)	2,063.84 (22,215)	71.66 (771)	(---)
47	4.7 & 4.8	JAMES P. & SUSAN J. JEFFERS	T.I.	2,792.29 (30,056)	(---)	(---)	(---)	2,792.29 (30,056)	97.37 (1,048)	(---)
48	4.8	T-N-T SUPERWASH, INC., A WISCONSIN CORPORATION	FEE & T.I.	1,750.61 (18,844)	88.68 (955)	(---)	88.68 (955)	1,661.89 (17,889)	90.02 (969)	(---)
49	4.8	FARMERS COOPERATIVE SUPPLY AND SHIPPING ASSOCIATION, A WISCONSIN COOPERATIVE	FEE, P.L.E., & T.I.	3,723.09 (40,075)	2,038.21 (21,939)	(---)	2,038.21 (21,939)	1,684.87 (18,136)	526.69 (5,669)	205.71 (2,214)
50	4.8	NORTHERN ENGRAVING CORPORATION, A WISCONSIN CORPORATION	FEE & T.I.	53,459.01 (575,428)	42.67 (459)	(---)	42.67 (459)	53,416.34 (574,969)	114.43 (1,232)	(---)
51	4.8	JAMES J. SCHNEIDER	FEE, P.L.E., & T.I.	2,832.80 (30,492)	343.30 (3,695)	(---)	343.30 (3,695)	2,489.50 (26,797)	161.28 (1,736)	1.50 (16)
52	4.8 & 4.9	KSJ PROPERTIES, LLC	FEE, T.I. & A.R.	24,888.17 (267,894)	198.05 (2,132)	(---)	198.05 (2,132)	24,690.12 (265,762)	2,113.23 (22,747)	(---)
53	4.8	SANDRA J. BALTZ	FEE, T.I., A.R., & P.L.E.	2,104.35 (22,651)	273.59 (2,945)	(---)	273.59 (2,945)	1,830.69 (19,706)	183.53 (1,975)	35.49 (382)
54	4.8	TONY R. & LISA J. GREEN	T.I.	1,052.13 (11,325)	(---)	(---)	(---)	1,052.13 (11,325)	58.85 (633)	(---)
55										
56	4.8	PAUL & JESSENE P. FLOTTMEIER	T.I. & A.R.	1,699.66 (18,295)	(---)	(---)	(---)	(---)	73.85 (795)	(---)
57	4.8	DIOCESE OF LA CROSSE	FEE & T.I.	15,378.05 (165,528)	83.34 (897)	(---)	83.34 (897)	15,294.71 (164,631)	120.11 (1,293)	(---)
58	4.9	DAVID W. & SUSAN K. FRIELL (F.K.A. SUSAN K. KUSCHEL)	T.I. & A.R.	1,618.74 (17,424)	(---)	(---)	(---)	1,618.74 (17,424)	375.27 (4,039)	(---)
59	4.9	GORDON J. LENOX, ET. AL.	FEE, T.I. & A.R.	2,468.53 (26,571)	3.87 (42)	(---)	3.87 (42)	2,464.66 (26,529)	247.96 (2,669)	(---)
60	4.8 & 4.9	TYRONE G. & JUDITH A. HOIER	A.R.	1,133.14 (12,197)	(---)	(---)	(---)	1,133.14 (12,197)	(---)	(---)
61	4.9	JAMES R. & SANDRA J. NOBLE	T.I.	768.87 (8,276)	(---)	(---)	(---)	768.87 (8,276)	7.68 (83)	(---)
62	4.9	RUTH M. TIRY	T.I.	768.87 (8,276)	(---)	(---)	(---)	768.87 (8,276)	77.94 (839)	(---)
63	4.9	LAWRENCE H. & JEANNE S. WOLFE	T.I.	890.29 (9,583)	(---)	(---)	(---)	890.29 (9,583)	111.12 (1,196)	(---)
64	4.9	ROBERT O. & MYRTLE E. RORAFF	T.I.	1,052.13 (11,325)	(---)	(---)	(---)	1,052.13 (11,325)	59.51 (641)	(---)
65										
66	4.9 & 4.10	TOWN OF HAMILTON, LA CROSSE COUNTY, WISCONSIN	FEE, T.I. & A.R.	9,307.77 (100,188)	1,372.96 (14,778)	(---)	1,372.96 (14,778)	7,934.81 (85,410)	172.26 (1,854)	(---)
67	4.9	HAROLD & LORIS ANN GRIFFIN	T.I.	1,011.71 (10,890)	(---)	(---)	(---)	1,011.71 (10,890)	122.33 (1,317)	(---)
68	4.9	ROBERT F. MULDER, JR. & HARRY R. GRISWOLD	T.I.	4,734.80 (50,965)	(---)	(---)	(---)	4,734.80 (50,965)	119.79 (1,289)	(---)
69	4.9 & 4.10	JOHN L. & JOAN E. JOLIVETTE	FEE, P.L.E., & A.R.	166,325.80 (1,790,316)	4,468.69 (48,101)	(---)	4,468.69 (48,101)	161,857.11 (1,742,215)	(---)	82.82 (891)
70										
71	4.10	BRADLEY H. MILLER, ET AL. VDRS. JOHN L. & JOAN E. JOLIVETTE, VDES.	FEE & A.R.	1,537.73 (16,552)	79.54 (856)	(---)	79.54 (856)	1,458.19 (15,696)	(---)	(---)
72	4.10	DAVID B. & HELEN J. LEWIS	FEE & T.I.	331224.35 (3,565,386)	363.74 (3,915)	(---)	363.74 (3,915)	330860.65 (3,561,471)	93.70 (1,009)	(---)
74										
101	4.4 - 4.10	WISCONSIN GAS COMPANY	RELEASE OF RIGHTS	(---)	(---)	(---)	(---)	(---)	(---)	(---)
102	4.4 - 4.10	CENTURY TELEPHONE	RELEASE OF RIGHTS	(---)	(---)	(---)	(---)	(---)	(---)	(---)
103	4.4 - 4.7,	CHARTER COMMUNICATIONS	RELEASE OF RIGHTS	(---)	(---)	(---)	(---)	(---)	(---)	(---)
104	4.4 - 4.9,	VILLAGE OF WEST SALEM	RELEASE OF RIGHTS	(---)	(---)	(---)	(---)	(---)	(---)	(---)
105	4.4 - 4.5 4.8 - 4.10	NORTHERN STATES POWER COMPANY (7571-09-45)	RELEASE OF RIGHTS	(---)	(---)	(---)	(---)	(---)	(---)	(---)

AREAS SHOWN IN THE TOTAL ACRES COLUMN MAY BE APPROXIMATE AND ARE DERIVED FROM TAX ROLL/SOR OTHER AVAILABLE SOURCES AND MAY NOT INCLUDE LANDS OF THE OWNER WHICH ARE NOT CONTIGUOUS TO THE AREA TO BE ACQUIRED.

SCHEDULE OF LANDS & INTERESTS REQUIRED

*DATE
*DGN NA
*DGN LEVEL
*CREATED
*PRF NA

*LEV12
**LEV09
**LEV06
**LEV03

*REF12
**REF06
**REF03

*LEV11
**LEV08
**LEV05
**LEV02

*REF11
**REF08
**REF05
**REF02

*LEV10
**LEV07
**LEV04
**LEV01

*REF10
**REF07
**REF04
**REF01

ORIGINATOR: LEVELS C:\P456789101112131415161718192021222324252627282930313233343536373839404142434445464748495051525354555657585960616263

REVISION DATE 3-14-00 11-3-00 8-5-03 N.C.	DATE 8-17-98	HWY: S.T.H. 16	FEDERAL PROJECT NO:	
		COUNTY: LA CROSSE	STATE R/W PROJECT NO: 7571-09-21	SHEET NO: 4.3

P.I. = 1M+000.000
 Y 211 561.792
 X 521 123.743
 Δ = 2°-08'-40" RT

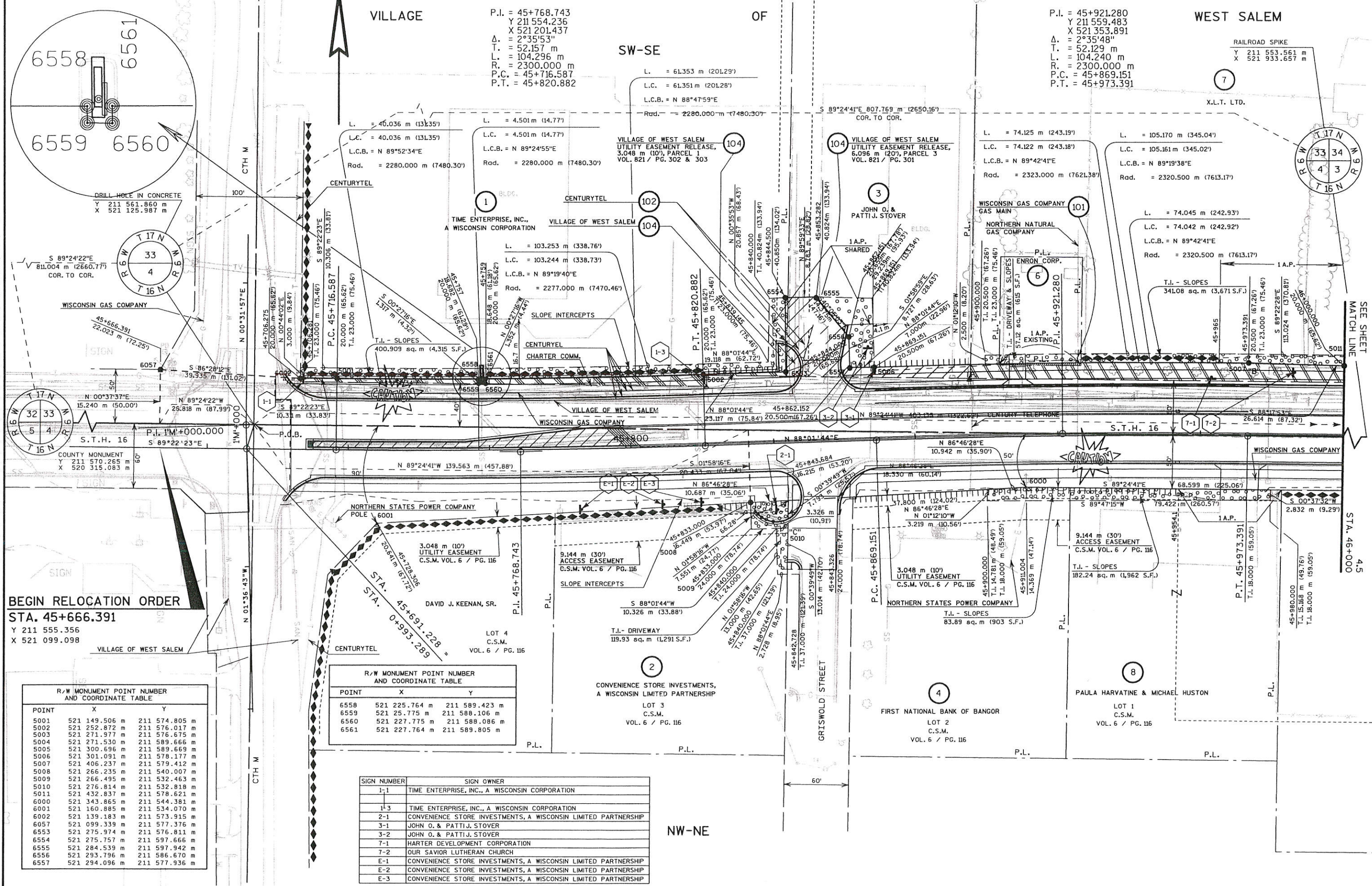
ACCESS CONTROL FROM PREVIOUS PROJECTS
 7571-04-21, 7571-09-21, 7571-02-21, 5436-09-21
 & C.S.M. NO. 116, VOL. 6, PG. 116

NOTE: EXISTING HIGHWAY R/W ESTABLISHED FROM PREVIOUS PROJECTS 5436-09-21,
 7471-04-21, & 7571-02-21 REFERENCE LINES

VILLAGE OF WEST SALEM
 P.I. = 45+768.743
 Y 211 554.236
 X 521 201.437
 Δ = 2°35'53"
 T. = 52.157 m
 L. = 104.296 m
 R. = 2300.000 m
 P.C. = 45+716.587
 P.T. = 45+820.882

WEST SALEM
 P.I. = 45+921.280
 Y 211 559.483
 X 521 353.891
 Δ = 2°35'48"
 T. = 52.129 m
 L. = 104.240 m
 R. = 2300.000 m
 P.C. = 45+869.151
 P.T. = 45+973.391

- *DATE
- *DGN NA
- *DGN LEVEL
- *CREATED
- *PRF NA
- *LEV12
- *LEV09
- *LEV05
- *LEV03
- *REF12
- *REF09
- *REF06
- *REF03
- *LEV11
- *LEV08
- *LEV05
- *LEV02
- *REF11
- *REF08
- *REF05
- *REF02
- *LEV10
- *LEV07
- *LEV04
- *LEV01
- *REF10
- *REF07
- *REF04
- *REF01



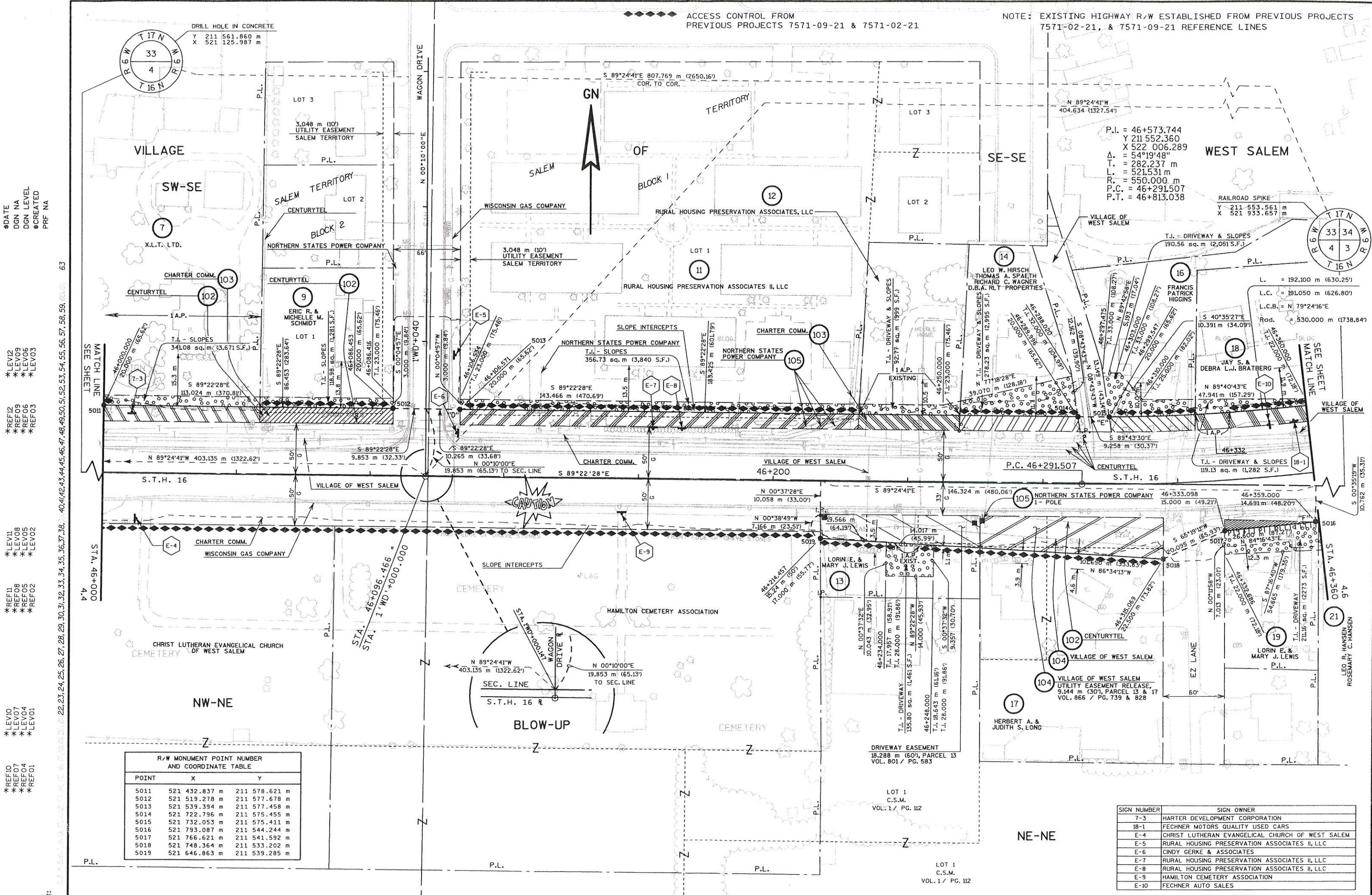
BEGIN RELOCATION ORDER
STA. 45+666.391
 Y 211 555.356
 X 521 099.098

POINT	X	Y
5001	521 149.506 m	211 574.805 m
5002	521 252.872 m	211 576.017 m
5003	521 271.977 m	211 576.675 m
5004	521 271.530 m	211 589.666 m
5005	521 300.696 m	211 589.669 m
5006	521 301.091 m	211 578.177 m
5007	521 406.237 m	211 579.412 m
5008	521 266.235 m	211 540.007 m
5009	521 266.495 m	211 532.463 m
5010	521 276.814 m	211 532.818 m
5011	521 432.837 m	211 578.621 m
6000	521 343.865 m	211 544.381 m
6001	521 160.885 m	211 534.070 m
6002	521 139.183 m	211 573.915 m
6057	521 099.339 m	211 577.376 m
6553	521 275.974 m	211 576.811 m
6554	521 275.757 m	211 597.666 m
6555	521 284.539 m	211 597.942 m
6556	521 293.796 m	211 586.670 m
6557	521 294.096 m	211 577.936 m

POINT	X	Y
6558	521 225.764 m	211 589.423 m
6559	521 25.775 m	211 588.106 m
6560	521 227.775 m	211 588.086 m
6561	521 227.764 m	211 589.805 m

SIGN NUMBER	SIGN OWNER
1-1	TIME ENTERPRISE, INC., A WISCONSIN CORPORATION
1-3	TIME ENTERPRISE, INC., A WISCONSIN CORPORATION
2-1	CONVENIENCE STORE INVESTMENTS, A WISCONSIN LIMITED PARTNERSHIP
3-1	JOHN O. & PATTI J. STOVER
3-2	JOHN O. & PATTI J. STOVER
7-1	HARTER DEVELOPMENT CORPORATION
7-2	OUR SAVIOR LUTHERAN CHURCH
E-1	CONVENIENCE STORE INVESTMENTS, A WISCONSIN LIMITED PARTNERSHIP
E-2	CONVENIENCE STORE INVESTMENTS, A WISCONSIN LIMITED PARTNERSHIP
E-3	CONVENIENCE STORE INVESTMENTS, A WISCONSIN LIMITED PARTNERSHIP

REVISION DATE 3-14-00 11-3-00 8-5-03 N.C.	DATE 8-17-98/6-26-00	SCALE, METERS 0 25 50	HWY: S.T.H. 16 COUNTY: LA CROSSE	FEDERAL PROJECT NO: STATE R/W PROJECT NO: 7571-09-21	SHEET NO: 4.4
--	-------------------------	--------------------------	-------------------------------------	---	---------------



DATE: 8-17-98
 DGN NA: 33
 CREATED: 4
 PRF NA: 4

LEVEL 2: 7-3
 LEVEL 3: 102, 103
 LEVEL 4: 104, 105, 106, 107, 108, 109, 110, 111, 112, 113, 114, 115, 116, 117, 118, 119, 120, 121, 122, 123, 124, 125, 126, 127, 128, 129, 130, 131, 132, 133, 134, 135, 136, 137, 138, 139, 140, 141, 142, 143, 144, 145, 146, 147, 148, 149, 150, 151, 152, 153, 154, 155, 156, 157, 158, 159, 160, 161, 162, 163, 164, 165, 166, 167, 168, 169, 170, 171, 172, 173, 174, 175, 176, 177, 178, 179, 180, 181, 182, 183, 184, 185, 186, 187, 188, 189, 190, 191, 192, 193, 194, 195, 196, 197, 198, 199, 200, 201, 202, 203, 204, 205, 206, 207, 208, 209, 210, 211, 212, 213, 214, 215, 216, 217, 218, 219, 220, 221, 222, 223, 224, 225, 226, 227, 228, 229, 230, 231, 232, 233, 234, 235, 236, 237, 238, 239, 240, 241, 242, 243, 244, 245, 246, 247, 248, 249, 250, 251, 252, 253, 254, 255, 256, 257, 258, 259, 260, 261, 262, 263, 264, 265, 266, 267, 268, 269, 270, 271, 272, 273, 274, 275, 276, 277, 278, 279, 280, 281, 282, 283, 284, 285, 286, 287, 288, 289, 290, 291, 292, 293, 294, 295, 296, 297, 298, 299, 300, 301, 302, 303, 304, 305, 306, 307, 308, 309, 310, 311, 312, 313, 314, 315, 316, 317, 318, 319, 320, 321, 322, 323, 324, 325, 326, 327, 328, 329, 330, 331, 332, 333, 334, 335, 336, 337, 338, 339, 340, 341, 342, 343, 344, 345, 346, 347, 348, 349, 350, 351, 352, 353, 354, 355, 356, 357, 358, 359, 360, 361, 362, 363, 364, 365, 366, 367, 368, 369, 370, 371, 372, 373, 374, 375, 376, 377, 378, 379, 380, 381, 382, 383, 384, 385, 386, 387, 388, 389, 390, 391, 392, 393, 394, 395, 396, 397, 398, 399, 400, 401, 402, 403, 404, 405, 406, 407, 408, 409, 410, 411, 412, 413, 414, 415, 416, 417, 418, 419, 420, 421, 422, 423, 424, 425, 426, 427, 428, 429, 430, 431, 432, 433, 434, 435, 436, 437, 438, 439, 440, 441, 442, 443, 444, 445, 446, 447, 448, 449, 450, 451, 452, 453, 454, 455, 456, 457, 458, 459, 460, 461, 462, 463, 464, 465, 466, 467, 468, 469, 470, 471, 472, 473, 474, 475, 476, 477, 478, 479, 480, 481, 482, 483, 484, 485, 486, 487, 488, 489, 490, 491, 492, 493, 494, 495, 496, 497, 498, 499, 500, 501, 502, 503, 504, 505, 506, 507, 508, 509, 510, 511, 512, 513, 514, 515, 516, 517, 518, 519, 520, 521, 522, 523, 524, 525, 526, 527, 528, 529, 530, 531, 532, 533, 534, 535, 536, 537, 538, 539, 540, 541, 542, 543, 544, 545, 546, 547, 548, 549, 550, 551, 552, 553, 554, 555, 556, 557, 558, 559, 560, 561, 562, 563, 564, 565, 566, 567, 568, 569, 570, 571, 572, 573, 574, 575, 576, 577, 578, 579, 580, 581, 582, 583, 584, 585, 586, 587, 588, 589, 590, 591, 592, 593, 594, 595, 596, 597, 598, 599, 600, 601, 602, 603, 604, 605, 606, 607, 608, 609, 610, 611, 612, 613, 614, 615, 616, 617, 618, 619, 620, 621, 622, 623, 624, 625, 626, 627, 628, 629, 630, 631, 632, 633, 634, 635, 636, 637, 638, 639, 640, 641, 642, 643, 644, 645, 646, 647, 648, 649, 650, 651, 652, 653, 654, 655, 656, 657, 658, 659, 660, 661, 662, 663, 664, 665, 666, 667, 668, 669, 670, 671, 672, 673, 674, 675, 676, 677, 678, 679, 680, 681, 682, 683, 684, 685, 686, 687, 688, 689, 690, 691, 692, 693, 694, 695, 696, 697, 698, 699, 700, 701, 702, 703, 704, 705, 706, 707, 708, 709, 710, 711, 712, 713, 714, 715, 716, 717, 718, 719, 720, 721, 722, 723, 724, 725, 726, 727, 728, 729, 730, 731, 732, 733, 734, 735, 736, 737, 738, 739, 740, 741, 742, 743, 744, 745, 746, 747, 748, 749, 750, 751, 752, 753, 754, 755, 756, 757, 758, 759, 760, 761, 762, 763, 764, 765, 766, 767, 768, 769, 770, 771, 772, 773, 774, 775, 776, 777, 778, 779, 780, 781, 782, 783, 784, 785, 786, 787, 788, 789, 790, 791, 792, 793, 794, 795, 796, 797, 798, 799, 800, 801, 802, 803, 804, 805, 806, 807, 808, 809, 810, 811, 812, 813, 814, 815, 816, 817, 818, 819, 820, 821, 822, 823, 824, 825, 826, 827, 828, 829, 830, 831, 832, 833, 834, 835, 836, 837, 838, 839, 840, 841, 842, 843, 844, 845, 846, 847, 848, 849, 850, 851, 852, 853, 854, 855, 856, 857, 858, 859, 860, 861, 862, 863, 864, 865, 866, 867, 868, 869, 870, 871, 872, 873, 874, 875, 876, 877, 878, 879, 880, 881, 882, 883, 884, 885, 886, 887, 888, 889, 890, 891, 892, 893, 894, 895, 896, 897, 898, 899, 900, 901, 902, 903, 904, 905, 906, 907, 908, 909, 910, 911, 912, 913, 914, 915, 916, 917, 918, 919, 920, 921, 922, 923, 924, 925, 926, 927, 928, 929, 930, 931, 932, 933, 934, 935, 936, 937, 938, 939, 940, 941, 942, 943, 944, 945, 946, 947, 948, 949, 950, 951, 952, 953, 954, 955, 956, 957, 958, 959, 960, 961, 962, 963, 964, 965, 966, 967, 968, 969, 970, 971, 972, 973, 974, 975, 976, 977, 978, 979, 980, 981, 982, 983, 984, 985, 986, 987, 988, 989, 990, 991, 992, 993, 994, 995, 996, 997, 998, 999, 1000

R/W MONUMENT POINT NUMBER AND COORDINATE TABLE		
POINT	X	Y
5011	521 432.837 m	211 578.621 m
5012	521 519.278 m	211 577.678 m
5013	521 539.394 m	211 577.458 m
5014	521 722.796 m	211 575.455 m
5015	521 732.053 m	211 575.411 m
5016	521 793.087 m	211 544.244 m
5017	521 766.621 m	211 541.592 m
5018	521 748.364 m	211 533.202 m
5019	521 646.863 m	211 539.285 m

SIGN NUMBER	SIGN OWNER
7-3	HARTER DEVELOPMENT CORPORATION
18-1	FECHNER MOTORS QUALITY USED CARS
E-4	CHRIST LUTHERAN EVANGELICAL CHURCH OF WEST SALEM
E-5	RURAL HOUSING PRESERVATION ASSOCIATES II, LLC
E-6	CINDY GERKE & ASSOCIATES
E-7	RURAL HOUSING PRESERVATION ASSOCIATES II, LLC
E-8	RURAL HOUSING PRESERVATION ASSOCIATES II, LLC
E-9	HAMILTON CEMETERY ASSOCIATION
E-10	FECHNER AUTO SALES

REVISION DATE 3-14-00 11-3-00 N.C. 8-5-03 N.C.	DATE 8-17-98	SCALE, METERS 0 25 50	HWY: S.T.H. 16	FEDERAL PROJECT NO:
GRID FACTOR 0.9999305			COUNTY: LA CROSSE	STATE R/W PROJECT NO: 7571-09-21
				SHEET NO: 4.5

NOTE: EXISTING HIGHWAY R/W ESTABLISHED FROM PREVIOUS PROJECTS 397B-397C, & 7571-02-21 REFERENCE LINES

ACCESS CONTROL FROM PREVIOUS PROJECT 7571-09-21 & SUBDIVISION PLATS OF CLARK COURT ADD. & COMMERCIAL PARK ADD.

*DATE
*DGN NA
*DGN LEVEL
*DGN CREATED
*PRF NA

*LEV12
*LEV09
*LEV08
*LEV06
*LEV03

*REF12
*REF09
*REF08
*REF05
*REF03

*LEV11
*LEV08
*LEV05
*LEV02

*REF11
*REF08
*REF05
*REF02

*LEV10
*LEV07
*LEV04
*LEV01

*REF10
*REF07
*REF04
*REF01

22, 23, 24, 25, 26, 27, 28, 30, 31, 32, 33, 34, 35, 36, 37, 38, 40, 41, 42, 43, 44, 45, 46, 47, 48, 49, 50, 51, 52, 53, 54, 55, 56, 57, 58, 59, 60, 61, 62, 63

SIGN NUMBER	SIGN OWNER
18-2	FECHNER AUTO SALES
25-1	MAYTAG EQUIPPED LAUNDRY
28-1	HETLAND/JANDT
E-11	FORTRESS BANK WEST SALEM
E-12	SUBWAY
E-13	BEYER CABINETS

R/W MONUMENT POINT NUMBER AND COORDINATE TABLE			
POINT	X	Y	
5020	521 919.833 m	211 610.538 m	
5021	521 932.951 m	211 629.117 m	
5022	521 933.927 m	211 683.479 m	
5023	521 934.543 m	211 683.476 m	
5024	521 960.127 m	211 678.892 m	
5025	521 982.167 m	211 677.062 m	
5026	522 042.996 m	211 697.443 m	
5027	522 128.193 m	211 693.303 m	
5028	522 098.480 m	211 663.930 m	
5029	522 056.750 m	211 632.217 m	
5030	522 013.295 m	211 604.995 m	
5031	522 003.685 m	211 599.677 m	
5032	522 003.810 m	211 564.309 m	
5033	522 021.959 m	211 558.896 m	
6100	522 146.270 m	211 690.011 m	
6101	522 139.014 m	211 696.897 m	

T.I. COURSE TABLE			
POINT NUMBER	BEARING	DISTANCE	TO POINT NUMBER
1004	S 88°34'26"E	60.385 m (198.12')	6091
6091	S 88°34'26"E	47.862 m (157.00')	6090
6090	S 01°09'32"W	13.472 m (44.20')	5540
5540	N 88°44'15"W	35.761 m (117.33')	5542
5542	S 00°03'49"E	6.871 m (22.54')	5544
5544	S 88°56'41"W	11.000 m (36.09')	6041
6041	N 00°05'19"W	20.735 m (68.03')	6091
5033	N 73°23'31"W	3.558 m (11.67')	5537
5537	S 88°44'15"E	22.726 m (74.56')	5538
5538	S 01°15'45"W	8.526 m (27.98')	6090
6090	N 88°34'26"W	19.292 m (63.29')	6089
6089	N 01°25'34"E	7.531 m (24.71')	5033

REVISION DATE 3-14-00 11-3-00 N.C. 8-5-03 N.C.	DATE 8-17-98	SCALE, METERS 0 25 50	HWY: S.T.H. 16	FEDERAL PROJECT NO:
GRID FACTOR 0.9999305			COUNTY: LA CROSSE	STATE R/W PROJECT NO: 7571-09-21
				SHEET NO: 4.6

VILLAGE

WEST SALEM

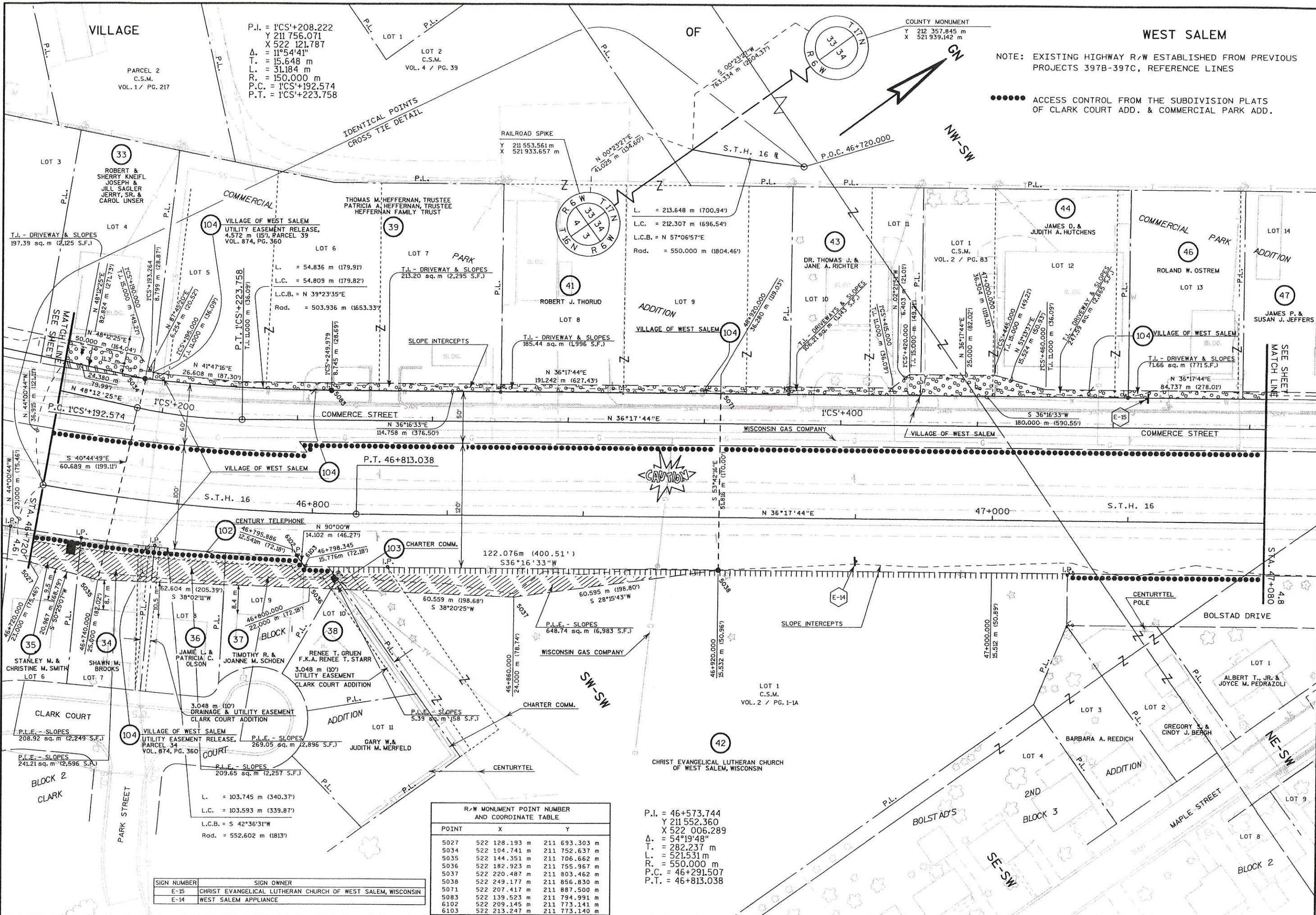
NOTE: EXISTING HIGHWAY R/W ESTABLISHED FROM PREVIOUS PROJECTS 397B-397C, REFERENCE LINES

●●●●● ACCESS CONTROL FROM THE SUBDIVISION PLATS OF CLARK COURT ADD. & COMMERCIAL PARK ADD.

- *DATE
- *DGN NA
- *DGN LEVEL
- *CREATED
- *PRF NA
- *LEV12
- *LEV09
- *LEV06
- *LEV03
- *REF12
- *REF09
- *REF06
- *REF03
- *LEV11
- *LEV08
- *LEV05
- *LEV02
- *REF11
- *REF08
- *REF05
- *REF02
- *LEV10
- *LEV07
- *LEV04
- *LEV01
- *REF10
- *REF07
- *REF04
- *REF01

P.I. = 1'CS'+208.222
 Y 211 756.071
 X 522 121.787
 Δ = 11°54'41"
 T. = 15.648 m
 L. = 31.184 m
 R. = 150.000 m
 P.C. = 1'CS'+192.574
 P.T. = 1'CS'+223.758

COUNTY MONUMENT
 Y 212 357.845 m
 X 521 939.142 m



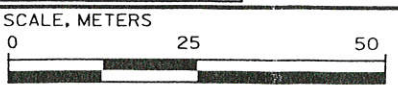
R/W MONUMENT POINT NUMBER AND COORDINATE TABLE			
POINT	X	Y	
5027	522 128.193 m	211 693.303 m	
5034	522 104.741 m	211 752.637 m	
5035	522 144.351 m	211 706.662 m	
5036	522 182.923 m	211 755.967 m	
5037	522 220.487 m	211 803.462 m	
5038	522 249.177 m	211 856.830 m	
5071	522 207.417 m	211 887.500 m	
5083	522 139.523 m	211 794.991 m	
6102	522 209.145 m	211 773.141 m	
6103	522 213.247 m	211 773.140 m	

P.I. = 46+573.744
 Y 211 552.360
 X 522 006.289
 Δ = 54°19'48"
 T. = 282.237 m
 L. = 521.531 m
 R. = 550.000 m
 P.C. = 46+291.507
 P.T. = 46+813.038

SIGN NUMBER	SIGN OWNER
E-15	CHRIST EVANGELICAL LUTHERAN CHURCH OF WEST SALEM, WISCONSIN
E-14	WEST SALEM APPLIANCE

REVISION DATE
 3-14-00
 11-3-00
 8-5-03 N.C.

DATE 8-17-98
 GRID FACTOR 0.9999305



HWY: S.T.H. 16
 COUNTY: LA CROSSE

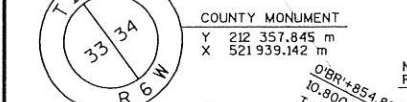
FEDERAL PROJECT NO:
 STATE R/W PROJECT NO: 7571-09-21

SHEET NO: 4.7 M

R/W MONUMENT POINT NUMBER AND COORDINATE TABLE

POINT	X	Y
5050	522 346.925 m	212 077.585 m
5051	522 352.696 m	212 098.130 m
5052	522 352.136 m	212 120.201 m
5053	522 360.070 m	212 148.712 m
5054	522 357.843 m	212 157.712 m
5055	522 326.893 m	212 180.744 m
5056	522 300.020 m	212 190.070 m
5057	522 292.713 m	212 190.469 m
5058	522 269.029 m	212 209.147 m
5059	522 303.869 m	212 210.081 m
5060	522 325.096 m	212 208.225 m
5063	522 454.081 m	212 202.596 m
5066	522 445.027 m	212 097.929 m
5067	522 483.182 m	212 077.030 m
5068	522 514.382 m	212 125.464 m
5069	522 502.426 m	212 096.789 m
5072	522 313.911 m	212 032.602 m
5076	522 345.632 m	212 075.823 m
5652	522 480.935 m	212 080.136 m
5653	522 454.983 m	212 092.228 m
5654	522 417.988 m	212 153.453 m

DATE
DGN NA
CCN LEVEL
\$CREATED
PRF NA



COUNTY MONUMENT
Y 212 357.845 m
X 521 939.142 m

NORTHERN ENGRAVING CORPORATION, A WISCONSIN CORPORATION
T.I. - DRIVEWAY & SLOPES
113.00 sq. m (1,216 S.F.)

NORTHERN STATES POWER COMPANY
O'BR+820.000
9.273 m (30.42')

WISCONSIN GAS COMPANY "R"
VILLAGE OF WEST SALEM

BRICKL ROAD
O'BR+800
18.288 m (60.00')

PARCEL 1 C.S.M. VOL. 1 / PG. 121
L.C.B. = N 70°17'30"W
L.C. = 50,000 m (164,044')

P.I. = 1'CS'+613.737
Y 212 082.974
X 522 361.882
Δ = 37°44'54"

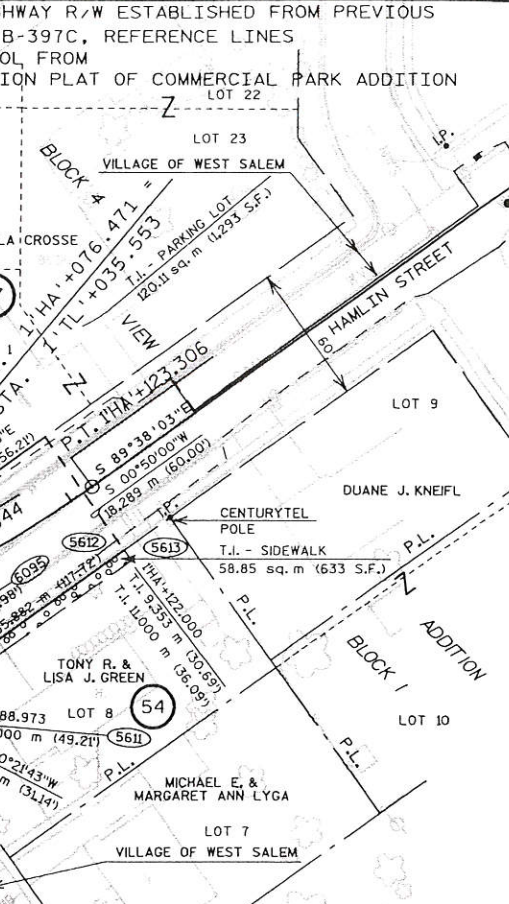
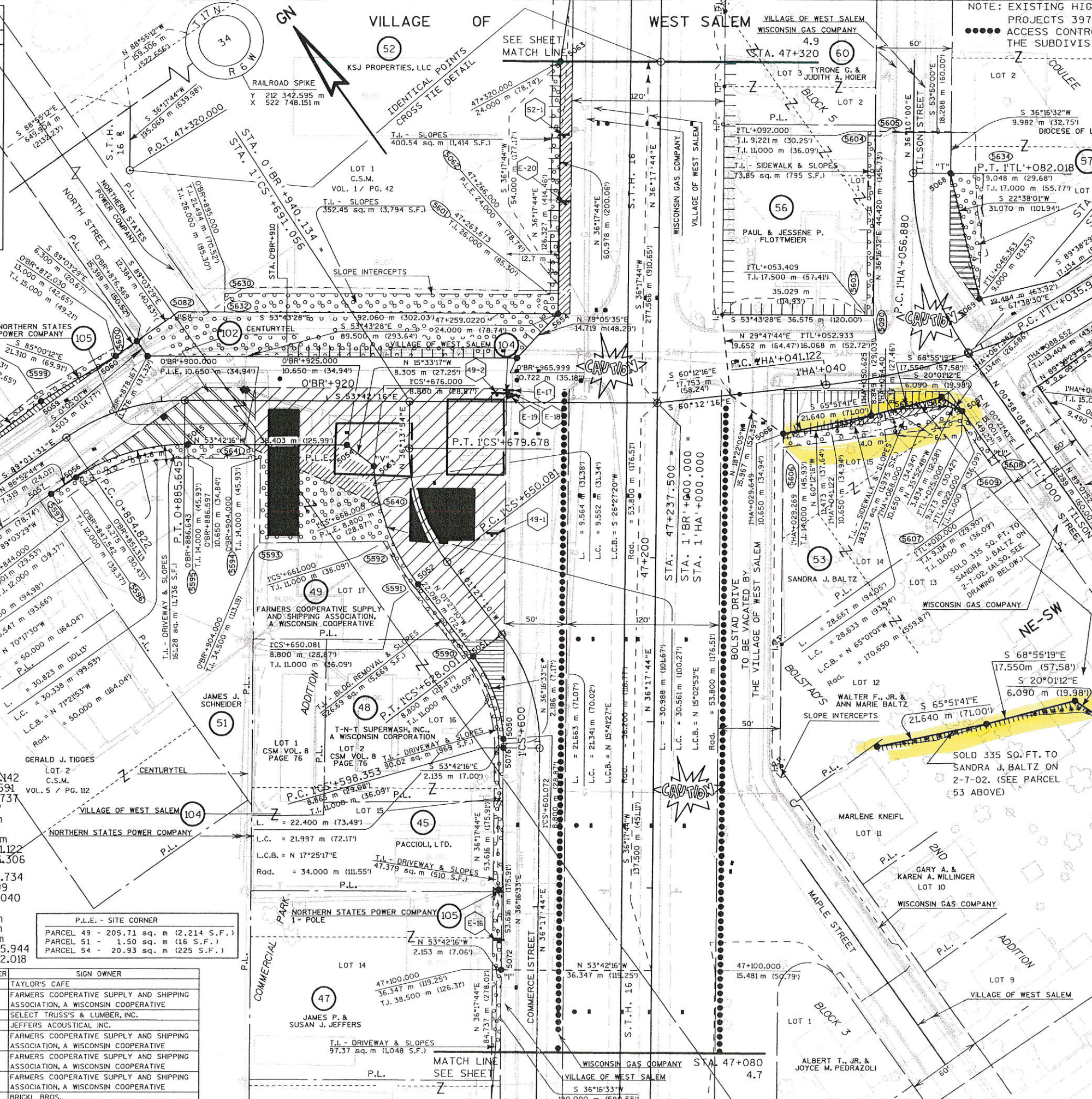
P.I. = 1'HA'+083.142
Y 212 080.594
X 522 496.737
Δ = 29°25'47"

P.I. = 1'CS'+665.437
Y 212 135.774
X 522 360.543
Δ = 35°19'15"

P.I. = 0'BR'+870.740
Y 212 199.013
X 522 319.600
Δ = 35°19'15"

P.I. = 1'CS'+613.737
Y 212 082.974
X 522 361.882
Δ = 37°44'54"

P.I. = 1'CS'+613.737
Y 212 082.974
X 522 361.882
Δ = 37°44'54"



P.L.E. COURSE TABLE

POINT NUMBER	BEARING	DISTANCE	TO POINT NUMBER
5640	N 20°01'41"W	36.211 m (118.80')	5641
5641	S 53°42'16"E	25.000 m (82.02')	5054
5054	S 15°33'17"E	8.305 m (27.25')	5053
5082	S 53°43'28"E	86.600 m (282.35')	5061
5061	N 76°58'39"E	9.205 m (30.20')	5062
5062	S 36°17'44"W	6.978 m (22.89')	5654
5654	N 53°43'28"E	6.000 m (19.69')	5061
5653A	S 71°16'16"E	15.420 m (50.59')	5652A
5652A	S 57°49'23"E	13.410 m (44.00')	5652

T.I. COURSE TABLE

POINT NUMBER	BEARING	DISTANCE	TO POINT NUMBER
5590	N 01°27'10"W	22.080 m (72.44')	5591
5591	N 05°29'55"E	13.555 m (44.47')	5592
5592	N 54°43'29"W	29.931 m (98.20')	5593
5593	S 36°17'44"W	20.500 m (67.26')	5594
5594	N 53°42'16"E	17.357 m (56.95')	5595
5596	N 89°01'31"W	3.542 m (11.62')	5597
5597	N 00°58'29"E	2.999 m (9.84')	5057

SOLD 335 SQ. FT. TO SANDRA J. BALTZ ON 2-7-02. (SEE PARCEL 53 ABOVE)

5082	S 53°43'28"E	11.060 m (36.29')	5632
5632	S 36°17'44"E	4.506 m (14.78')	5630
5630	S 53°49'48"E	79.000 m (259.19')	5601
5601	S 76°58'39"W	6.136 m (20.13')	5061
5061	N 53°43'28"W	75.000 m (246.06')	5632

5603	N 35°58'32"E	44.417 m (145.72')	5604
5604	S 53°50'00"E	1.775 m (5.84')	5605
5605	S 36°16'32"W	43.420 m (142.73')	5090
5090	N 53°43'28"W	1.546 m (5.07')	5603

5088	S 53°50'00"E	7.952 m (26.09')	5634
5634	S 37°23'32"W	30.215 m (99.13')	5069
5069	N 22°38'01"E	31.070 m (101.94')	5068

5612	S 00°50'00"W	1.647 m (5.40')	5613
5613	N 89°37'19"W	35.869 m (117.66')	5611
5611	N 00°23'43"E	1.634 m (5.36')	6095
6095	S 89°38'29"E	35.882 m (117.72')	5612

5608	N 89°01'52"W	1.886 m (6.19')	5609
5609	N 00°58'08"E	12.000 m (39.37')	5607
5607	N 61°08'07"W	43.819 m (143.76')	5066
5066	S 36°16'33"E	3.372 m (11.06')	5066
5066	S 60°12'16"E	11.473 m (37.64')	5653
5652	S 35°52'48"E	3.834 m (12.58')	5067
5067	S 00°21'43"W	15.001 m (49.22')	5608

REVISION DATE: 3-14-00, 11-3-00, 8-5-03

DATE: 8-17-98

SCALE, METERS: 0, 25, 50

HWY: S.T.H. 16

COUNTY: LA CROSSE

FEDERAL PROJECT NO:

STATE R/W PROJECT NO: 7571-09-21

SHEET NO: 4.8

NOTE: EXISTING HIGHWAY R/W ESTABLISHED FROM PREVIOUS PROJECTS 397B-397C, & S0120 (2) REFERENCE LINES

●●●●● ACCESS CONTROL FROM THE SUBDIVISION PLAT OF COULEE VIEW ADD.

#DATE
#DGN NA
#DGN LEVEL
#CREATED
#PRF NA

*LEV12
*LEV09
*LEV06
*LEV03

*REF12
*REF09
*REF06
*REF03

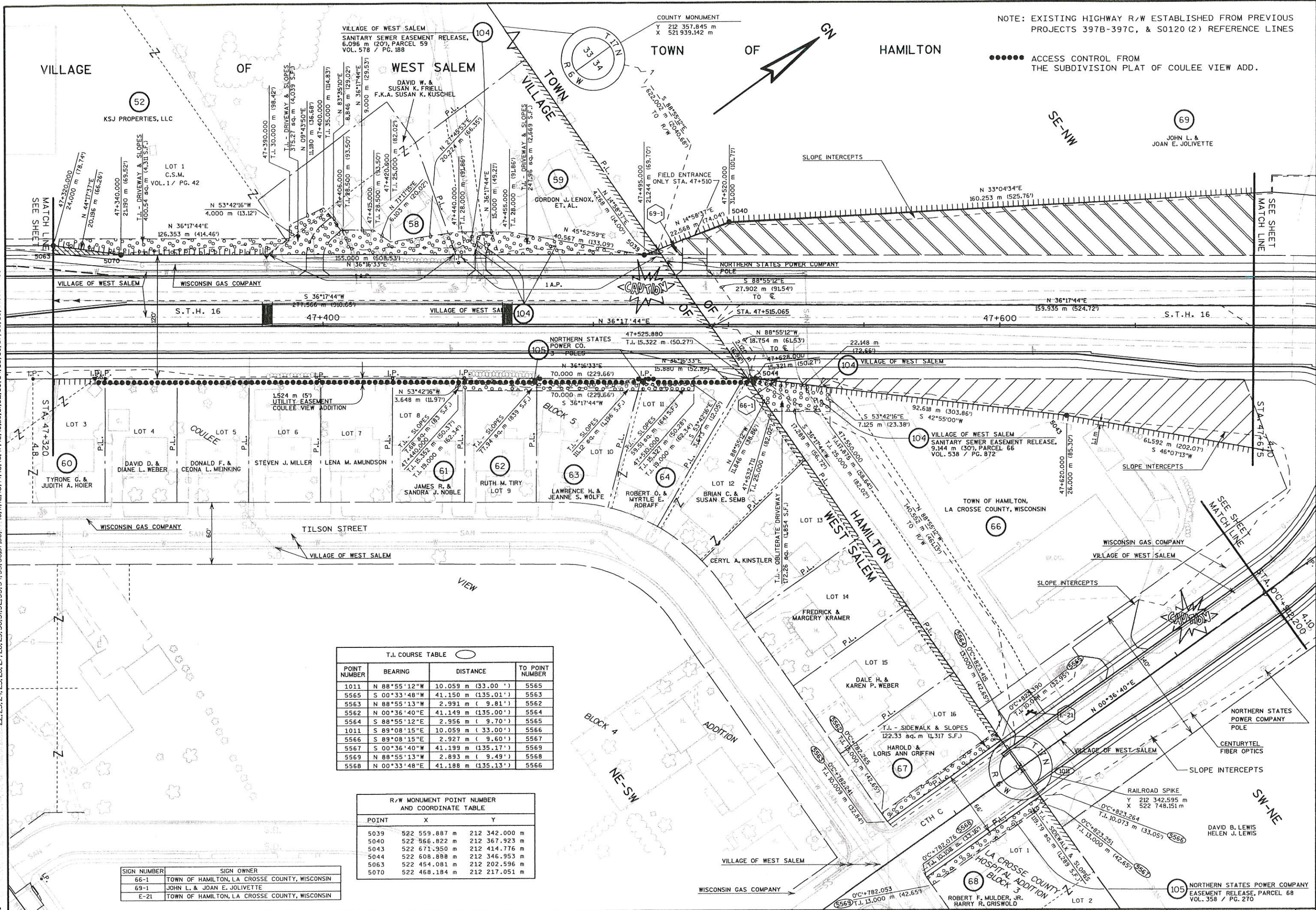
*LEV11
*LEV08
*LEV05
*LEV02

*REF11
*REF08
*REF05
*REF02

*LEV10
*LEV07
*LEV04
*LEV01

*REF10
*REF07
*REF04
*REF01

ORIGINATOR: LEVELS ON 22, 23, 24, 25, 26, 27, 28, 29, 30, 31, 32, 33, 34, 35, 36, 37, 38, 40, 41, 42, 43, 44, 45, 46, 47, 48, 49, 50, 51, 52, 53, 54, 55, 56, 57, 58, 59, 63



T.I. COURSE TABLE

POINT NUMBER	BEARING	DISTANCE	TO POINT NUMBER
1011	N 88°55'12"W	10.059 m (33.00')	5565
5565	S 00°33'48"W	41.150 m (135.01')	5563
5563	N 88°55'13"W	2.991 m (9.81')	5562
5562	N 00°36'40"E	41.149 m (135.00')	5564
5564	S 88°55'12"E	2.956 m (9.70')	5565
1011	S 89°08'15"E	10.059 m (33.00')	5566
5566	S 89°08'15"E	2.927 m (9.60')	5567
5567	S 00°36'40"W	41.199 m (135.17')	5569
5569	N 88°55'13"W	2.893 m (9.49')	5568
5568	N 00°33'48"E	41.188 m (135.13')	5566

R/W MONUMENT POINT NUMBER AND COORDINATE TABLE

POINT	X	Y
5039	522 559.887 m	212 342.000 m
5040	522 566.822 m	212 367.923 m
5043	522 671.950 m	212 414.776 m
5044	522 608.898 m	212 346.953 m
5063	522 454.081 m	212 202.596 m
5070	522 468.184 m	212 217.051 m

SIGN NUMBER SIGN OWNER

66-1	TOWN OF HAMILTON, LA CROSSE COUNTY, WISCONSIN
69-1	JOHN L. & JOAN E. JOLIVETTE
E-21	TOWN OF HAMILTON, LA CROSSE COUNTY, WISCONSIN

REVISION DATE 3-14-00 11-3-00 8-5-03 N.C.	DATE 8-17-98	SCALE, METERS 0 25 50	HWY: S.T.H. 16 COUNTY: LA CROSSE	FEDERAL PROJECT NO: STATE R/W PROJECT NO: 7571-09-21	SHEET NO: 4.9	M
--	-----------------	--------------------------	-------------------------------------	---	---------------	---

received 11-8-00

CONVENTIONAL SIGNS AND ABBREVIATIONS

STATE LINE	---	SECTION CORNER		FOUNDATION OR RUIN BUILDING	
COUNTY LINE	---	NOTATION FOR COMBUSTIBLE FLUIDS		CEMETERY	
TOWNSHIP AND RANGE LINES	---	BRIDGE		R/W MONUMENT NON-MONUMENTED R/W POINT	
SECTION LINE	---	STREAM OR RIVER		IRON PIN	
QUARTER LINE	---	LAKE		VALVE	
SIXTEENTH LINE	---	CULVERT (BOX, PIPE OR CATTLE PASS)		WINDMILL	
NEW REFERENCE LINE	---	RAIL LINE		SILO, MANHOLE, VENT, SEPTIC VENT, WELL, ETC.	
NEW R/W LINE	---	SIGN		GAS PUMPS	
EXISTING R/W LINE	---	ENCROACHING SIGN		BUSHES	
PROPERTY LINE	---	POWER POLE		TREES (DECIDUOUS)	
CORPORATE LIMITS	---	TELEPHONE POLE		TREES (CONIFEROUS)	
LOT, TIE AND OTHER MINOR LINES	---	NO ACCESS (BY ACQUISITION)		WOODS	
SLOPE INTERCEPTS	---	NO ACCESS (BY STATUTORY AUTHORITY)			
UNDERGROUND FACILITY (GAS, TELEPHONE, ELECTRIC, ETC.)	---	NO ACCESS (BY PREVIOUS PROJECT)			
FENCE	---				
TEMPORARY LIMITED EASEMENT	---				
PERMANENT LIMITED EASEMENT	---				
BEAM GUARD	---				
TRANSMISSION STRUCTURE AND LINE	---				
PEDESTAL	---				

ACRES	AC.	NUMBER ORIGINAL	NO. ORIG.
AHEAD	AH.	OVERHEAD	OH
ALSO KNOWN AS	A.K.A.	PAGE	P.
ACCESS RIGHTS	A.R.	PHONE BOOTH	P.B.
AVENUE	AVE.	POINT OF BEGINNING	P.O.B.
BACK	BK.	PROPERTY LINE	P.L.
BUILDING	BLDG.	PERMANENT LIMITED EASEMENT	P.L.E.
CERTIFIED SURVEY MAP COMMISSION	C.S.M. COMM.	REFERENCE LINE	R.
DISTANCE	DIST.	RESTAURANT	REST.
DOCUMENT	DOC.	RIGHT	RT.
DOING BUSINESS AS	D.B.A.	RIGHT OF WAY	R.O.W.
DRIVE	DR.	RIGHT OF WAY	R/W
FORMERLY KNOWN AS	F.K.A.	ROAD	RD.
GARAGE	G.	SECTION	SEC.
GAS PUMP	G.P.	STATION	STA.
HECTARE	ha.	STREET	ST.
HOUSE	H.	TELEPHONE PEDESTAL	T.P.
INLET	INL.	TEMPORARY INTEREST	T.I.
IRON PIN	I.P.	TYPICAL	TYP.
LAND CONTRACT	L.C.	UNDER AGREEMENT	U/A
LEFT	L.T.	UTILITY	UTIL.
LIMITED PARTNERSHIP	L.P.	VOLUME	VOL.
MANHOLE	MH.	WALL	W
METER	m	WATER VALVE	WV
MONUMENT	MON.	WITH	W/

NOTES

THIS PLAT IS IN METRIC UNITS.

DIMENSIONING FOR THE NEW R/W IS MEASURED ALONG AND PERPENDICULAR TO THE NEW T-16-N REFERENCE LINES.

GOVERNMENTAL LAND LINE AND REFERENCE LINE ARE NOT COINCIDENTAL.

DISTANCES FROM REFERENCE LINE ARE $\leftarrow \begin{matrix} \text{meters} \\ \text{(feet)} \end{matrix} \rightarrow$

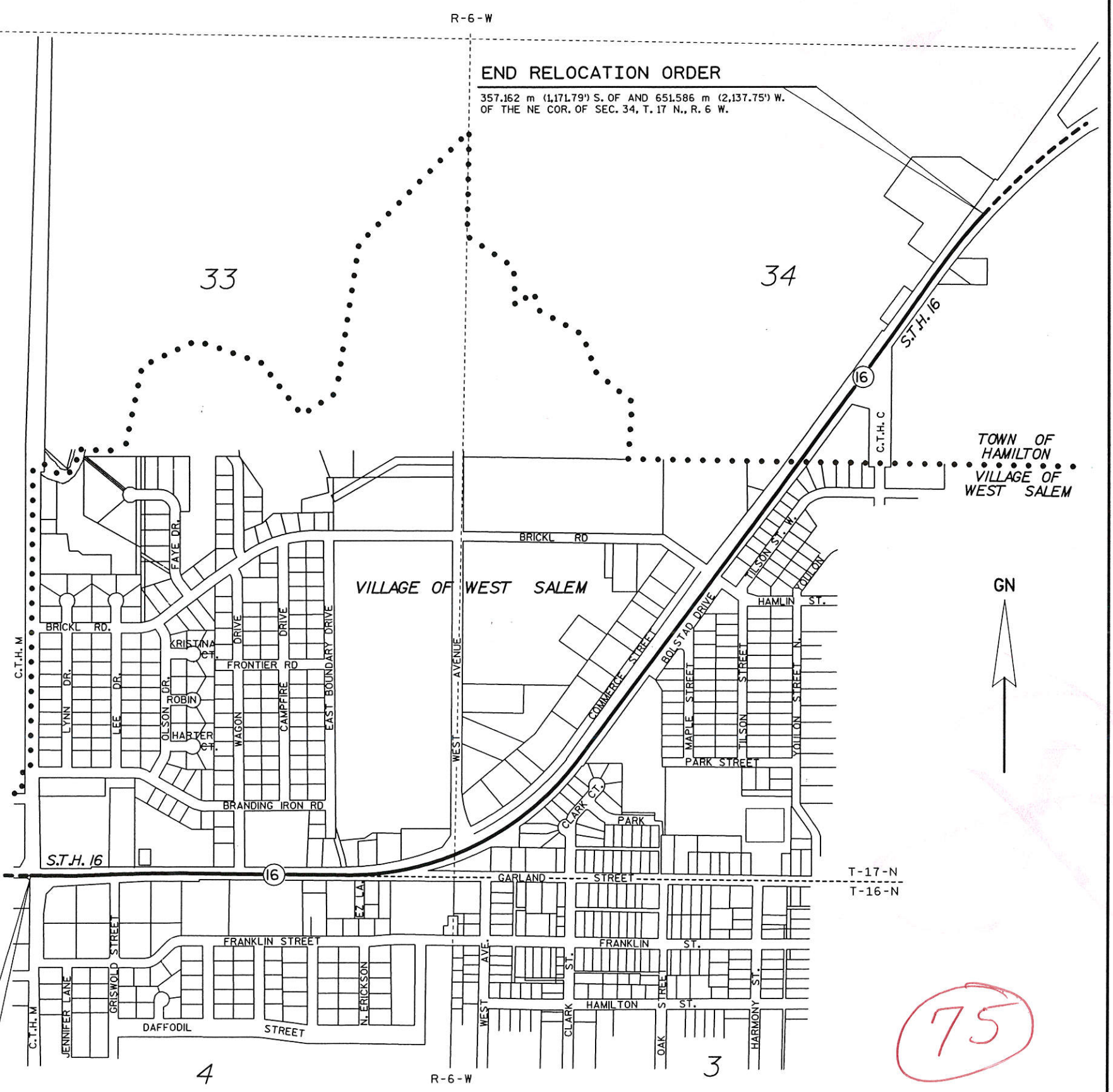
DISTANCES FROM GOVERNMENTAL LAND LINE ARE $\leftarrow \begin{matrix} \text{meters} \\ \text{(feet)} \end{matrix} \rightarrow$ OR meters(feet) G

EXISTING HIGHWAY RIGHT OF WAY SHOWN HEREIN IS BASED ON THE FOLLOWING POINTS OF REFERENCE AS SPECIFIED ON EACH PLAT DETAIL SHEET :
 PREVIOUS PROJECTS 397A-397C, S0120(2), 5436-09-21, 7471-04-21, & 7571-02-21
 REFERENCE LINES OR CENTERLINE OF EXISTING PAVEMENT, AS NOTED.

COORDINATES AND BEARINGS ON THIS PLAT ARE ORIENTED TO THE WISCONSIN COORDINATE SYSTEM SOUTH ZONE, NAD 27. ALL PLAT DISTANCES ARE GROUND LENGTH AND MAY BE CONVERTED TO GRID LENGTH BY MULTIPLYING THE DISTANCE BY THE GRID FACTOR PROVIDED ON THE DETAIL SHEET(S).

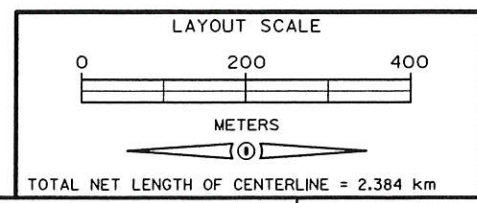
RIGHT OF WAY MONUMENTS ARE TYPE 2 AND ARE PLACED PRIOR TO OR AT THE TIME OF LAND TITLE TRANSFER.

RIGHT OF WAY BOUNDARIES ARE DEFINED WITH COURSES OF THE PERIMETER OF THE HIGHWAY LANDS REFERENCED TO THE U.S. PUBLIC LAND SURVEY OR OTHER 'SURVEYS OF PUBLIC RECORDS'.



BEGIN RELOCATION ORDER
 6,505 m (21,341') S.O.F AND 26,891 m (88,221') W.
 OF THE S. 1/4 COR. OF SEC. 33, T. 17 N., R. 6 W.

END RELOCATION ORDER
 357,162 m (1,171,791') S.OF AND 651,586 m (2,137,751') W.
 OF THE NE COR. OF SEC. 34, T. 17 N., R. 6 W.



ORIGINAL PLAT PREPARED BY
AYRES ASSOCIATES

STATE OF WISCONSIN
 DEPARTMENT OF TRANSPORTATION
 APPROVED:
 DATE: 6/15/98
 CHIEF DESIGN ENGINEER

LEVELS ON - 1, 2, 3, 4, 5, 6, 7, 8, 9, 10, 11, 12, 13, 14, 15, 16, 17, 18, 19, 20, 21, 22, 23, 24, 25, 26, 27, 28, 29, 30, 31, 32, 33, 34, 35, 36, 37, 38, 39, 40, 41, 42, 43, 44, 45, 46, 47, 48, 49, 50, 51, 52, 53, 54, 55, 56, 57, 58, 59, 60, 61, 62, 63

REVISION DATE: 3-14-00 N.C. 11-3-00 N.C.	PLAT OF RIGHT OF WAY REQUIRED FOR S.T.H. 16, VILLAGE OF WEST SALEM (C.T.H. "M" TO C.T.H. "C")	HIGHWAY: S.T.H. 16	R/W PROJECT NUMBER: 7571-09-21	SHEET NUMBER: 4.1
		COUNTY: LA CROSSE	FEDERAL PROJECT NUMBER:	TOTAL SHEETS: 10

NOTE: ALL PARCELS ARE COMPUTED IN SQUARE METERS

PARCEL NUMBER	SHEET NUMBER	OWNER (S)	INTEREST REQUIRED	TOTAL AREA sq. m (S.F.)	NEW sq. m (S.F.)	R/W AREA REQUIRED EXISTING sq. m (S.F.)	TOTAL sq. m (S.F.)	TOTAL AREA REMAINING sq. m (S.F.)	T.I. AREA sq. m (S.F.)	P.L.E. AREA sq. m (S.F.)	
1	1417/241	4.4	TIME ENTERPRISE, INC., A WISCONSIN CORPORATION	FEE, T.I., & A.R.	(19,424.91)	(214.021)	(---)	(214.021)	(19,210.889)	(499.820)	(---)
2	1376/371	4.4	CONVENIENCE STORE INVESTMENTS, A WISCONSIN LIMITED PARTNERSHIP	T.I. & A.R.	(4,558.01)	(---)	(---)	(4,558.01)	(119.93)	(---)	
3	1397/244	4.4	JOHN O. & PATTI J. STOVER	FEE, T.I. & A.R.	(8,579.32)	(446.66)	(---)	(446.66)	(8,132.66)	(186.20)	(---)
4	1363/720	4.4	FIRST NATIONAL BANK OF BANGOR	T.I. & A.R.	(4,565.35)	(---)	(---)	(4,565.35)	(83.89)	(---)	
5											
6	1406/238	4.4	ENRON CORP.	FEE & T.I.	(687.95)	(12.82)	(---)	(12.82)	(675.13)	(57.12)	(---)
7	1300/227	4.4 & 4.5	X.L.T. LTD.	FEE & T.I.	(14,892.36)	(706.54)	(---)	(706.54)	(14,185.82)	(341.08)	(---)
8	1366/980	4.4	PAULA HARVATINE & MICHAEL HUSTON	T.I. & A.R.	(4,529.02)	(---)	(---)	(4,529.02)	(182.24)	(---)	
9	1374/98	4.5	ERIC R. & MICHELLE M. SCHMIDT	FEE & T.I.	(1,821.09)	(182.93)	(---)	(182.93)	(1,638.16)	(118.98)	(---)
10											
11	1411/22	4.5	RURAL HOUSING PRESERVATION ASSOCIATES II, LLC	FEE & T.I.	(13,152.28)	(537.98)	(---)	(537.98)	(12,614.30)	(356.73)	(---)
12	1411/22	4.5	RURAL HOUSING PRESERVATION ASSOCIATES, LLC	FEE & T.I.	(1,659.16)	(133.74)	(---)	(133.74)	(1,525.41)	(92.77)	(---)
13	1416/975	4.5	LORIN E. & MARY J. LEWIS <i>Temp Esmt Rel in Doc No. 1421766</i>	FEE & T.I.	(1,151.96)	(395.53)	(---)	(395.53)	(756.43)	(135.80)	(---)
14	1392/82	4.5	LEO W. HIRSCH, THOMAS A. SPAETH, RICHARD C. WAGNER, D.B.A. RLT PROPERTIES	FEE & T.I.	(1,335.39)	(157.50)	(---)	(157.50)	(1,177.88)	(278.23)	(---)
15											
16	1394/448	4.5	FRANCIS PATRICK HIGGINS	FEE & T.I.	(1,780.58)	(114.76)	(---)	(114.76)	(1,665.82)	(190.56)	(---)
17	1385/554 <i>re-rectified by 1385954</i>	4.5	HERBERT A. & JUDITH S. LONG	FEE	(3,116.06)	(591.97)	(---)	(591.97)	(2,524.09)	(---)	(---)
18	1395/548	4.5 & 4.6	JAY S. & DEBRA L.J. BRATBERG	FEE, T.I. & A.R.	(1,740.07)	(172.40)	(---)	(172.40)	(1,567.67)	(119.13)	(---)
19	1403/388	4.5	LORIN E. & MARY J. LEWIS <i>Temp Esmt Rel in Doc No. 1421766</i>	FEE, T.I. & A.R.	(1,214.06)	(44.23)	(---)	(44.23)	(1,169.82)	(198.92)	(---)
20											
21	1372/275	4.6	LEO R. & ROSEMARY C. HANSEN	T.I. & A.R.	(6,717.73)	(---)	(---)	(---)	(6,717.73)	(129.99)	(---)
22	1395/550	4.6	JEROLD M. MING (A.K.A. JEROLD M. MING)	FEE & T.I.	(2,509.03)	(222.88)	(---)	(222.88)	(2,286.16)	(92.67)	(---)
23	1384/223	4.6	PREESHL PROPERTIES, A WISCONSIN PARTNERSHIP	FEE, T.I., & A.R.	(1,696.35)	(155.61)	(---)	(155.61)	(1,540.74)	(62.71)	(---)
24	1400/22	4.6	ANDERSON MOBILE HOME PARK, INC., A WISCONSIN CORPORATION	FEE & T.I.	(156,406.91)	(35.81)	(---)	(35.81)	(156,371.11)	(106.28)	(---)
25	1382/789	4.6	JEFFREY J. & SHERRI K. PREESHL	FEE, T.I., & A.R.	(2,471.05)	(250.18)	(---)	(250.18)	(2,220.87)	(154.77)	(---)
26		4.6	FAY & KATHRYN CULLMAN	T.I.	(911.94)	(---)	(---)	(---)	(911.94)	(43.09)	(---)
27	1384/221	4.6	SCOTT M. BJORKMAN	FEE & T.I.	(1,789.96)	(71.79)	(---)	(71.79)	(1,718.17)	(20.60)	(---)
28	1399/463	4.6	JON & MARYROSE HETLAND, MICHAEL & RENEE JANDT	FEE & T.I.	(3,763.50)	(942.70)	(---)	(942.70)	(2,820.80)	(300.83)	(---)
29	1395/270	4.6	CLARK COURT CONDOMINIUM ASSOCIATION, INC.	FEE	(4,980.62)	(677.33)	(---)	(677.33)	(4,303.29)	(---)	(---)
30											
31	1372/277	4.6	GERALD J. & DONNA J. BEYER	FEE & T.I.	(4,322.04)	(133.10)	(---)	(133.10)	(4,188.94)	(332.72)	(---)
32	1379/483	4.6	JOHN L. & NANCY L. LAUTZ	P.L.E.	(935.44)	(---)	(---)	(---)	(935.44)	(---)	(181.58)
33	1385/940	4.6 & 4.7	ROBERT & SHERRY KNEIFL JOSEPH & JILL SAGLER, JERRY SR. & CAROL UNSER	FEE & T.I.	(2,144.76)	(38.28)	(---)	(38.28)	(2,106.48)	(197.39)	(---)
34	1396/271	4.7	SHAWN M. BROOKS	P.L.E.	(929.68)	(---)	(---)	(---)	(929.68)	(---)	(241.20)
35	1392/801	4.7	STANLEY M. & CHRISTINE M. SMITH	P.L.E.	(937.76)	(---)	(---)	(---)	(937.76)	(---)	(208.92)
36	1391/836	4.7	JAMIE L. & PATRICIA C. OLSON	P.L.E.	(936.09)	(---)	(---)	(---)	(936.09)	(---)	(209.65)
37		4.7	TIMOTHY R. & JOANNE M. SCHOEN	P.L.E.	(898.28)	(---)	(---)	(---)	(898.28)	(---)	(269.05)
38	1374/90	4.7	RENEE T. GRUEN (F.K.A. RENEE T. STARR)	P.L.E.	(781.59)	(---)	(---)	(---)	(781.59)	(---)	(58.39)
39		4.7	THOMAS M. HEFFERNAN, TRUSTEE, PATRICIA A. HEFFERNAN, TRUSTEE, HEFFERNAN FAMILY TRUST	T.I.	(6,232.12)	(---)	(---)	(---)	(6,232.12)	(213.20)	(---)
40											

AREAS SHOWN IN THE TOTAL ACRES COLUMN MAY BE APPROXIMATE AND ARE DERIVED FROM TAX ROLLS OR OTHER AVAILABLE SOURCES AND MAY NOT INCLUDE LANDS OF THE OWNER WHICH ARE NOT CONTIGUOUS TO THE AREA TO BE ACQUIRED.

SCHEDULE OF LANDS & INTERESTS REQUIRED

*DATE
 *DGN NA
 *DGN LEVEL
 *CREATED
 *PRF NA

*LEV12
 *LEV09
 *LEV06
 *LEV03

*REF12
 *REF09
 *REF06
 *REF03

*LEV11
 *LEV08
 *LEV05
 *LEV02

*REF11
 *REF08
 *REF05
 *REF02

*LEV10
 *LEV07
 *LEV04
 *LEV01

*REF10
 *REF07
 *REF04
 *REF01

ORIGINATOR:
 LEVELS: QW 345678910111213141516171819202122232425262728293031323334353637383940414243444546474849505152535455565758596061626364656667686970717273747576777879808182838485868788899091929394959697989900

REVISION DATE 3-14-00 11-3-00	DATE 8-17-98	Hwy: S.T.H. 16	FEDERAL PROJECT NO:	
		COUNTY: LA CROSSE	STATE R/W PROJECT NO: 7571-09-21	SHEET NO: 4.2
				M

NOTE: ALL PARCELS ARE COMPUTED IN SQUARE METERS

PARCEL NUMBER	SHEET NUMBER	OWNER (S)	INTEREST REQUIRED	TOTAL AREA (S.F.)	NEW (S.F.)	R/W AREA EXISTING (S.F.)	TOTAL (S.F.)	TOTAL AREA REMAINING (S.F.)	T.I. AREA (S.F.)	P.L.E. AREA (S.F.)
41	4.7	ROBERT J. THORUD	T.I.	13,718.81 (147,668)	(---)	(---)	(---)	13,718.81 (147,668)	185.44 (1,996)	(---)
42	4.7	CHRIST EVANGELICAL LUTHERAN CHURCH OF WEST SALEM, WISCONSIN	P.L.E. & A.R.	24,871.91 (267,719)	(---)	(---)	(---)	24,871.91 (267,719)	(---)	648.74 (6,983)
43	4.7	DR. THOMAS J. & JANE A. RICHTER	T.I.	2,347.10 (25,264)	(---)	(---)	(---)	2,347.10 (25,264)	106.21 (1,143)	(---)
44	4.7	JAMES D. & JUDITH A. HUTCHENS	T.I.	3,561.16 (38,332)	(---)	(---)	(---)	3,561.16 (38,332)	247.59 (2,665)	(---)
45	4.8	PACCIOLI, LTD	T.I.	1,972.36 (21,231)	(---)	(---)	(---)	1,972.36 (21,231)	47.379 (510)	(---)
46	4.7	ROLAND W. OSTREM	T.I.	2,063.84 (22,215)	(---)	(---)	(---)	2,063.84 (22,215)	71.66 (771)	(---)
47	4.7 & 4.8	JAMES P. & SUSAN J. JEFFERS	T.I.	2,792.29 (30,056)	(---)	(---)	(---)	2,792.29 (30,056)	97.37 (1,048)	(---)
48	4.8	T-N-T SUPERWASH, INC., A WISCONSIN CORPORATION	FEE & T.I.	1,750.61 (18,844)	88.68 (955)	(---)	88.68 (955)	1,661.89 (17,889)	90.02 (969)	(---)
49	4.8	FARMERS COOPERATIVE SUPPLY AND SHIPPING ASSOCIATION, A WISCONSIN COOPERATIVE	FEE, P.L.E., & T.I.	3,723.09 (40,075)	2,038.21 (21,939)	(---)	2,038.21 (21,939)	1,684.87 (18,136)	526.69 (5,669)	205.71 (2,214)
50	4.8	NORTHERN ENGRAVING CORPORATION, A WISCONSIN CORPORATION	FEE & T.I.	5,459.01 (57,428)	42.67 (459)	(---)	42.67 (459)	5,416.34 (57,969)	114.43 (1,232)	(---)
51	4.8	JAMES J. SCHNEIDER	FEE, P.L.E., & T.I.	2,832.80 (30,492)	343.30 (3,695)	(---)	343.30 (3,695)	2,489.50 (26,797)	161.28 (1,736)	1.50 (16)
52	4.8 & 4.9	KSJ PROPERTIES, LLC	FEE, T.I. & A.R.	24,888.17 (267,894)	198.05 (2,132)	(---)	198.05 (2,132)	24,690.12 (265,762)	2,113.23 (22,747)	(---)
53	4.8	SANDRA J. BALTZ	FEE, T.I., A.R., & P.L.E.	2,104.35 (22,651)	273.59 (2,945)	(---)	273.59 (2,945)	1,830.69 (19,706)	183.53 (1,975)	35.49 (382)
54	4.8	TONY R. & LISA J. GREEN	T.I.	1,052.13 (11,325)	(---)	(---)	(---)	1,052.13 (11,325)	58.85 (633)	(---)
55										
56	4.8	PAUL & JESSENE P. FLOTTMEIER	T.I. & A.R.	1,699.66 (18,295)	(---)	(---)	(---)	(---)	73.85 (795)	(---)
57	4.8	DIOCESE OF LA CROSSE	FEE & T.I.	15,378.05 (165,528)	83.34 (897)	(---)	83.34 (897)	15,294.71 (164,631)	120.11 (1,293)	(---)
58	4.9	DAVID W. & SUSAN K. FRIELL (F.K.A. SUSAN K. KUSCHEL)	T.I. & A.R.	1,618.74 (17,424)	(---)	(---)	(---)	1,618.74 (17,424)	375.27 (4,039)	(---)
59	4.9	GORDON J. LENOX, ET. AL.	FEE, T.I. & A.R.	2,468.53 (26,571)	3.87 (42)	(---)	3.87 (42)	2,464.66 (26,529)	247.96 (2,669)	(---)
60	4.8 & 4.9	TYRONE G. & JUDITH A. HOIER	A.R.	1,133.14 (12,197)	(---)	(---)	(---)	1,133.14 (12,197)	(---)	(---)
61	4.9	JAMES R. & SANDRA J. NOBLE	T.I.	768.87 (8,276)	(---)	(---)	(---)	768.87 (8,276)	7.68 (83)	(---)
62	4.9	RUTH M. TIRY	T.I.	768.87 (8,276)	(---)	(---)	(---)	768.87 (8,276)	77.94 (839)	(---)
63	4.9	LAWRENCE H. & JEANNE S. WOLFE	T.I.	890.29 (9,583)	(---)	(---)	(---)	890.29 (9,583)	111.12 (1,196)	(---)
64	4.9	ROBERT O. & MYRTLE E. RORAFF	T.I.	1,052.13 (11,325)	(---)	(---)	(---)	1,052.13 (11,325)	59.51 (641)	(---)
65										
66	4.9 & 4.10	TOWN OF HAMILTON, LA CROSSE COUNTY, WISCONSIN	FEE, T.I. & A.R.	9,307.77 (100,188)	1,372.96 (14,778)	(---)	1,372.96 (14,778)	7,934.81 (85,410)	172.26 (1,854)	(---)
67	4.9	HAROLD & LORIS ANN GRIFFIN	T.I.	1,011.71 (10,890)	(---)	(---)	(---)	1,011.71 (10,890)	122.33 (1,317)	(---)
68	4.9	ROBERT F. MULDER, JR. & HARRY R. GRISWOLD	T.I.	4,734.80 (50,965)	(---)	(---)	(---)	4,734.80 (50,965)	119.79 (1,289)	(---)
69	4.9 & 4.10	JOHN L. & JOAN E. JOLIVETTE <i>See Access Agreement in Doc # 1346595</i>	FEE, P.L.E., & A.R.	166,325.80 (1,790,316)	4,468.69 (48,101)	(---)	4,468.69 (48,101)	161,857.11 (1,742,215)	(---)	82.82 (891)
70										
71	4.10	BRADLEY H. MILLER, ET. AL. VDRS JOHN L. & JOAN E. JOLIVETTE, VDES.	FEE & A.R.	1,537.73 (16,552)	79.54 (856)	(---)	79.54 (856)	1,458.19 (15,696)	(---)	(---)
72	4.10	DAVID B. & HELEN J. LEWIS	FEE & T.I.	331,224.35 (3,565,386)	363.74 (3,915)	(---)	363.74 (3,915)	330,860.65 (3,561,471)	93.70 (1,009)	(---)
74										
101	4.4 - 4.10	WISCONSIN GAS COMPANY	RELEASE OF RIGHTS	---	---	---	---	---	---	---
102	4.4 - 4.10	CENTURY TELEPHONE	RELEASE OF RIGHTS	---	---	---	---	---	---	---
105	4.4 - 4.7,	CHARTER COMMUNICATIONS	RELEASE OF RIGHTS	---	---	---	---	---	---	---
105	4.4 - 4.9,	VILLAGE OF WEST SALEM	RELEASE OF RIGHTS	---	---	---	---	---	---	---
105	4.4 - 4.5 4.8 - 4.10	NORTHERN STATES POWER COMPANY (7571-09-45)	RELEASE OF RIGHTS	---	---	---	---	---	---	---

*DATE
*DGN NA
*DGN LEVEL
*CREATED
*PRF NA

*LEV12
*LEV06
*LEV06
*LEV03

*REF12
*REF06
*REF06
*REF03

*LEV11
*LEV08
*LEV05
*LEV02

*REF11
*REF05
*REF05
*REF02

*LEV10
*LEV04
*LEV04
*LEV01

*REF10
*REF04
*REF04
*REF01

ORIGINATOR:
LEVELS ON 3-4-5-6-7-8-9-10-11-12-13-14-15-16-17-18-19-20-21-22-23-24-25-26-27-28-29-30-31-32-33-34-35-36-37-38-39-40-41-42-43-44-45-46-47-48-49-50-51-52-53-54-55-56-57-58-59-60-61-62-63-64-65-66-67-68-69-70-71-72-73-74-75-76-77-78-79-80-81-82-83-84-85-86-87-88-89-90-91-92-93-94-95-96-97-98-99-100

AREAS SHOWN IN THE TOTAL ACRES COLUMN MAY BE APPROXIMATE AND ARE DERIVED FROM TAX ROLL-SOR OTHER AVAILABLE SOURCES AND MAY NOT INCLUDE LANDS OF THE OWNER WHICH ARE NOT CONTIGUOUS TO THE AREA TO BE ACQUIRED.

SCHEDULE OF LANDS & INTERESTS REQUIRED

REVISION DATE 3-14-00 11-3-00	DATE 8-17-98	HWY: S.T.H. 16	FEDERAL PROJECT NO:
		COUNTY: LA CROSSE	STATE R/W PROJECT NO: 7571-09-21
			SHEET NO: 4.3
			M

P.I. = 1M+000.000
 Y 211 561.860 m
 X 521 123.743 m
 Δ = 2°-08'-40" RT

ACCESS CONTROL FROM PREVIOUS PROJECTS
 7571-04-21, 7571-09-21, 7571-02-21, 5436-09-21
 & C.S.M. NO. 116, VOL. 6, PG. 116

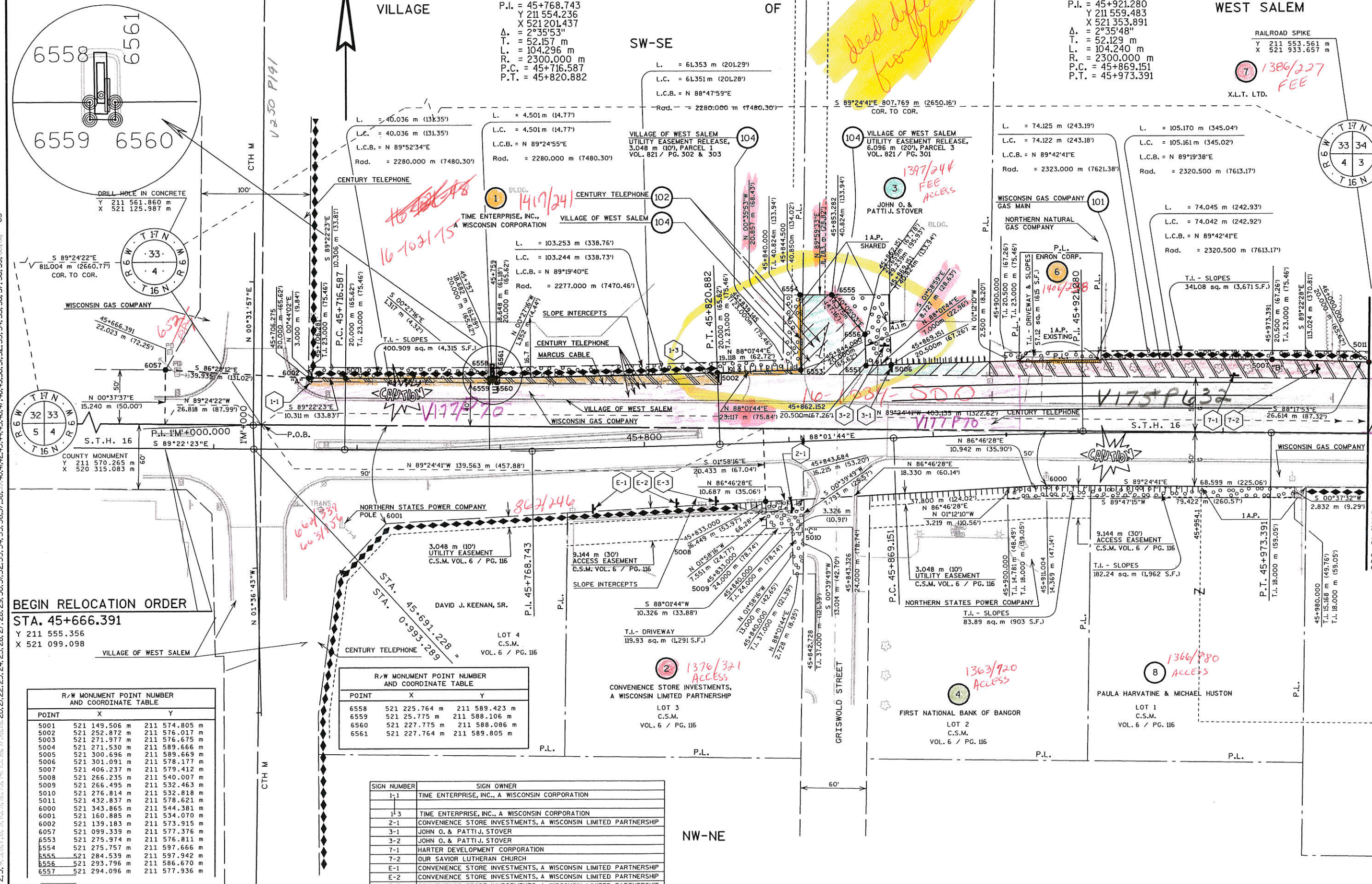
NOTE: EXISTING HIGHWAY R/W ESTABLISHED FROM PREVIOUS PROJECTS 5436-09-21,
 7471-04-21, & 7571-02-21 REFERENCE LINES

P.I. = 45+921.280
 Y 211 559.483 m
 X 521 353.891 m
 Δ = 2°35'48"
 T. = 52.129 m
 L. = 104.240 m
 R. = 2300.000 m
 P.C. = 45+869.151
 P.T. = 45+973.391

WEST SALEM

RAILROAD SPIKE
 Y 211 553.561 m
 X 521 933.657 m

X.L.T. LTD.



- *DATE
- *DGN NA
- *DGN LEVEL
- *CREATED
- *PRF NA
- *LEV12
- *LEV09
- *LEV06
- *LEV03
- *LEV02
- *LEV01
- *REF12
- *REF09
- *REF06
- *REF03
- *REF11
- *LEV08
- *LEV05
- *LEV02
- *REF10
- *LEV07
- *LEV04
- *LEV01

BEGIN RELOCATION ORDER
 STA. 45+666.391
 Y 211 555.356 m
 X 521 099.098 m

POINT	X	Y
5001	521 149.506 m	211 574.805 m
5002	521 252.872 m	211 576.017 m
5003	521 271.977 m	211 576.675 m
5004	521 271.530 m	211 589.666 m
5005	521 300.696 m	211 589.669 m
5006	521 301.091 m	211 578.177 m
5007	521 406.237 m	211 579.412 m
5008	521 266.235 m	211 540.007 m
5009	521 266.495 m	211 532.463 m
5010	521 276.814 m	211 532.818 m
5011	521 432.837 m	211 578.621 m
6000	521 343.865 m	211 544.381 m
6001	521 160.885 m	211 534.070 m
6002	521 139.183 m	211 573.915 m
6057	521 099.339 m	211 577.376 m
6553	521 275.757 m	211 597.666 m
6554	521 284.539 m	211 597.942 m
6555	521 293.796 m	211 586.670 m
6557	521 294.096 m	211 577.936 m

POINT	X	Y
6558	521 225.764 m	211 589.423 m
6559	521 25.775 m	211 588.106 m
6560	521 227.775 m	211 588.086 m
6561	521 227.764 m	211 589.805 m

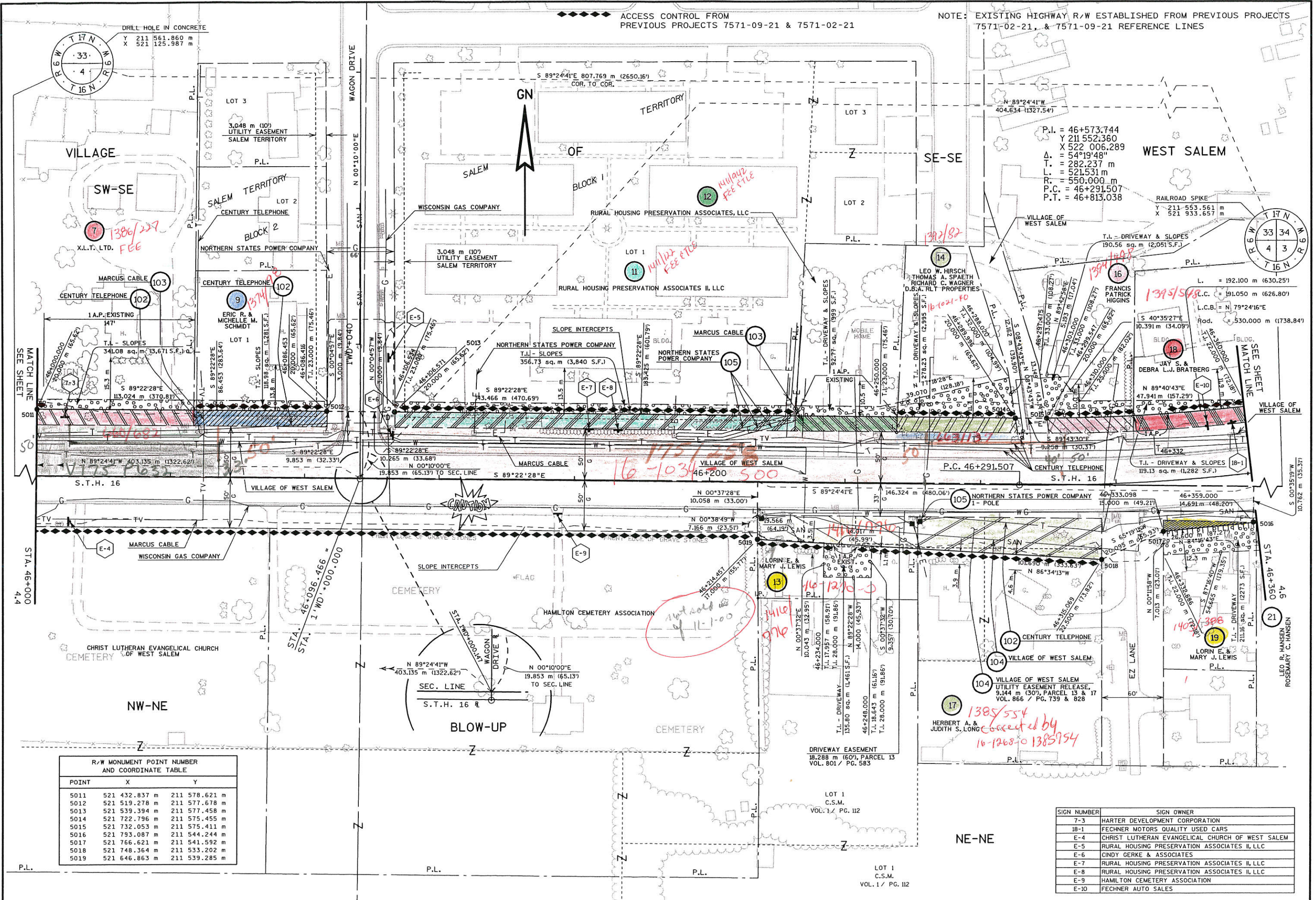
SIGN NUMBER	SIGN OWNER
1-1	TIME ENTERPRISE, INC., A WISCONSIN CORPORATION
1-3	TIME ENTERPRISE, INC., A WISCONSIN CORPORATION
2-1	CONVENIENCE STORE INVESTMENTS, A WISCONSIN LIMITED PARTNERSHIP
3-1	JOHN O. & PATTI J. STOVER
3-2	JOHN O. & PATTI J. STOVER
7-1	HARTER DEVELOPMENT CORPORATION
7-2	OUR SAVIOR LUTHERAN CHURCH
E-1	CONVENIENCE STORE INVESTMENTS, A WISCONSIN LIMITED PARTNERSHIP
E-2	CONVENIENCE STORE INVESTMENTS, A WISCONSIN LIMITED PARTNERSHIP
E-3	CONVENIENCE STORE INVESTMENTS, A WISCONSIN LIMITED PARTNERSHIP

REVISION DATE 3-14-00 11-3-00	DATE 8-17-98/6-26-00	SCALE, METERS 0 25 50	HWY: S.T.H. 16	FEDERAL PROJECT NO:
GRID FACTOR 0.9999305			COUNTY: LA CROSSE	STATE R/W PROJECT NO: 7571-09-21
				SHEET NO: 4.4

ACCESS CONTROL FROM PREVIOUS PROJECTS 7571-09-21 & 7571-02-21

NOTE: EXISTING HIGHWAY R/W ESTABLISHED FROM PREVIOUS PROJECTS 7571-02-21, & 7571-09-21 REFERENCE LINES

- *LEVI1
- *DGN NA
- *DGN LEVEL
- *DGN CREATED
- *PRF NA
- *LEVI2
- *LEVI3
- *LEVI4
- *LEVI5
- *LEVI6
- *LEVI7
- *LEVI8
- *LEVI9
- *LEVI10
- *LEVI11
- *LEVI12
- *REF01
- *REF02
- *REF03
- *REF04
- *REF05
- *REF06
- *REF07
- *REF08
- *REF09
- *REF10
- *REF11
- *REF12



R/W MONUMENT POINT NUMBER AND COORDINATE TABLE			
POINT	X	Y	
5011	521 432.837 m	211 578.621 m	
5012	521 519.278 m	211 577.678 m	
5013	521 539.394 m	211 577.458 m	
5014	521 722.796 m	211 575.455 m	
5015	521 732.053 m	211 575.411 m	
5016	521 793.087 m	211 544.244 m	
5017	521 766.621 m	211 541.592 m	
5018	521 748.364 m	211 533.202 m	
5019	521 646.863 m	211 539.285 m	

SIGN NUMBER	SIGN OWNER
7-3	HARTER DEVELOPMENT CORPORATION
18-1	FECHNER MOTORS QUALITY USED CARS
E-4	CHRIST LUTHERAN EVANGELICAL CHURCH OF WEST SALEM
E-5	RURAL HOUSING PRESERVATION ASSOCIATES II, LLC
E-6	CINDY GERKE & ASSOCIATES
E-7	RURAL HOUSING PRESERVATION ASSOCIATES II, LLC
E-8	RURAL HOUSING PRESERVATION ASSOCIATES II, LLC
E-9	HAMILTON CEMETERY ASSOCIATION
E-10	FECHNER AUTO SALES

REVISION DATE 3-14-00 11-3-00 N.C.	DATE 8-17-98	SCALE, METERS 0 25 50	HWY: S.T.H. 16 COUNTY: LA CROSSE	FEDERAL PROJECT NO: STATE R/W PROJECT NO: 7571-09-21	SHEET NO: 4.5
ORIGINATOR: LEVELS ON 1, 2, 3, 4, 5, 6, 7, 8, 9, 10, 11, 12, 13, 14, 15, 16, 17, 18, 19, 20, 21, 22, 23, 24, 25, 26, 27, 28, 29, 30, 31, 32, 33, 34, 35, 36, 37, 38, 39, 40, 41, 42, 43, 44, 45, 46, 47, 48, 49, 50, 51, 52, 53, 54, 55, 56, 57, 58, 59, 60, 61, 62, 63	REV. DATE: 3-14-00	PLOT NAME:	PLOT SCALE:	FILE NAME:	WISDOT: MSHT75

NOTE: EXISTING HIGHWAY R/W ESTABLISHED FROM PREVIOUS PROJECTS 397B-397C & 7571-02-21 REFERENCE LINES

ACCESS CONTROL FROM PREVIOUS PROJECT 7571-09-21 & SUBDIVISION PLATS OF CLARK COURT ADD. & COMMERCIAL PARK ADD.

DATE DGN NA
 \$CREATED PRF NA

*LEV12
 *LEV09
 *LEV06
 *LEV03

*REF12
 *REF09
 *REF06
 *REF03

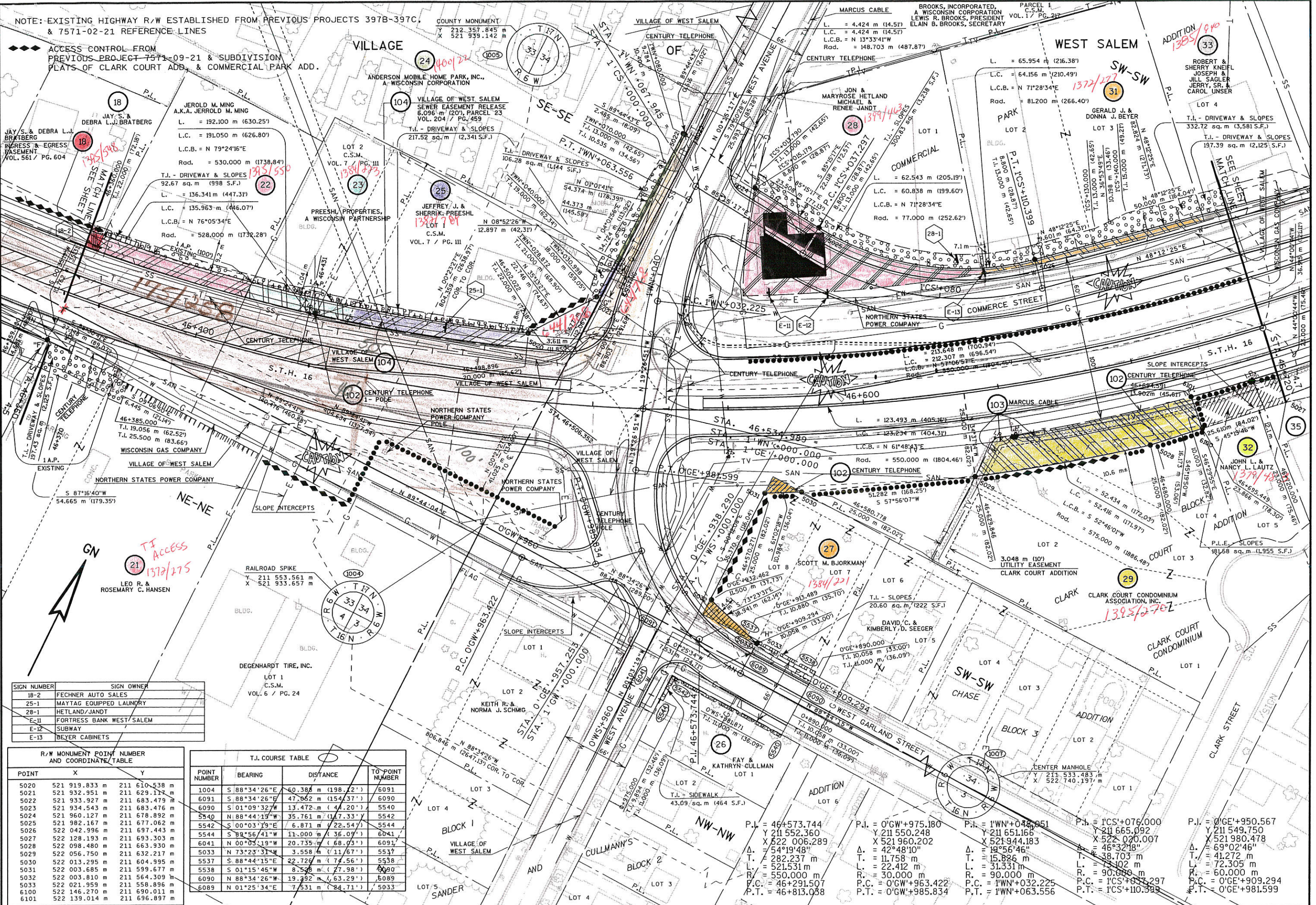
*LEV11
 *LEV08
 *LEV05
 *LEV02

*REF11
 *REF08
 *REF05
 *REF02

*LEV10
 *LEV07
 *LEV04
 *LEV01

*REF10
 *REF07
 *REF04
 *REF01

ORIGINATOR:
 LEVELS ON 1, 2, 3, 4, 5, 6, 7, 8, 9, 10, 11, 12, 13, 14, 15, 16, 17, 18, 19, 20, 21, 22, 23, 24, 25, 26, 27, 28, 29, 30, 31, 32, 33, 34, 35, 36, 37, 38, 39, 40, 41, 42, 43, 44, 45, 46, 47, 48, 49, 50, 51, 52, 53, 54, 55, 56, 57, 58, 59, 60, 61, 62



SIGN NUMBER	SIGN OWNER
18-2	FECHNER AUTO SALES
25-1	MAYTAG EQUIPPED LAUNDRY
28-1	HETLAND/JANDT
E-11	FORTRESS BANK WEST/SALEM
E-12	SUBWAY
E-13	BEYER CABINETS

R/W MONUMENT POINT NUMBER AND COORDINATE TABLE			
POINT NUMBER	X	Y	
5020	521 919.833 m	211 610.538 m	
5021	521 932.951 m	211 629.177 m	
5022	521 933.927 m	211 683.479 m	
5023	521 934.543 m	211 683.476 m	
5024	521 960.127 m	211 678.892 m	
5025	521 982.167 m	211 677.062 m	
5026	522 042.996 m	211 697.443 m	
5027	522 128.193 m	211 693.303 m	
5028	522 098.480 m	211 663.930 m	
5029	522 056.750 m	211 632.217 m	
5030	522 013.295 m	211 604.995 m	
5031	522 003.685 m	211 599.677 m	
5032	522 003.810 m	211 564.309 m	
5033	522 021.959 m	211 558.896 m	
6100	522 146.270 m	211 690.011 m	
6101	522 139.014 m	211 696.897 m	

T.I. COURSE TABLE			
POINT NUMBER	BEARING	DISTANCE	TO-POINT NUMBER
1004	S 88°34'26"E	60.385 m (198.22')	6091
6091	S 88°34'26"E	47.952 m (154.37')	6090
6090	S 01°09'32"W	13.472 m (44.20')	5540
5540	N 88°44'19"W	35.761 m (117.33')	5542
5542	S 00°03'19"E	6.871 m (22.54')	5544
5544	S 89°56'41"W	11.000 m (36.09')	6041
6041	N 00°05'19"W	20.735 m (68.03')	6091
5033	N 73°23'31"W	3.558 m (11.67')	5537
5537	S 88°44'15"E	22.726 m (74.56')	5538
5538	S 01°15'45"W	8.526 m (27.98')	6090
6090	N 88°34'26"W	19.292 m (63.29')	6089
6089	N 01°25'34"E	7.531 m (24.71')	5033

REVISION DATE 3-14-00 11-3-00 N.C.	DATE 8-17-98	SCALE, METERS 0 25 50	HWY: S.T.H. 16	FEDERAL PROJECT NO:
	GRID FACTOR 0.9999305		COUNTY: LA CROSSE	STATE R/W PROJECT NO: 7571-09-21
				SHEET NO: 4.6

VILLAGE

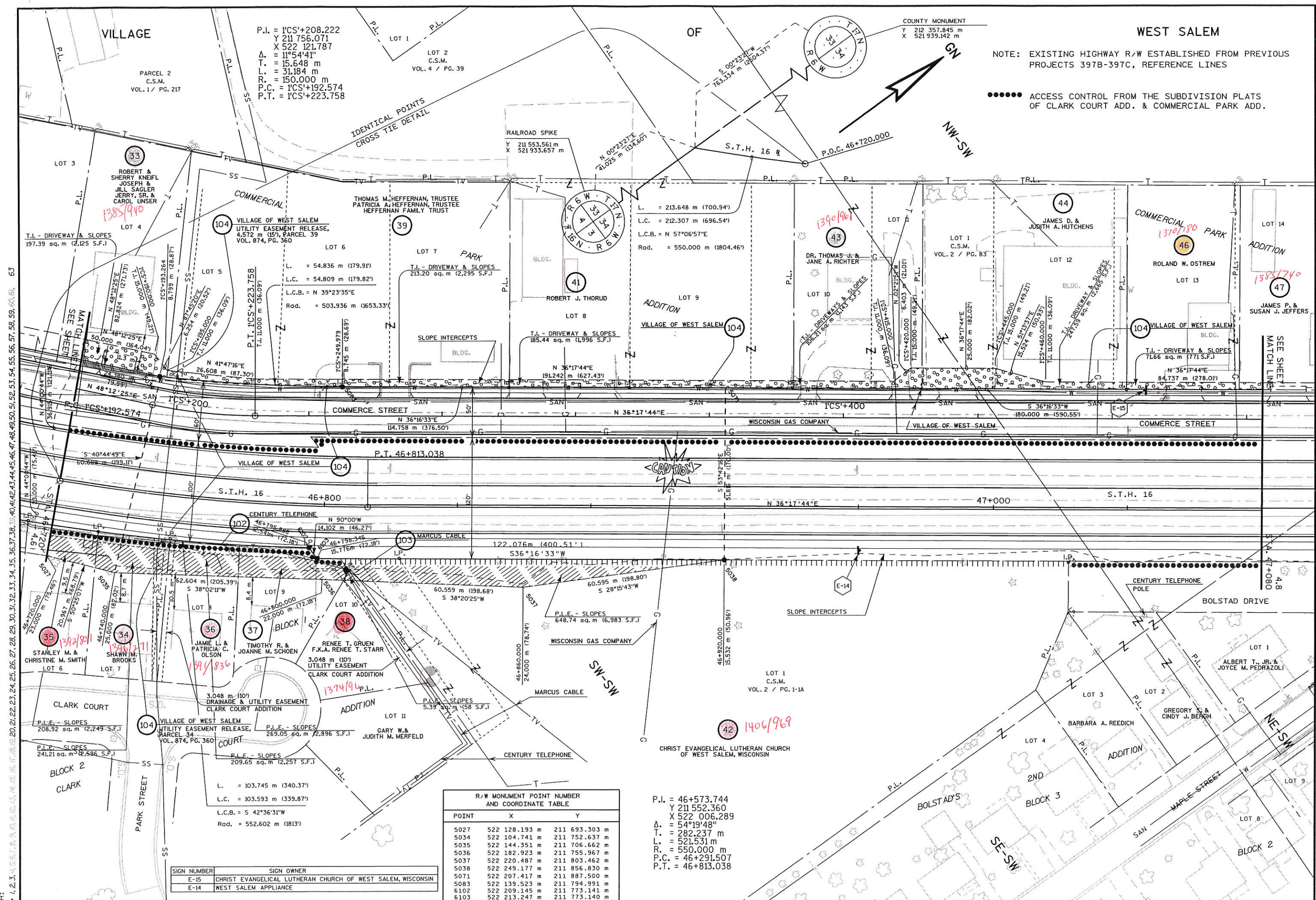
OF

WEST SALEM

NOTE: EXISTING HIGHWAY R/W ESTABLISHED FROM PREVIOUS PROJECTS 397B-397C, REFERENCE LINES

ACCESS CONTROL FROM THE SUBDIVISION PLATS OF CLARK COURT ADD. & COMMERCIAL PARK ADD.

- *DATE
- *DGN NA
- *DGN LEVEL
- *CREATED
- *PRF NA
- *LEV12
- *LEV09
- *LEV06
- *LEV03
- *REF12
- *REF09
- *REF06
- *REF03
- *LEV11
- *LEV08
- *LEV05
- *LEV02
- *REF11
- *REF08
- *REF05
- *REF02
- *LEV10
- *LEV07
- *LEV04
- *LEV01
- *REF10
- *REF07
- *REF04
- *REF01



P.I. = 1'CS'+208.222
 Y 211 756.071
 X 522 121.787
 Δ = 11°54'41"
 T. = 15.648 m
 L. = 31.184 m
 R. = 150.000 m
 P.C. = 1'CS'+192.574
 P.T. = 1'CS'+223.758

COUNTY MONUMENT
 Y 212 357.845 m
 X 521 939.142 m

L. = 213.648 m (700.94')
 L.C. = 212.307 m (696.54')
 L.C.B. = N 57°06'57"E
 Rad. = 550.000 m (1804.46')

VILLAGE OF WEST SALEM
 UTILITY EASEMENT RELEASE,
 4,572 sq. m (111,500 S.F.)
 VOL. 874, PG. 360

LOT 5
 L. = 54.836 m (179.91')
 L.C. = 54.809 m (179.82')
 L.C.B. = N 39°23'35"E
 Rad. = 503.936 m (1653.33')

T.I. - DRIVEWAY & SLOPES
 185.44 sq. m (1,996 S.F.)

LOT 12
 L. = 15.000 m (49.21')
 L.C. = 15.000 m (49.21')

T.I. - DRIVEWAY & SLOPES
 71.66 sq. m (1,711 S.F.)

VILLAGE OF WEST SALEM
 P.T. 46+813.038



WISCONSIN GAS COMPANY
 P.L.E. - SLOPES
 648.74 sq. m (6,983 S.F.)

P.I. = 46+573.744
 Y 211 552.360
 X 522 006.289
 Δ = 54°19'48"
 T. = 282.237 m
 L. = 521.531 m
 R. = 550.000 m
 P.C. = 46+291.507
 P.T. = 46+813.038

R/W MONUMENT POINT NUMBER AND COORDINATE TABLE			
POINT	X	Y	
5027	522 128.193 m	211 693.303 m	
5034	522 104.741 m	211 752.637 m	
5035	522 144.351 m	211 706.662 m	
5036	522 182.923 m	211 755.967 m	
5037	522 220.487 m	211 803.462 m	
5038	522 249.177 m	211 856.830 m	
5071	522 207.417 m	211 887.500 m	
5083	522 139.523 m	211 794.991 m	
6102	522 209.145 m	211 773.141 m	
6103	522 213.247 m	211 773.140 m	

SIGN NUMBER	SIGN OWNER
E-15	CHRIST EVANGELICAL LUTHERAN CHURCH OF WEST SALEM, WISCONSIN
E-14	WEST SALEM APPLIANCE

REVISION DATE 3-14-00 11-3-00	DATE 8-17-98	SCALE, METERS 0 25 50	HWY: S.T.H. 16	FEDERAL PROJECT NO:
GRID FACTOR 0.9999305	SCALE, METERS 0 25 50	COUNTY: LA CROSSE	STATE R/W PROJECT NO: 7571-09-21	SHEET NO: 4.7

R/W MONUMENT POINT NUMBER AND COORDINATE TABLE

POINT	X	Y
5050	522 346.925	212 077.585
5051	522 352.696	212 098.130
5052	522 352.136	212 120.201
5053	522 360.070	212 146.712
5054	522 357.843	212 157.712
5055	522 326.893	212 180.444
5056	522 300.020	212 190.070
5057	522 292.713	212 190.469
5058	522 269.029	212 209.147
5059	522 303.869	212 210.081
5060	522 325.096	212 208.225
5063	522 454.081	212 202.596
5066	522 445.027	212 097.929
5067	522 483.182	212 077.030
5068	522 514.382	212 125.464
5069	522 502.426	212 096.789
5072	522 313.911	212 032.602
5076	522 345.632	212 075.823
5652	522 480.935	212 080.136
5653	522 454.983	212 092.228
5654	522 417.988	212 153.453

PARCEL A C.S.M. VOL. 1 / PG. 75

COUNTY MONUMENT

X 212 357.845 m
Y 521 939.142 m

NORTHERN STATES POWER COMPANY

O'BR+820.000
9.273 m (30.42')
T.I. 11.000 m (36.09')

NORTHERN STATES POWER COMPANY

O'BR+800.000
18.288 m (60.00')

LOT 1 C.S.M. VOL. 5 / PG. 112

L.C. = 28.950 m (95.16')

LOT 2 C.S.M. VOL. 5 / PG. 112

L.C. = 30.823 m (101.13')

LOT 1 C.S.M. VOL. 8 / PAGE 76

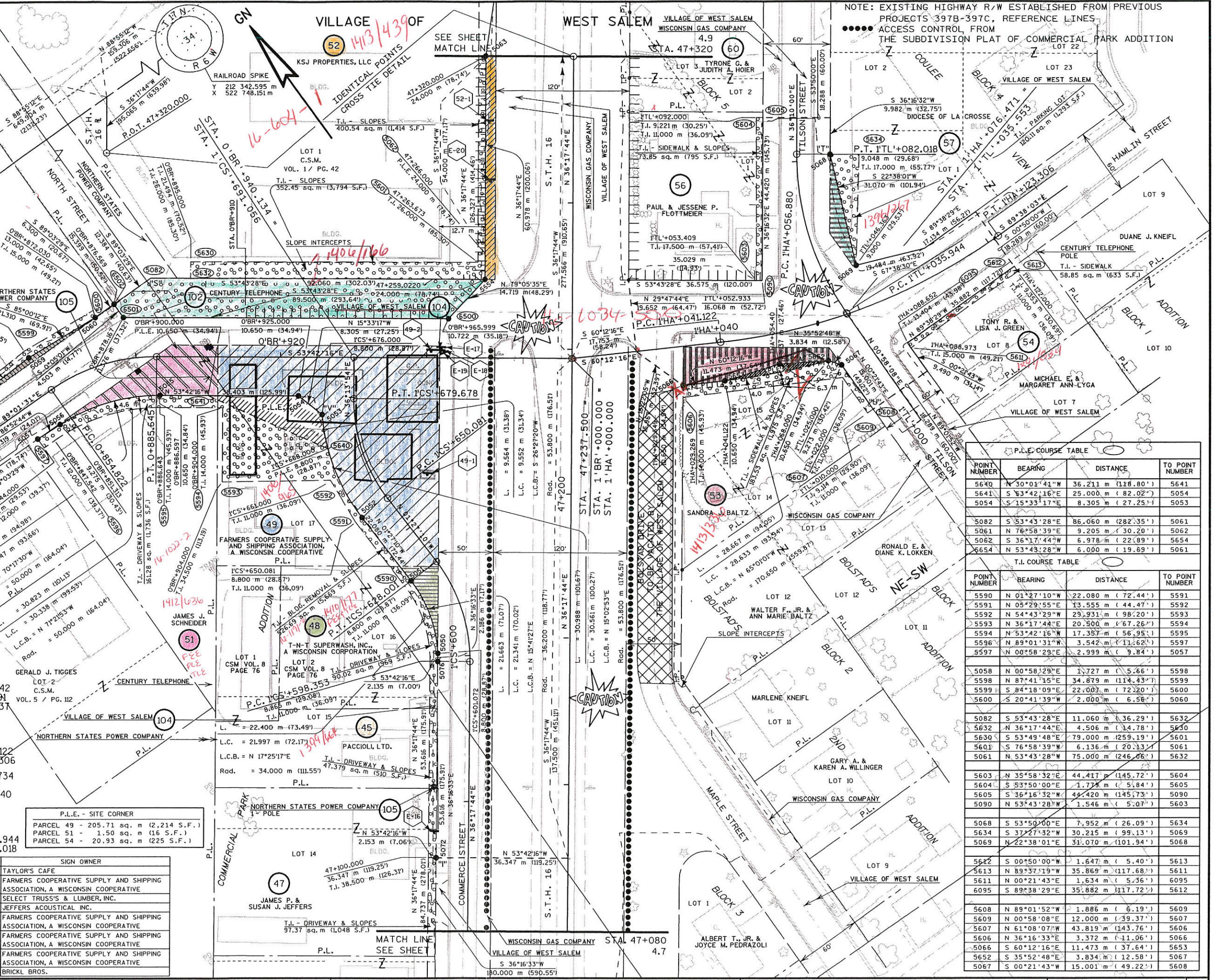
L.C. = 21.997 m (72.17')

LOT 2 C.S.M. VOL. 8 / PAGE 76

L.C. = 21.997 m (72.17')

LOT 1 C.S.M. VOL. 8 / PAGE 76

L.C. = 21.997 m (72.17')



NOTE: EXISTING HIGHWAY R/W ESTABLISHED FROM PREVIOUS PROJECTS 397B-397C, REFERENCE LINES. ACCESS CONTROL FROM THE SUBDIVISION PLAT OF COMMERCIAL PARK ADDITION

P.L.E. COURSE TABLE

POINT NUMBER	BEARING	DISTANCE	TO POINT NUMBER
5640	N 30°01'41"W	36.211 m (118.80')	5641
5641	S 53°42'16"E	25.000 m (82.02')	5054
5054	S 15°33'17"E	8.305 m (27.25')	5053
5082	S 53°43'28"E	86.060 m (282.35')	5061
5061	N 76°58'39"E	9.205 m (30.20')	5062
5062	S 36°17'44"W	6.978 m (22.89')	5654
5654	N 53°43'28"E	6.000 m (19.69')	5061

T.I. COURSE TABLE

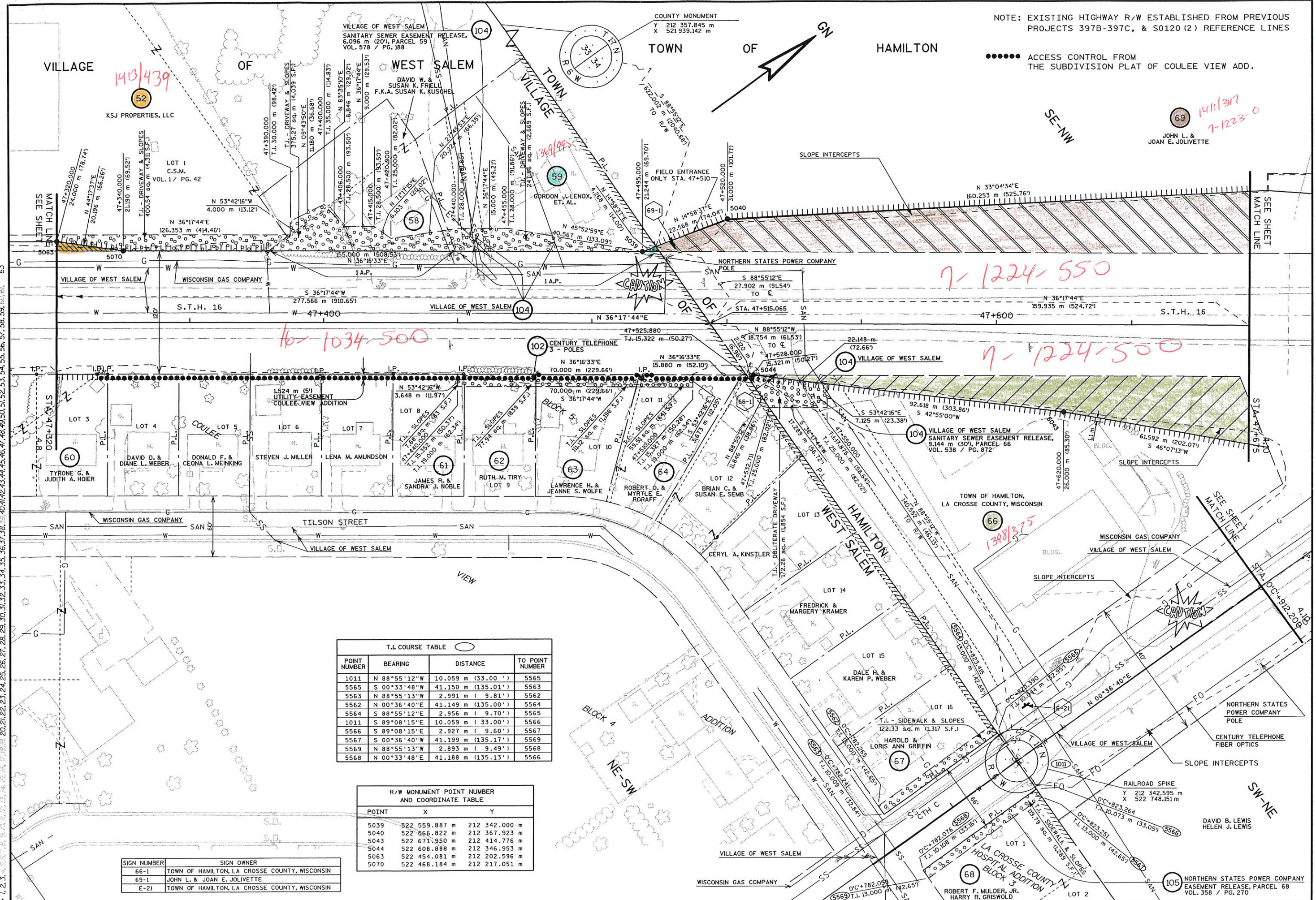
POINT NUMBER	BEARING	DISTANCE	TO POINT NUMBER
5590	N 01°27'10"W	22.080 m (72.44')	5591
5591	N 05°29'55"E	13.555 m (44.47')	5592
5592	N 54°43'29"W	29.931 m (98.20')	5593
5593	N 36°17'44"E	20.500 m (67.26')	5594
5594	N 53°42'16"E	17.357 m (56.95')	5595
5596	N 89°01'31"W	3.542 m (11.62')	5597
5597	N 00°58'29"E	2.999 m (9.84')	5057
5058	N 00°58'29"E	1.727 m (5.66')	5598
5598	N 87°41'15"E	34.879 m (114.43')	5599
5599	S 84°18'09"E	22.003 m (72.20')	5600
5600	S 20°41'39"W	2.000 m (6.56')	5601
5082	S 53°43'28"E	11.060 m (36.29')	5632
5632	N 36°17'44"E	4.506 m (14.78')	5601
5630	S 53°49'48"E	79.000 m (259.19')	5601
5601	S 76°58'39"W	6.136 m (20.13')	5061
5061	N 53°43'28"W	75.000 m (246.26')	5632
5603	N 35°58'32"E	44.417 m (145.72')	5604
5604	S 53°50'00"E	1.775 m (5.81')	5605
5605	S 36°16'33"W	44.420 m (145.73')	5090
5090	N 53°43'28"W	1.546 m (5.07')	5603
5068	S 53°50'00"E	7.952 m (26.09')	5634
5634	S 37°27'32"W	30.215 m (99.13')	5069
5069	N 22°38'01"E	31.070 m (101.94')	5068
5612	S 00°50'00"W	1.647 m (5.40')	5613
5613	N 89°37'19"W	35.869 m (117.68')	5611
5611	N 00°21'43"E	1.634 m (5.36')	6095
6095	S 89°38'29"E	35.882 m (117.72')	5612
5608	N 89°01'52"W	1.886 m (6.19')	5609
5609	N 00°58'08"E	12.000 m (39.37')	5607
5607	N 61°08'07"W	43.819 m (143.76')	5606
5606	N 36°16'33"E	3.372 m (11.06')	5066
5066	S 60°12'16"E	11.473 m (37.64')	5653
5652	S 35°52'48"E	3.834 m (12.58')	5067
5067	S 00°21'43"W	15.001 m (49.22')	5608

*LEVI1 *LEVI2 *LEVI3 *LEVI4 *LEVI5 *LEVI6 *LEVI7 *LEVI8 *LEVI9 *LEVI10 *LEVI11 *LEVI12 *LEVI13 *LEVI14 *LEVI15 *LEVI16 *LEVI17 *LEVI18 *LEVI19 *LEVI20 *LEVI21 *LEVI22 *LEVI23 *LEVI24 *LEVI25 *LEVI26 *LEVI27 *LEVI28 *LEVI29 *LEVI30 *LEVI31 *LEVI32 *LEVI33 *LEVI34 *LEVI35 *LEVI36 *LEVI37 *LEVI38 *LEVI39 *LEVI40 *LEVI41 *LEVI42 *LEVI43 *LEVI44 *LEVI45 *LEVI46 *LEVI47 *LEVI48 *LEVI49 *LEVI50 *LEVI51 *LEVI52 *LEVI53 *LEVI54 *LEVI55 *LEVI56 *LEVI57 *LEVI58 *LEVI59 *LEVI60 *LEVI61 *LEVI62 *LEVI63 *LEVI64 *LEVI65 *LEVI66 *LEVI67 *LEVI68 *LEVI69 *LEVI70 *LEVI71 *LEVI72 *LEVI73 *LEVI74 *LEVI75 *LEVI76 *LEVI77 *LEVI78 *LEVI79 *LEVI80 *LEVI81 *LEVI82 *LEVI83 *LEVI84 *LEVI85 *LEVI86 *LEVI87 *LEVI88 *LEVI89 *LEVI90 *LEVI91 *LEVI92 *LEVI93 *LEVI94 *LEVI95 *LEVI96 *LEVI97 *LEVI98 *LEVI99 *LEVI100

REVISION DATE: 3-14-00, 11-3-00 | DATE: 8-17-98 | SCALE, METERS: 0, 25, 50 | HWY: S.T.H. 16 | COUNTY: LA CROSSE | FEDERAL PROJECT NO: | STATE R/W PROJECT NO: 7571-09-21 | SHEET NO: 4.8

NOTE: EXISTING HIGHWAY R/W ESTABLISHED FROM PREVIOUS PROJECTS 397B-397C, & S0120 (2) REFERENCE LINES

●●●●● ACCESS CONTROL FROM THE SUBDIVISION PLAT OF COULEE VIEW ADD.



- *DATE
- *DGN NA
- *DGN LEVEL
- *CREATED
- *PRF NA

- *LEV12
- *LEV09
- *LEV06
- *LEV03

- *REF12
- *REF09
- *REF06
- *REF03

- *LEV11
- *LEV08
- *LEV05
- *LEV02

- *REF11
- *REF08
- *REF05
- *REF02

- *LEV10
- *LEV07
- *LEV04
- *LEV01

- *REF10
- *REF07
- *REF04
- *REF01

T.I. COURSE TABLE

POINT NUMBER	BEARING	DISTANCE	TO POINT NUMBER
1011	N 88°55'12"W	10.059 m (33.00')	5565
5565	S 00°33'48"W	41.150 m (135.01')	5563
5563	N 88°55'13"W	2.991 m (9.81')	5562
5562	N 00°36'40"E	41.149 m (135.00')	5564
5564	S 88°55'12"E	2.956 m (9.70')	5565
1011	S 89°08'15"E	10.059 m (33.00')	5566
5566	S 89°08'15"E	2.927 m (9.60')	5567
5567	S 00°36'40"W	41.199 m (135.17')	5569
5569	N 88°55'13"W	2.893 m (9.49')	5568
5568	N 00°33'48"E	41.188 m (135.13')	5566

R/W MONUMENT POINT NUMBER AND COORDINATE TABLE

POINT	X	Y
5039	522 559.887 m	212 342.000 m
5040	522 566.822 m	212 367.923 m
5043	522 671.950 m	212 414.776 m
5044	522 608.898 m	212 346.953 m
5063	522 454.081 m	212 202.596 m
5070	522 468.184 m	212 217.051 m

SIGN NUMBER SIGN OWNER

66-1	TOWN OF HAMILTON, LA CROSSE COUNTY, WISCONSIN
69-1	JOHN L. & JOAN E. JOLIVETTE
E-21	TOWN OF HAMILTON, LA CROSSE COUNTY, WISCONSIN

REVISION DATE 3-14-00 11-3-00	DATE 8-17-98	SCALE, METERS 0 25 50	HWY: S.T.H. 16 COUNTY: LA CROSSE	FEDERAL PROJECT NO: STATE R/W PROJECT NO: 7571-09-21	SHEET NO: 4.9
-------------------------------------	-----------------	--------------------------	-------------------------------------	---	---------------

DATE
DGN NA
DGN LEVEL
CREATED
PRF NA

LEV12
LEV09
LEV06
LEV03

REF12
REF09
REF06
REF03

LEV11
LEV08
LEV05
LEV02

REF11
REF08
REF05
REF02

LEV10
LEV07
LEV04
LEV01


REF10
REF07
REF04
REF01

ORIGINATOR: LEVELS ON - 1, 2, 3, 4, 5, 6, 7, 8, 9, 10, 11, 12, 13, 14, 15, 16, 17, 18, 19, 20, 21, 22, 23, 24, 25, 26, 27, 28, 29, 30, 31, 32, 33, 34, 35, 36, 37, 38, 39, 40, 41, 42, 43, 44, 45, 46, 47, 48, 49, 50, 51, 52, 53, 54, 55, 56, 57, 58, 59, 60, 61, 62, 63

P.I. = 47+805.327
Y 212 579.524
X 522 760.693
Δ. = 1°00'00"
T. = 30.544 m
L. = 61.087 m
R. = 3500.000 m
P.C. = 47+774.783
P.T. = 47+835.869

P.I. = 48+422.009
Y 213 082.889
X 523 117.037
Δ. = 42°15'00"
T. = 452.344 m
L. = 863.318 m
R. = 1170.757 m
P.C. = 47+969.755
P.T. = 48+833.073

NOTE: EXISTING HIGHWAY R/W ESTABLISHED FROM PREVIOUS PROJECTS 397A (2), S0120 (2), & 397B-397C REFERENCE LINES



TOWN OF HAMILTON

69 JOHN L. & JOAN E. JOLIVETTE

HAMILTON

69 JOHN L. & JOAN E. JOLIVETTE, VDES.

105 BRADLEY H. MILLER, ET. AL., VDRS JOHN L. & JOAN E. JOLIVETTE, VDES.

72 DAVID B. & HELEN J. LEWIS

69 JOHN L. & JOAN E. JOLIVETTE

ROBERT C. & HELEN P. ANDERSON

LOT 1 C.S.M. VOL. 1 / PG. 1

KARL W. & ARLEEN M. HAVERLY

END RELOCATION ORDER
STA. 48+050.000
Y 212 777.570
X 522 904.262

P.L.E., DRAINAGE STRUCTURE
82.82 sq. m (891 S.F.)
See Access Agmt. in Doc # B46595

SLOPE INTERCEPTS

NORTHERN STATES POWER COMPANY POLE
P.C. 47+774.783

P.T. 47+835.869

P.I. 47+805.327

I.A.P. AT STA. 47+850 AND ACCESS CONTROL RESTRICTED BY TRANS. 233.

I.A.P. AT STA. 47+930 AND ACCESS CONTROL RESTRICTED BY TRANS. 233.

IDENTICAL POINTS
CROSS TIE DETAIL

CAUTION

CAUTION

R/W MONUMENT POINT NUMBER AND COORDINATE TABLE			
POINT	X	Y	
5041	522 654.274 m	212 502.197 m	
5042	522 716.343 m	212 457.466 m	
5045	522 744.737 m	212 608.965 m	
5046	522 778.105 m	212 634.181 m	
5047	522 771.255 m	212 560.230 m	
5048	522 797.049 m	212 596.268 m	
5049	522 802.984 m	212 616.569 m	
5585	522 891.179 m	212 788.249 m	
6050	522 727.726 m	212 454.483 m	
6099	522 770.393 m	212 454.137 m	

SIGN NUMBER	SIGN OWNER
E-22	WEST SALEM HISTORICAL SOCIETY

REVISION DATE
3-14-00
11-3-00

DATE 8-17-98
GRID FACTOR 0.9999305

SCALE, METERS
0 25 50

HWY: S.T.H. 16
COUNTY: LA CROSSE

FEDERAL PROJECT NO:
STATE R/W PROJECT NO: 7571-09-21

SHEET NO: 4.10 M

CONVENTIONAL SIGNS AND ABBREVIATIONS

STATE LINE	---	SECTION CORNER		FOUNDATION OR RUIN BUILDING	
COUNTY LINE	---	NOTATION FOR COMBUSTIBLE FLUIDS		CEMETERY	
TOWNSHIP AND RANGE LINES	---	BRIDGE		R/W MONUMENT	
SECTION LINE	---	STREAM OR RIVER		NON-MONUMENTED R/W POINT	
QUARTER LINE	---	LAKE		IRON PIN	
SIXTEENTH LINE	---	CULVERT (BOX, PIPE OR CATTLE PASS)		VALVE	
NEW REFERENCE LINE	---	RAIL LINE		WINDMILL	
NEW R/W LINE	---	SIGN		SILO, MANHOLE, VENT, SEPTIC VENT, WELL, ETC.	
EXISTING R/W LINE	---	ENCROACHING SIGN		GAS PUMPS	
PROPERTY LINE	---	POWER POLE		BUSHES	
CORPORATE LIMITS	---	TELEPHONE POLE		TREES (DECIDUOUS)	
LOT, TIE AND OTHER MINOR LINES	---	NO ACCESS (BY ACQUISITION)		TREES (CONIFEROUS)	
SLOPE INTERCEPTS	---	NO ACCESS (BY STATUTORY AUTHORITY)		WOODS	
SLOPE INTERCEPTS	---	NO ACCESS (BY PREVIOUS PROJECT)			
UNDERGROUND FACILITY (GAS, TELEPHONE, ELECTRIC, ETC.)	---				
FENCE	---				
TEMPORARY LIMITED EASEMENT	---				
PERMANENT LIMITED EASEMENT	---				
BEAM GUARD	---				
TRANSMISSION STRUCTURE AND LINE	---				
PEDESTAL	---				

ACRES	AC.	NUMBER	NO.
AHEAD	AH.	ORIGINAL	ORIG.
ALSO KNOWN AS	A.K.A.	OVERHEAD	OH
ACCESS RIGHTS	A.R.	PAGE	P.
AVENUE	AVE.	PHONE BOOTH	P.B.
BACK	BK.	POINT OF BEGINNING	P.O.B.
BUILDING	BLDG.	PROPERTY LINE	P.L.
CERTIFIED SURVEY MAP	C.S.M.	PERMANENT LIMITED EASEMENT	P.L.E.
COMMISSION	COMM.	REFERENCE LINE	R.
DISTANCE	DIST.	RESTAURANT	REST.
DOCUMENT	DOC.	RIGHT	RT.
DOING BUSINESS AS	D.B.A.	RIGHT OF WAY	R.O.W.
DRIVE	DR.	RIGHT OF WAY	R/W
FORMERLY KNOWN AS	F.K.A.	ROAD	RD.
GARAGE	G.	SECTION	SEC.
GAS PUMP	G.P.	STATION	STA.
HECTARE	ha.	STREET	ST.
HOUSE	H.	TELEPHONE PEDESTAL	T.P.
INLET	INL.	TEMPORARY INTEREST	T.I.
IRON PIN	I.P.	TYPICAL	TYP.
LAND CONTRACT	L.C.	UNDER AGREEMENT	U/A
LEFT	LT.	UTILITY	UTIL.
LIMITED PARTNERSHIP	L.P.	VOLUME	VOL.
MANHOLE	MH	WALL	W
METER	m	WATER VALVE	WV
MONUMENT	MON.	WITH	W/

NOTES

THIS PLAT IS IN METRIC UNITS.

DIMENSIONING FOR THE NEW R/W IS MEASURED ALONG AND PERPENDICULAR TO THE NEW T-16-N REFERENCE LINES.

GOVERNMENTAL LAND LINE AND REFERENCE LINE ARE NOT COINCIDENTAL.

DISTANCES FROM REFERENCE LINE ARE $\frac{\text{meters}}{R}$ OR meters(feet) G

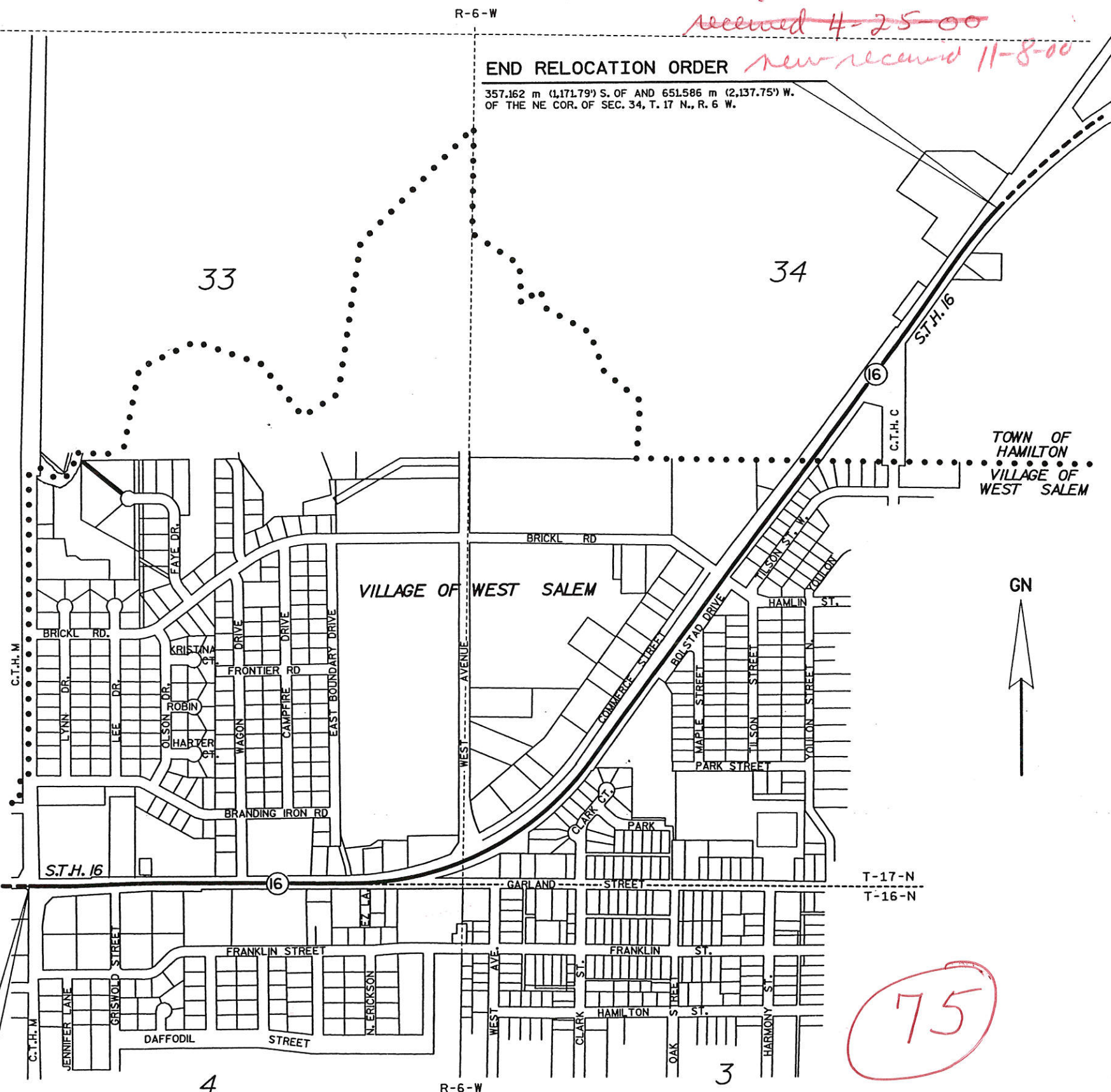
DISTANCES FROM GOVERNMENTAL LAND LINE ARE $\frac{\text{meters}}{G}$ OR meters(feet) G

EXISTING HIGHWAY RIGHT OF WAY SHOWN HEREIN IS BASED ON THE FOLLOWING POINTS OF REFERENCE AS SPECIFIED ON EACH PLAT DETAIL SHEET :
PREVIOUS PROJECTS 397A-397C, S0120(2), 5436-09-21, 7471-04-21, & 7571-02-21
REFERENCE LINES OR CENTERLINE OF EXISTING PAVEMENT, AS NOTED.

COORDINATES AND BEARINGS ON THIS PLAT ARE ORIENTED TO THE WISCONSIN COORDINATE SYSTEM SOUTH ZONE, NAD 27. ALL PLAT DISTANCES ARE GROUND LENGTH AND MAY BE CONVERTED TO GRID LENGTH BY MULTIPLYING THE DISTANCE BY THE GRID FACTOR PROVIDED ON THE DETAIL SHEET(S).

RIGHT OF WAY MONUMENTS ARE TYPE 2 AND ARE PLACED PRIOR TO OR AT THE TIME OF LAND TITLE TRANSFER.

RIGHT OF WAY BOUNDARIES ARE DEFINED WITH COURSES OF THE PERIMETER OF THE HIGHWAY LANDS REFERENCED TO THE U.S. PUBLIC LAND SURVEY OR OTHER 'SURVEYS OF PUBLIC RECORDS'.

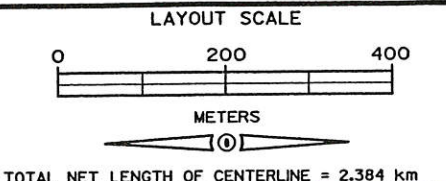


END RELOCATION ORDER

357.162 m (1,171.79') S. OF AND 651.586 m (2,137.75') W. OF THE NE COR. OF SEC. 34, T. 17 N., R. 6 W.

BEGIN RELOCATION ORDER

6,505 m (21,341') S. OF AND 26,891 m (88,221') W. OF THE S. 1/4 COR. OF SEC. 33, T. 17 N., R. 6 W.



ORIGINAL PLAT PREPARED BY
AVRES ASSOCIATES

STATE OF WISCONSIN
DEPARTMENT OF TRANSPORTATION
APPROVED: *[Signature]*
DATE: 6/15/98
CHIEF DESIGN ENGINEER

REVISION DATE:
3-14-00 N.C.

PLAT OF RIGHT OF WAY REQUIRED FOR
S.T.H. 16, VILLAGE OF WEST SALEM
(C.T.H. "M" TO C.T.H. "C")

HIGHWAY: S.T.H. 16
COUNTY: LA CROSSE

R/W PROJECT NUMBER: 7571-09-21
FEDERAL PROJECT NUMBER:

SHEET NUMBER: 4.1
TOTAL SHEETS: 10

DGN NA
DGN LEVEL
#CREATED
PRF NA

LEVELS ON - 1, 2, 3, 4, 5, 6, 7, 8, 9, 10, 11, 12, 13, 14, 15, 16, 17, 18, 19, 20, 21, 22, 23, 24, 25, 26, 27, 28, 29, 30, 31, 32, 33, 34, 35, 36, 37, 38, 39, 40, 41, 42, 43, 44, 45, 46, 47, 48, 49, 50, 51, 52, 53, 54, 55, 56, 57, 58, 59, 60, 61, 62, 63

NOTE: ALL PARCELS ARE COMPUTED IN SQUARE METERS

PARCEL NUMBER	SHEET NUMBER	OWNER (S)	INTEREST REQUIRED	TOTAL AREA (sq. m (S.F.))	NEW (sq. m (S.F.))	R/W AREA REQUIRED EXISTING (sq. m (S.F.))	TOTAL (sq. m (S.F.))	TOTAL AREA REMAINING (sq. m (S.F.))	T.I. AREA (sq. m (S.F.))	P.L.E. AREA (sq. m (S.F.))
1	4.4	TIME ENTERPRISE, INC., A WISCONSIN CORPORATION	FEE, T.I., & A.R.	(19,424.91 / 209,088)	(269.69 / 2,903)	(---)	(269.69 / 2,903)	(19,155.22 / 206,185)	(398.24 / 4,287)	(---)
2	4.4	CONVENIENCE STORE INVESTMENTS, A WISCONSIN LIMITED PARTNERSHIP	T.I. & A.R.	(4,558.01 / 49,062)	(---)	(---)	(---)	(4,558.01 / 49,062)	(119.93 / 1,291)	(---)
3	4.4	JOHN O. & PATTI J. STOVER	FEE	(8,579.32 / 92,347)	(441.36 / 4,751)	(---)	(441.36 / 4,751)	(8,137.96 / 87,596)	(---)	(---)
4	4.4	FIRST NATIONAL BANK OF BANGOR	T.I. & A.R.	(4,565.35 / 49,141)	(---)	(---)	(---)	(4,565.35 / 49,141)	(83.89 / 903)	(---)
5										
6	4.4	ENRON CORP. - Northern Natural Gas Co.	FEE & T.I.	(687.95 / 7,405)	(12.82 / 138)	(---)	(12.82 / 138)	(675.13 / 7,267)	(57.12 / 615)	(---)
7	4.4 & 4.5	X.L.T. LTD.	FEE & T.I.	(14,892.36 / 160,300)	(706.54 / 7,605)	(---)	(706.54 / 7,605)	(14,185.82 / 152,695)	(341.08 / 3,671)	(---)
8	4.4	PAULA HARVATINE & MICHAEL HUSTON	T.I. & A.R.	(4,529.02 / 48,750)	(---)	(---)	(---)	(4,529.02 / 48,750)	(182.24 / 1,962)	(---)
9	4.5	ERIC R. & MICHELLE M. SCHMIDT	FEE & T.I.	(1,821.09 / 19,602)	(182.93 / 1,969)	(---)	(182.93 / 1,969)	(1,638.16 / 17,633)	(118.98 / 1,281)	(---)
10										
11	4.5	RURAL HOUSING PRESERVATION ASSOCIATES II, LLC	FEE & T.I.	(13,152.28 / 141,570)	(537.98 / 5,791)	(---)	(537.98 / 5,791)	(12,614.30 / 135,779)	(356.73 / 3,840)	(---)
12	4.5	RURAL HOUSING PRESERVATION ASSOCIATES, LLC	FEE & T.I.	(1,659.16 / 17,859)	(133.74 / 1,440)	(---)	(133.74 / 1,440)	(1,525.41 / 16,419)	(92.77 / 999)	(---)
13	4.5	LORIN E. & MARY J. LEWIS	FEE & T.I.	(1,537.73 / 16,552)	(395.53 / 4,257)	(---)	(395.53 / 4,257)	(1,142.20 / 12,295)	(135.80 / 1,462)	(---)
14	4.5	LEO W. HIRSCH, THOMAS A. SPAETH, RICHARD C. WAGNER, D.B.A. RLT PROPERTIES	FEE & T.I.	(1,335.39 / 14,374)	(157.50 / 1,695)	(---)	(157.50 / 1,695)	(1,177.88 / 12,679)	(278.23 / 2,995)	(---)
15										
16	4.5	FRANCIS PATRICK HIGGINS	FEE & T.I.	(1,780.58 / 19,166)	(114.76 / 1,235)	(---)	(114.76 / 1,235)	(1,665.82 / 17,931)	(190.56 / 2,051)	(---)
17	4.5	HERBERT A. & JUDITH S. LONG	FEE	(3,116.06 / 33,541)	(591.97 / 6,372)	(---)	(591.97 / 6,372)	(2,524.09 / 27,169)	(---)	(---)
18	4.5 & 4.6	JAY S. & DEBRA L.J. BRATBERG	FEE, T.I. & A.R.	(1,740.07 / 18,730)	(172.40 / 1,856)	(---)	(172.40 / 1,856)	(1,567.67 / 16,874)	(119.13 / 1,282)	(---)
19	4.5	LORIN E. & MARY J. LEWIS	FEE, T.I. & A.R.	(1,214.06 / 13,068)	(44.23 / 476)	(---)	(44.23 / 476)	(1,169.82 / 12,592)	(198.92 / 2,141)	(---)
20										
21	4.6	LEO R. & ROSEMARY C. HANSEN	T.I. & A.R.	(6,717.73 / 72,309)	(---)	(---)	(---)	(6,717.73 / 72,309)	(129.99 / 1,399)	(---)
22	4.6	JEROLD M. MING (A.K.A. JERROLD M. MING)	FEE & T.I.	(2,509.03 / 27,007)	(222.88 / 2,399)	(---)	(222.88 / 2,399)	(2,286.16 / 24,608)	(92.67 / 998)	(---)
23	4.6	PREESHL PROPERTIES, A WISCONSIN PARTNERSHIP	FEE, T.I., & A.R.	(1,696.35 / 18,260)	(155.61 / 1,675)	(---)	(155.61 / 1,675)	(1,540.74 / 16,585)	(62.71 / 675)	(---)
24	4.6	ANDERSON MOBILE HOME PARK, INC., A WISCONSIN CORPORATION	FEE & T.I.	(156,406.91 / 1,683,550)	(35.81 / 385)	(---)	(35.81 / 385)	(156,371.11 / 1,683,165)	(106.28 / 1,144)	(---)
25	4.6	JEFFREY J. & SHERRI K. PREESHL	FEE, T.I., & A.R.	(2,471.05 / 26,599)	(250.18 / 2,693)	(---)	(250.18 / 2,693)	(2,220.87 / 23,906)	(154.77 / 1,666)	(---)
26	4.6	FAY & KATHRYN CULLMAN	T.I.	(911.94 / 9,816)	(---)	(---)	(---)	(911.94 / 9,816)	(43.09 / 464)	(---)
27	4.6	SCOTT M. BJORKMAN	FEE & T.I.	(1,789.96 / 19,267)	(71.79 / 773)	(---)	(71.79 / 773)	(1,718.17 / 18,494)	(20.60 / 222)	(---)
28	4.6	JON & MARYROSE HETLAND, MICHAEL & RENEE JANDT	FEE & T.I.	(3,763.50 / 40,510)	(942.70 / 10,147)	(---)	(942.70 / 10,147)	(2,820.80 / 30,363)	(300.83 / 3,238)	(---)
29	4.6	CLARK COURT CONDOMINIUM ASSOCIATION, INC.	FEE	(4,980.62 / 53,611)	(677.33 / 7,291)	(---)	(677.33 / 7,291)	(4,303.29 / 46,320)	(---)	(---)
30										
31	4.6	GERALD J. & DONNA J. BEYER	FEE & T.I.	(4,322.04 / 46,522)	(133.10 / 1,433)	(---)	(133.10 / 1,433)	(4,188.94 / 45,089)	(332.72 / 3,581)	(---)
32	4.6	JOHN L. & NANCY L. LAUTZ	P.L.E.	(935.44 / 10,069)	(---)	(---)	(---)	(935.44 / 10,069)	(---)	(181.58 / 1,955)
33	4.6 & 4.7	ROBERT & SHERRY KNEIFL JOSEPH & JILL SAGLER, JERRY SR. & CAROL UNSER	FEE & T.I.	(2,144.76 / 23,086)	(38.28 / 412)	(---)	(38.28 / 412)	(2,106.48 / 22,674)	(197.39 / 2,125)	(---)
34	4.7	SHAWN M. BROOKS	P.L.E.	(929.68 / 10,007)	(---)	(---)	(---)	(929.68 / 10,007)	(---)	(241.20 / 2,596)
35	4.7	STANLEY M. & CHRISTINE M. SMITH	P.L.E.	(937.76 / 10,094)	(---)	(---)	(---)	(937.76 / 10,094)	(---)	(208.92 / 2,249)
36	4.7	JAMIE L. & PATRICIA C. OLSON	P.L.E.	(936.09 / 10,076)	(---)	(---)	(---)	(936.09 / 10,076)	(---)	(209.65 / 2,257)
37	4.7	TIMOTHY R. & JOANNE M. SCHOEN	P.L.E.	(898.28 / 9,669)	(---)	(---)	(---)	(898.28 / 9,669)	(---)	(269.05 / 2,896)
38	4.7	RENEE T. GRUEN (F.K.A. RENEE T. STARR)	P.L.E.	(781.59 / 8,413)	(---)	(---)	(---)	(781.59 / 8,413)	(---)	(58.39 / 628)
39	4.7	THOMAS M. HEFFERNAN, TRUSTEE, PATRICIA A. HEFFERNAN, TRUSTEE, HEFFERNAN FAMILY TRUST	T.I.	(6,232.12 / 67,082)	(---)	(---)	(---)	(6,232.12 / 67,082)	(213.20 / 2,295)	(---)
40										

\$FEN\$
\$DATE
DGN NA
DGN LEVEL
\$CREATED
PRF NA

*LEV12
**LEV09
**LEV06
**LEV03

*REF12
**REF09
**REF06
**REF03

*LEV11
**LEV08
**LEV05
**LEV02

*REF11
**REF08
**REF05
**REF02

*LEV10
**LEV07
**LEV04
**LEV01

*REF10
**REF07
**REF04
**REF01

AREAS SHOWN IN THE TOTAL ACRES COLUMN MAY BE APPROXIMATE AND ARE DERIVED FROM TAX ROLLOR OTHER AVAILABLE SOURCES AND MAY NOT INCLUDE LANDS OF THE OWNER WHICH ARE NOT CONTIGUOUS TO THE AREA TO BE ACQUIRED.

SCHEDULE OF LANDS & INTERESTS REQUIRED

ORIGINATOR: LEVELS QW 345678 910111213141516171819202122232425262728293031323334353637383940

REVISION DATE 3-14-00	DATE 8-17-98	HWY: S.T.H. 16	FEDERAL PROJECT NO:
		COUNTY: LA CROSSE	STATE R/W PROJECT NO: 7571-09-21
			SHEET NO: 4.2
			M

NOTE: ALL PARCELS ARE COMPUTED IN SQUARE METERS

PARCEL NUMBER	SHEET NUMBER	OWNER (S)	INTEREST REQUIRED	TOTAL AREA sq. m (S.F.)	NEW sq. m (S.F.)	R/W AREA EXISTING sq. m (S.F.)	TOTAL sq. m (S.F.)	TOTAL AREA REMAINING sq. m (S.F.)	T.I. AREA sq. m (S.F.)	P.L.E. AREA sq. m (S.F.)
41	4.7	ROBERT J. THORUD	T.I.	13,718.81 (147,668)	(---)	(---)	(---)	13,718.81 (147,668)	185.44 (1,996)	(---)
42	4.7	CHRIST EVANGELICAL LUTHERAN CHURCH OF WEST SALEM, WISCONSIN	P.L.E. & A.R.	24,871.91 (267,719)	(---)	(---)	(---)	24,871.91 (267,719)	(---)	648.74 (6,983)
43	4.7	DR. THOMAS J. & JANE A. RICHTER	T.I.	2,347.10 (25,264)	(---)	(---)	(---)	2,347.10 (25,264)	106.21 (1,143)	(---)
44	4.7	JAMES D. & JUDITH A. HUTCHENS	T.I.	3,561.16 (38,332)	(---)	(---)	(---)	3,561.16 (38,332)	247.59 (2,665)	(---)
45	4.8	PACCIOLI, LTD	T.I.	1972.36 (21,231)	(---)	(---)	(---)	1972.36 (21,231)	47.379 (510)	(---)
46	4.7	ROLAND W. OSTREM	T.I.	2,063.84 (22,215)	(---)	(---)	(---)	2,063.84 (22,215)	71.66 (771)	(---)
47	4.7 & 4.8	JAMES P. & SUSAN J. JEFFERS	T.I.	2,792.29 (30,056)	(---)	(---)	(---)	2,792.29 (30,056)	97.37 (1,048)	(---)
48	4.8	T-N-T SUPERWASH, INC., A WISCONSIN CORPORATION	FEE & T.I.	1,750.61 (18,844)	88.68 (955)	(---)	88.68 (955)	1,661.89 (17,889)	90.02 (969)	(---)
49	4.8	FARMERS COOPERATIVE SUPPLY AND SHIPPING ASSOCIATION, A WISCONSIN COOPERATIVE	FEE, P.L.E., & T.I.	3,723.09 (40,075)	2,038.21 (21,939)	(---)	2,038.21 (21,939)	1,684.87 (18,136)	526.69 (5,669)	205.71 (2,214)
50	4.8	NORTHERN ENGRAVING CORPORATION, A WISCONSIN CORPORATION	FEE & T.I.	53,459.01 (575,428)	42.67 (459)	(---)	42.67 (459)	53,416.34 (574,969)	114.43 (1,232)	(---)
51	4.8	JAMES J. SCHNEIDER	FEE, P.L.E., & T.I.	2,832.80 (30,492)	343.30 (3,695)	(---)	343.30 (3,695)	2,489.50 (26,797)	161.28 (1,736)	1.50 (16)
52	4.8 & 4.9	KSJ PROPERTIES, LLC	FEE, T.I., & P.L.E.	24,888.17 (267,894)	198.05 (2,132)	(---)	198.05 (2,132)	24,690.12 (265,762)	1,105.44 (11,899)	20.93 (225)
53	4.8	SANDRA J. BALTZ	FEE, T.I. & A.R.	2,104.35 (22,651)	309.13 (3,327)	(---)	309.13 (3,327)	1,795.22 (19,324)	183.53 (1,975)	(---)
54	4.8	TONY R. & LISA J. GREEN	T.I.	1,052.13 (11,325)	(---)	(---)	(---)	1,052.13 (11,325)	58.85 (633)	(---)
55										
56	4.8	PAUL & JESSENE P. FLOTTMEIER	T.I. & A.R.	1,699.66 (18,295)	(---)	(---)	(---)	(---)	73.85 (795)	(---)
57	4.8	DIOCESE OF LA CROSSE	FEE & T.I.	15,378.05 (165,528)	83.34 (897)	(---)	83.34 (897)	15,294.71 (164,631)	120.11 (1,293)	(---)
58	4.9	DAVID W. & SUSAN K. FRIELL (F.K.A. SUSAN K. KUSCHEL)	T.I. & A.R.	1,618.74 (17,424)	(---)	(---)	(---)	1,618.74 (17,424)	375.27 (4,039)	(---)
59	4.9	GORDON J. LENOX, ET. AL.	FEE, T.I. & A.R.	2,468.53 (26,571)	3.87 (42)	(---)	3.87 (42)	2,464.66 (26,529)	247.96 (2,669)	(---)
60	4.8 & 4.9	TYRONE G. & JUDITH A. HOIER	A.R.	1,133.14 (12,197)	(---)	(---)	(---)	1,133.14 (12,197)	(---)	(---)
61	4.9	JAMES R. & SANDRA J. NOBLE	T.I.	768.87 (8,276)	(---)	(---)	(---)	768.87 (8,276)	7.68 (83)	(---)
62	4.9	RUTH M. TIRY	T.I.	768.87 (8,276)	(---)	(---)	(---)	768.87 (8,276)	77.94 (839)	(---)
63	4.9	LAWRENCE H. & JEANNE S. WOLFE	T.I.	890.29 (9,583)	(---)	(---)	(---)	890.29 (9,583)	111.12 (1,196)	(---)
64	4.9	ROBERT O. & MYRTLE E. RORAFF	T.I.	1,052.13 (11,325)	(---)	(---)	(---)	1,052.13 (11,325)	59.51 (641)	(---)
65										
66	4.9 & 4.10	TOWN OF HAMILTON, LA CROSSE COUNTY, WISCONSIN	FEE, T.I. & A.R.	9,307.77 (100,188)	1,372.96 (14,778)	(---)	1,372.96 (14,778)	7,934.81 (85,410)	172.26 (1,854)	(---)
67	4.9	HAROLD & LORIS ANN GRIFFIN	T.I.	1,011.71 (10,890)	(---)	(---)	(---)	1,011.71 (10,890)	122.33 (1,317)	(---)
68	4.9	ROBERT F. MULDER, JR. & HARRY R. GRISWOLD	T.I.	4,734.80 (50,965)	(---)	(---)	(---)	4,734.80 (50,965)	119.79 (1,289)	(---)
69	4.9 & 4.10	JOHN L. & JOAN E. JOLIVETTE <i>See Access Agreement in Doc # 1346595</i>	FEE, P.L.E., & A.R.	166,325.80 (1,790,316)	4,468.69 (48,101)	(---)	4,468.69 (48,101)	161,857.11 (1,742,215)	(---)	82.82 (891)
70										
71	4.10	BRADLEY H. MILLER, ET AL VDRS JOHN L. & JOAN E. JOLIVETTE, VDES.	FEE & A.R.	1,537.73 (16,552)	79.54 (856)	(---)	79.54 (856)	1,458.19 (15,696)	(---)	(---)
72	4.10	DAVID B. & HELEN J. LEWIS	FEE & A.R.	146,374.78 (1,575,565)	363.74 (3,915)	(---)	363.74 (3,915)	146,011.04 (1,571,650)	93.70 (1,009)	(---)
74										
101	4.4 - 4.10	WISCONSIN GAS COMPANY	RELEASE OF RIGHTS	---	---	---	---	---	---	---
102	4.4 - 4.8, 4.10	CENTURY TELEPHONE	RELEASE OF RIGHTS	---	---	---	---	---	---	---
103	4.5 - 4.7	MARCUS CABLE	RELEASE OF RIGHTS	---	---	---	---	---	---	---
104	4.4 - 4.9	VILLAGE OF WEST SALEM	RELEASE OF RIGHTS	---	---	---	---	---	---	---
105	4.4 - 4.6, 4.8 - 4.10	NORTHERN STATES POWER COMPANY (7571-09-45)	RELEASE OF RIGHTS	---	---	---	---	---	---	---

AREAS SHOWN IN THE TOTAL ACRES COLUMN MAY BE APPROXIMATE AND ARE DERIVED FROM TAX ROLLOR OTHER AVAILABLE SOURCES AND MAY NOT INCLUDE LANDS OF THE OWNER WHICH ARE NOT CONTIGUOUS TO THE AREA TO BE ACQUIRED.

SCHEDULE OF LANDS & INTERESTS REQUIRED

\$UAILE
 DGN NA
 DGN LEVEL
 \$CREATED
 PRF NA

*LEV12
 *LEV09
 *LEV06
 *LEV03

**REF12
 **REF09
 **REF06
 **REF03

*LEV11
 *LEV08
 *LEV05
 *LEV02

**REF11
 **REF08
 **REF05
 **REF02

*LEV10
 *LEV07
 *LEV04
 *LEV01

**REF10
 **REF07
 **REF04
 **REF01

ORIGINATOR: LEVELS 01-4 5 6 7 8 9 10 11 12 13 14 15 16 17 18 19 20 21 22 23 24 25 26 27 28 29 30 31 32 33 34 35 36 37 38 39 40 41 42 43 44 45 46 47 48 49 50 51 52 53 54 55 56 57 58 59 60 61 62 63 64 65 66 67 68 69 70 71 72 73 74 75 76 77 78 79 80 81 82 83 84 85 86 87 88 89 90 91 92 93 94 95 96 97 98 99 100

REVISION DATE 3-14-00	DATE 8-17-98	HWY: S.T.H. 16	FEDERAL PROJECT NO:	
		COUNTY: LA CROSSE	STATE R/W PROJECT NO: 7571-09-21	SHEET NO: 4.3

P.I. = 1M+000.000
 Y 211 561.792
 X 521 123.743
 Δ = 2°-08'-40" RT

ACCESS CONTROL FROM PREVIOUS PROJECTS
 7571-04-21, 7571-09-21, 7571-02-21, 5436-09-21
 & C.S.M. NO. 116, VOL. 6, PG. 116

NOTE: EXISTING HIGHWAY R/W ESTABLISHED FROM PREVIOUS PROJECTS 5436-09-21,
 7471-04-21, & 7571-02-21 REFERENCE LINES

P.I. = 45+921.280
 Y 211 559.483
 X 521 353.891
 Δ = 2°35'48"
 T. = 52.129 m
 L. = 104.240 m
 R. = 2300.000 m
 P.C. = 45+869.151
 P.T. = 45+973.391

WEST SALEM

#FENS*
 #DATE
 #DGN NA
 #DGN LEVEL
 #CREATED
 #PRF NA

*LEV12
 *LEV09
 *LEV06
 *LEV03

*REF12
 *REF09
 *REF06
 *REF03

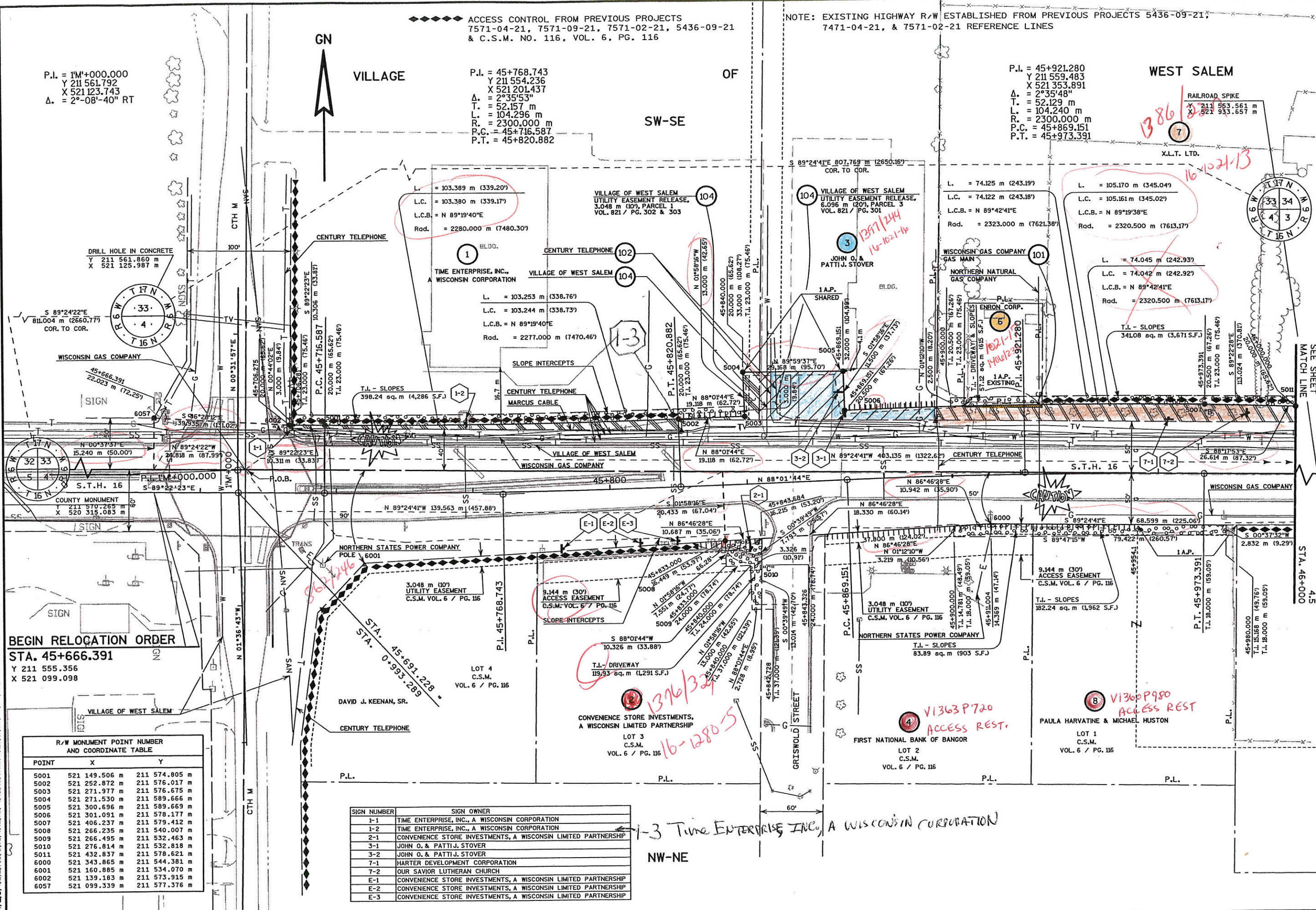
*LEV11
 *LEV08
 *LEV05
 *LEV02

*REF11
 *REF08
 *REF05
 *REF02

*LEV10
 *LEV07
 *LEV04
 *LEV01

*REF10
 *REF07
 *REF04
 *REF01

ORIGINATOR: LEVELS ON - 1, 2, 3, 4, 5, 6, 7, 8, 9, 10, 11, 12, 13, 14, 15, 16, 17, 18, 19, 20, 21, 22, 23, 24, 25, 26, 27, 28, 29, 30, 31, 32, 33, 34, 35, 36, 37, 38, 39, 40, 41, 42, 43, 44, 45, 46, 47, 48, 49, 50, 51, 52, 53, 54, 55, 56, 57, 58, 59, 60, 61, 62, 63

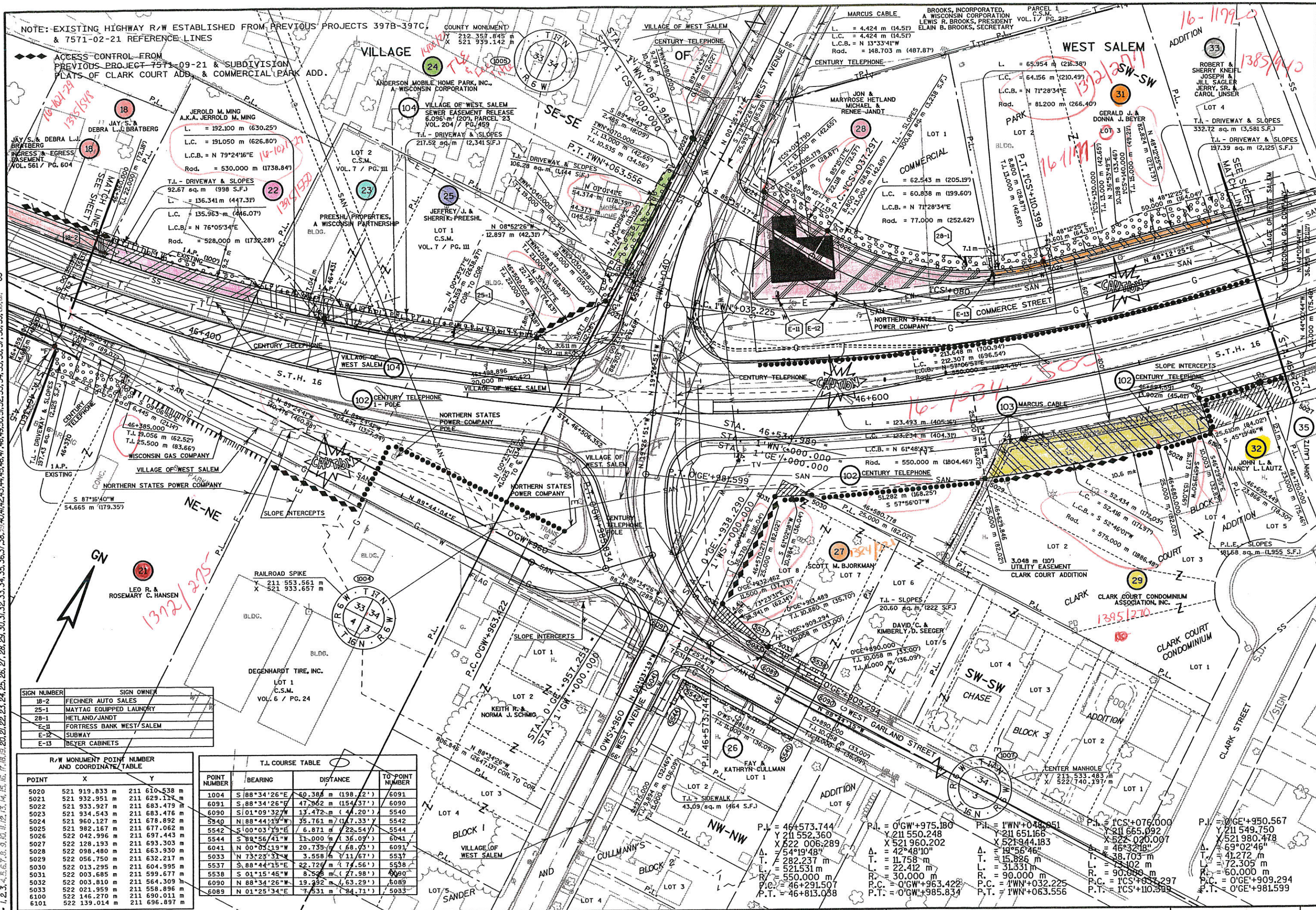


BEGIN RELOCATION ORDER
 STA. 45+666.391
 Y 211 555.356
 X 521 099.098

R/W MONUMENT POINT NUMBER AND COORDINATE TABLE			
POINT	X	Y	
5001	521 149.506	211 574.805	m
5002	521 252.872	211 576.017	m
5003	521 271.977	211 576.675	m
5004	521 271.530	211 589.666	m
5005	521 300.696	211 589.669	m
5006	521 301.091	211 578.177	m
5007	521 406.237	211 579.412	m
5008	521 266.235	211 540.007	m
5009	521 266.495	211 532.463	m
5010	521 276.814	211 532.818	m
5011	521 432.837	211 578.621	m
6000	521 343.865	211 544.381	m
6001	521 160.885	211 534.070	m
6002	521 139.183	211 573.915	m
6057	521 099.339	211 577.376	m

SIGN NUMBER	SIGN OWNER
1-1	TIME ENTERPRISE, INC., A WISCONSIN CORPORATION
1-2	TIME ENTERPRISE, INC., A WISCONSIN CORPORATION
2-1	CONVENIENCE STORE INVESTMENTS, A WISCONSIN LIMITED PARTNERSHIP
3-1	JOHN O. & PATTI J. STOVER
3-2	JOHN O. & PATTI J. STOVER
7-1	HARTER DEVELOPMENT CORPORATION
7-2	OUR SAVIOR LUTHERAN CHURCH
E-1	CONVENIENCE STORE INVESTMENTS, A WISCONSIN LIMITED PARTNERSHIP
E-2	CONVENIENCE STORE INVESTMENTS, A WISCONSIN LIMITED PARTNERSHIP
E-3	CONVENIENCE STORE INVESTMENTS, A WISCONSIN LIMITED PARTNERSHIP

REVISION DATE 3-14-00	DATE 8-17-98	SCALE, METERS 0 25 50	HWY: S.T.H. 16	FEDERAL PROJECT NO:
GRID FACTOR 0.9999305			COUNTY: LA CROSSE	STATE R/W PROJECT NO: 7571-09-21
				SHEET NO: 4.4



- *PEN#
- *DATE
- *DGN NA
- *DGN LEVEL
- *CREATED
- *PRF NA
- *LEV12
- *LEV09
- *LEV08
- *LEV06
- *LEV03
- *REF12
- *REF09
- *REF08
- *REF05
- *LEV10
- *LEV07
- *LEV05
- *LEV02
- *REF11
- *REF08
- *REF05
- *REF02
- *LEV10
- *LEV07
- *LEV04
- *LEV01
- *REF10
- *REF07
- *REF04
- *REF01

ORIGINATOR: LEVELS ON - 1, 2, 3, 4, 5, 6, 7, 8, 9, 10, 11, 12, 13, 14, 15, 16, 17, 18, 19, 20, 21, 22, 23, 24, 25, 26, 27, 28, 29, 30, 31, 32, 33, 34, 35, 36, 37, 38, 39, 40, 41, 42, 43, 44, 45, 46, 47, 48, 49, 50, 51, 52, 53, 54, 55, 56, 57, 58, 59, 60, 61, 62, 63

SIGN NUMBER	SIGN OWNER
18-2	FECHNER AUTO SALES
25-1	MAYTAG EQUIPPED LAUNDRY
28-1	HETLAND/JANDT
E-11	FORTRESS BANK WEST SALEM
E-12	SUBWAY
E-13	BEYER CABINETS

R/W MONUMENT POINT NUMBER AND COORDINATE TABLE		
POINT	X	Y
5020	521 919.833 m	211 610.538 m
5021	521 932.951 m	211 629.127 m
5022	521 933.927 m	211 683.479 m
5023	521 934.543 m	211 683.476 m
5024	521 960.127 m	211 678.892 m
5025	521 982.167 m	211 677.062 m
5026	522 042.996 m	211 697.443 m
5027	522 128.193 m	211 693.303 m
5028	522 098.480 m	211 663.930 m
5029	522 056.750 m	211 632.217 m
5030	522 013.295 m	211 604.995 m
5031	522 003.685 m	211 599.677 m
5032	522 003.810 m	211 564.309 m
5033	522 021.959 m	211 558.896 m
6100	522 146.270 m	211 690.011 m
6101	522 139.014 m	211 696.897 m

T.I. COURSE TABLE			
POINT NUMBER	BEARING	DISTANCE	TO POINT NUMBER
1004	S 88°34'26"E	60.384 m (198.22')	6091
6091	S 88°34'26"E	47.862 m (154.37')	6090
6090	S 01°09'32"W	13.472 m (44.20')	5540
5540	N 88°44'15"W	35.761 m (117.33')	5542
5542	S 00°03'19"E	6.871 m (22.54')	5544
5544	S 88°56'41"W	11.000 m (36.09')	6041
6041	N 00°05'19"W	20.735 m (68.03')	6093
6093	N 73°23'33"W	3.558 m (11.67')	5537
5537	S 88°44'15"E	22.725 m (74.56')	5538
5538	S 01°15'45"W	8.568 m (27.98')	6090
6090	N 88°34'26"W	19.292 m (63.29')	6089
6089	N 01°25'34"E	7.531 m (24.71')	5033

REVISION DATE 3-14-00	DATE 8-17-98	SCALE, METERS 0 25 50	HWY: S.T.H. 16	FEDERAL PROJECT NO:
GRID FACTOR 0.9999305			COUNTY: LA CROSSE	STATE R/W PROJECT NO: 7571-09-21
				SHEET NO: 4.6

VILLAGE

OF

WEST SALEM

NOTE: EXISTING HIGHWAY R/W ESTABLISHED FROM PREVIOUS PROJECTS 397B-397C, REFERENCE LINES

ACCESS CONTROL FROM THE SUBDIVISION PLATS OF CLARK COURT ADD. & COMMERCIAL PARK ADD.

DATE
DGN NA
CREATED
PRF NA

LEV12
LEV09
LEV06
LEV03

REF12
REF09
REF06
REF03

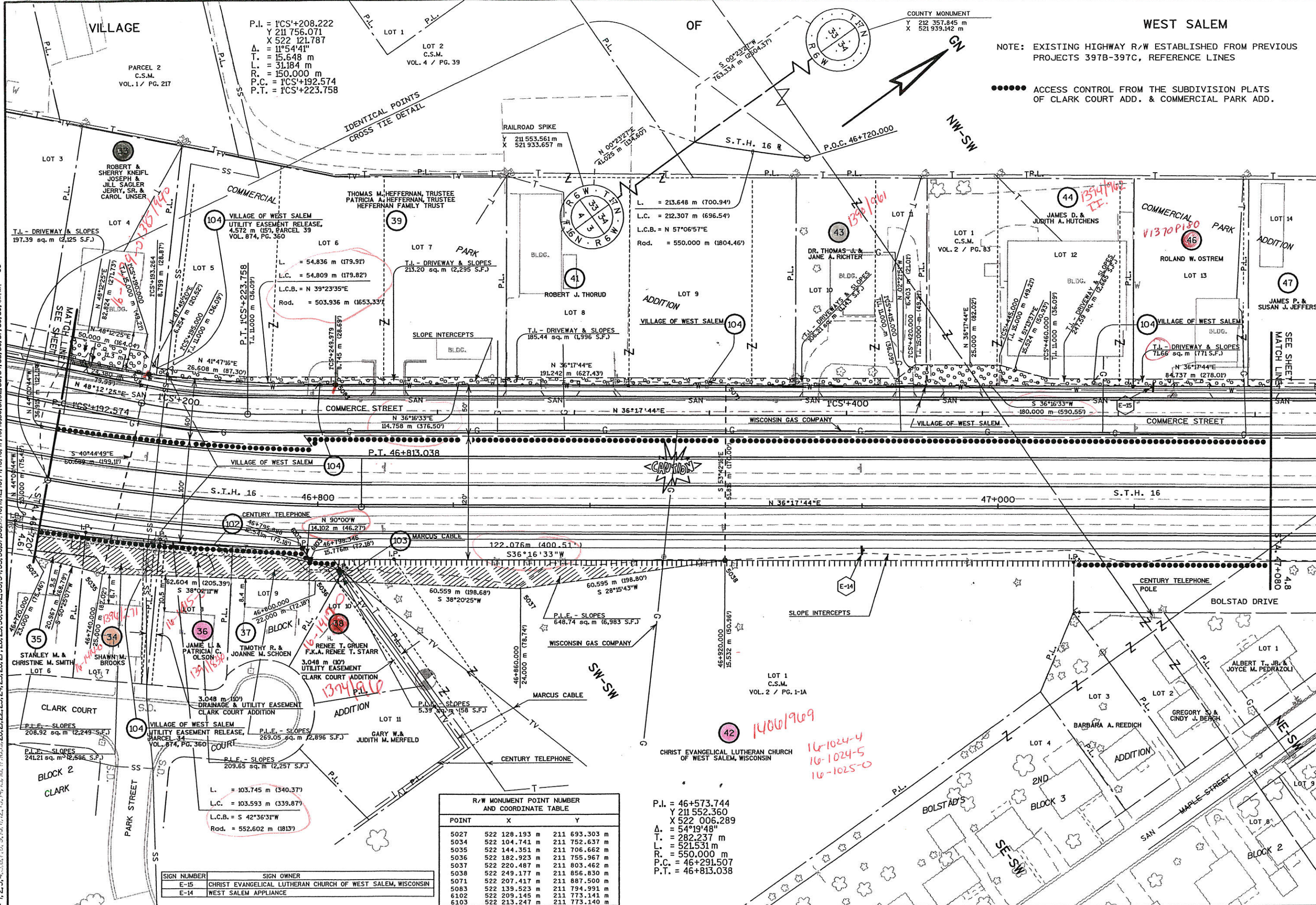
LEV11
LEV08
LEV05
LEV02

REF11
REF08
REF05
REF02

LEV10
LEV07
LEV04
LEV01

REF10
REF07
REF04
REF01

ORIGINATOR: LEVELS ON - 1, 2, 3, 4, 5, 6, 7, 8, 9, 10, 11, 12, 13, 14, 15, 16, 17, 18, 19, 20, 21, 22, 23, 24, 25, 26, 27, 28, 29, 30, 31, 32, 33, 34, 35, 36, 37, 38, 39, 40, 41, 42, 43, 44, 45, 46, 47, 48, 49, 50, 51, 52, 53, 54, 55, 56, 57, 58, 59, 60, 61, 62, 63



P.I. = 1'CS'+208.222
Y 211 756.071
X 522 121.787
Δ = 11°54'41"
T. = 15.648 m
L. = 31.184 m
R. = 150.000 m
P.C. = 1'CS'+192.574
P.T. = 1'CS'+223.758

L. = 213.648 m (700.94')
L.C. = 212.307 m (696.54')
L.C.B. = N 57°06'57"E
Rad. = 550.000 m (1804.46')

P.I. = 46+573.744
Y 211 552.360
X 522 006.289
Δ = 54°19'48"
T. = 282.237 m
L. = 521.531 m
R. = 550.000 m
P.C. = 46+291.507
P.T. = 46+813.038

R/W MONUMENT POINT NUMBER AND COORDINATE TABLE			
POINT	X	Y	
5027	522 128.193 m	211 693.303 m	
5034	522 104.741 m	211 752.637 m	
5035	522 144.351 m	211 706.662 m	
5036	522 182.923 m	211 755.967 m	
5037	522 220.487 m	211 803.462 m	
5038	522 249.177 m	211 856.830 m	
5071	522 207.417 m	211 887.500 m	
5083	522 139.523 m	211 794.991 m	
6102	522 209.145 m	211 773.141 m	
6103	522 213.247 m	211 773.140 m	

SIGN NUMBER	SIGN OWNER
E-15	CHRIST EVANGELICAL LUTHERAN CHURCH OF WEST SALEM, WISCONSIN
E-14	WEST SALEM APPLIANCE

REVISION DATE 3-14-00	DATE 8-17-98	SCALE, METERS 0 25 50	HWY: S.T.H. 16	FEDERAL PROJECT NO:
GRID FACTOR 0.9999305			COUNTY: LA CROSSE	STATE R/W PROJECT NO: 7571-09-21
				SHEET NO: 4.7

NOTE: EXISTING HIGHWAY R/W ESTABLISHED FROM PREVIOUS PROJECTS 397B-397C, REFERENCE LINES ACCESS CONTROL FROM THE SUBDIVISION PLAT OF COMMERCIAL PARK ADDITION

R/W MONUMENT POINT NUMBER AND COORDINATE TABLE

POINT	X	Y
5050	522 346.925 m	212 077.585 m
5051	522 352.696 m	212 098.130 m
5052	522 352.136 m	212 120.201 m
5053	522 360.070 m	212 149.712 m
5054	522 357.843 m	212 157.712 m
5055	522 326.893 m	212 180.444 m
5056	522 300.020 m	212 190.070 m
5057	522 292.713 m	212 190.469 m
5058	522 269.029 m	212 209.147 m
5059	522 303.869 m	212 210.081 m
5060	522 325.096 m	212 208.225 m
5063	522 454.081 m	212 202.596 m
5066	522 445.027 m	212 097.929 m
5067	522 483.182 m	212 077.030 m
5068	522 514.382 m	212 125.464 m
5069	522 502.426 m	212 096.789 m
5072	522 313.911 m	212 032.602 m
5076	522 345.632 m	212 075.823 m
5076	522 480.935 m	212 080.136 m
5652	522 454.983 m	212 092.228 m
5653	522 417.988 m	212 153.453 m

*PEN#
*DGN NA
*DGN LEVEL
*CREATED
*PRF NA

*LEV12
*LEV09
*LEV06
*LEV03

*REF10
*REF09
*REF06
*REF03

*LEV17
*LEV10
*LEV05
*LEV02

*REF11
*REF08
*REF05
*REF02

*LEV10
*LEV04
*LEV01

*REF10
*REF07
*REF04
*REF01

63

P.I. = 1'CS+613.737
Y 212 082.974
X 522 361.882
Δ = 37°44'54"
T. = 15.384 m
L. = 29.647 m
R. = 45.000 m
P.C. = 1'CS+598.353
P.T. = 1'CS+628.001

P.I. = 1'HA+083.442
Y 212 080.591
X 522 496.737
Δ = 29°25'47"
T. = 42.020 m
L. = 82.183 m
R. = 160.000 m
P.C. = 1'HA+041.122
P.T. = 1'HA+123.306

P.I. = 1'TL+059.734
Y 212 111.599
X 522 493.040
Δ = 35°11'51"
T. = 23.790 m
L. = 46.074 m
R. = 75.000 m
P.C. = 1'TL+035.944
P.T. = 1'TL+082.018

P.L.E. - SITE CORNER

PARCEL 49	- 205.71 sq. m (2,214 S.F.)
PARCEL 51	- 1.50 sq. m (16 S.F.)
PARCEL 54	- 20.93 sq. m (225 S.F.)

SIGN NUMBER	SIGN OWNER
49-1	TAYLOR'S CAFE
49-2	FARMERS COOPERATIVE SUPPLY AND SHIPPING ASSOCIATION, A WISCONSIN COOPERATIVE
52-1	SELECT TRUSS & LUMBER, INC.
E-16	JEFFERS ACOUSTICAL INC.
E-17	FARMERS COOPERATIVE SUPPLY AND SHIPPING ASSOCIATION, A WISCONSIN COOPERATIVE
E-18	FARMERS COOPERATIVE SUPPLY AND SHIPPING ASSOCIATION, A WISCONSIN COOPERATIVE
E-19	FARMERS COOPERATIVE SUPPLY AND SHIPPING ASSOCIATION, A WISCONSIN COOPERATIVE
E-20	BRICKL BROS.

P.I. = 0'BR+870.740
Y 212 199.013
X 522 319.600
Δ = 35°19'15"
T. = 15.919 m
L. = 30.823 m
R. = 50.000 m
P.C. = 0'BR+854.822
P.T. = 0'BR+885.645

REVISION DATE
3-14-00

DATE
8-17-98

SCALE, METERS
0 25 50

HWY: S.T.H. 16
COUNTY: LA CROSSE

FEDERAL PROJECT NO:
STATE R/W PROJECT NO: 7571-09-21

SHEET NO: 4.8

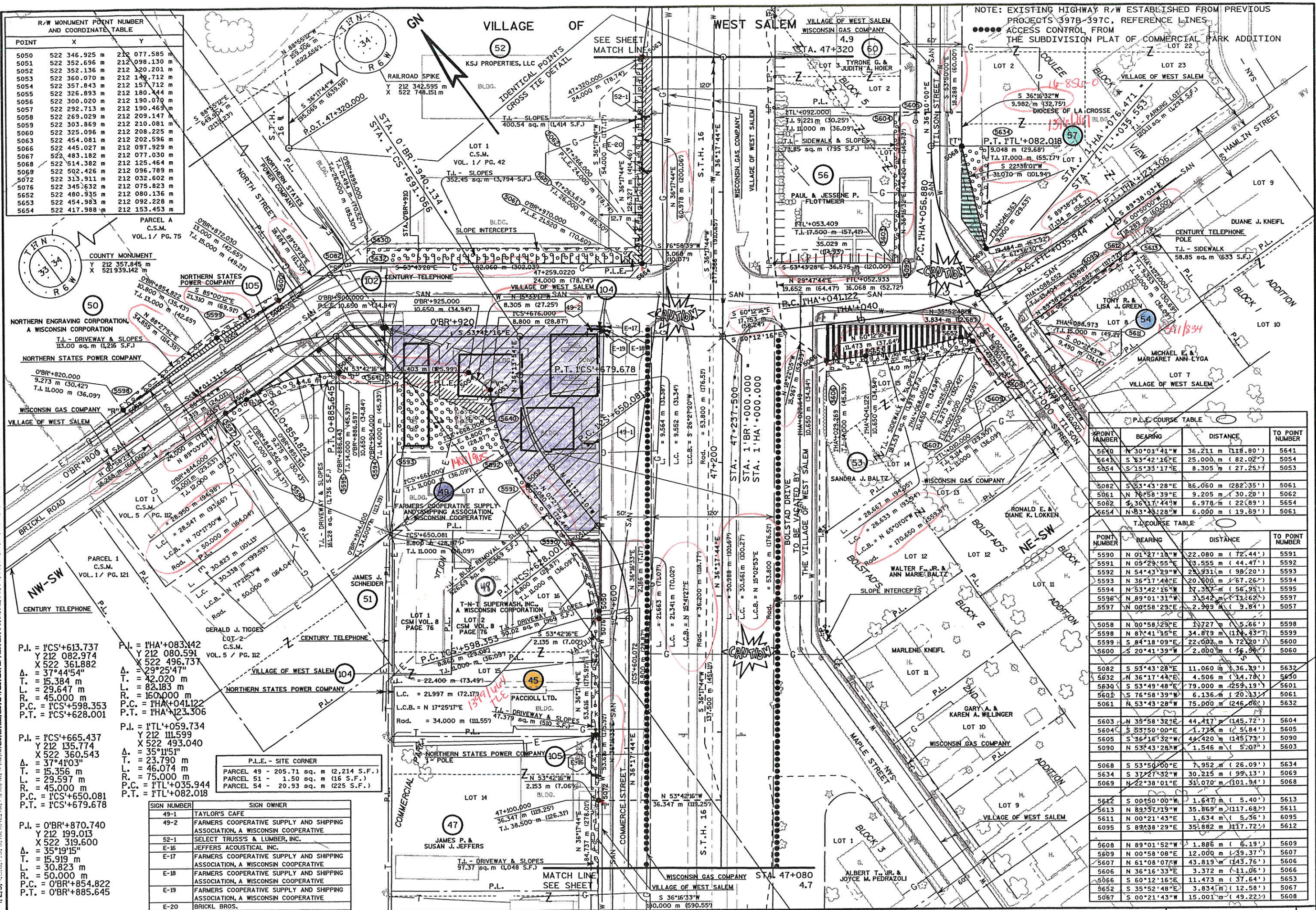
FILE NAME:

REV. DATE: 3-14-00

PLOT NAME:

PLOT SCALE:

WISDOT: MSHT75



P.L.E. COURSE TABLE

POINT NUMBER	BEARING	DISTANCE	TO POINT NUMBER
5640	N 30°01'41"W	36.211 m (118.80')	5641
5641	S 53°42'16"E	25.000 m (82.02')	5054
5054	S 15°33'17"E	8.305 m (27.25')	5053
5082	S 53°43'28"E	86.060 m (282.35')	5061
5061	N 76°58'39"E	9.205 m (30.20')	5062
5062	S 36°17'44"W	6.978 m (22.89')	5654
5654	N 83°43'28"W	6.000 m (19.69')	5061

T.L. COURSE TABLE

POINT NUMBER	BEARING	DISTANCE	TO POINT NUMBER
5590	N 01°27'10"W	22.080 m (72.44')	5591
5591	N 05°29'55"E	13.555 m (44.47')	5592
5592	N 54°43'29"W	23.931 m (78.20')	5593
5593	N 36°17'44"E	20.600 m (67.26')	5594
5594	N 53°42'16"E	17.357 m (56.95')	5595
5596	N 89°01'31"W	3.542 m (11.62')	5597
5597	N 00°58'29"E	2.999 m (9.84')	5057
5058	N 00°58'29"E	1.727 m (5.66')	5598
5598	N 87°41'16"E	34.879 m (114.43')	5599
5599	S 84°18'09"E	22.007 m (72.20')	5600
5600	S 20°41'39"W	2.000 m (6.56')	5060
5062	S 53°43'28"E	11.060 m (36.39')	5632
5632	N 36°17'44"E	4.506 m (14.78')	5630
5630	S 53°49'48"E	79.000 m (259.19')	5601
5601	S 76°58'39"W	6.136 m (20.13')	5061
5061	N 53°43'28"W	75.000 m (246.08')	5632
5603	N 35°58'32"E	44.417 m (145.72')	5604
5604	S 53°50'00"E	1.773 m (5.82')	5605
5605	S 36°16'32"W	44.420 m (145.73')	5090
5090	N 53°43'28"W	1.546 m (5.07')	5603
5068	S 53°50'00"E	7.952 m (26.09')	5634
5634	S 37°27'32"W	30.215 m (99.13')	5069
5069	N 22°38'01"E	34.070 m (111.94')	5068
5622	S 00°50'00"W	1.647 m (5.40')	5613
5613	N 89°37'19"W	35.869 m (117.68')	5611
5611	N 00°21'43"E	1.634 m (5.36')	6095
6095	S 89°38'29"E	35.882 m (117.72')	5612
5608	N 89°01'52"W	1.886 m (6.19')	5609
5609	N 00°58'08"E	12.000 m (39.37')	5607
5607	N 61°08'07"W	43.819 m (143.76')	5606
5606	N 36°16'33"E	3.372 m (11.06')	5066
5066	S 60°12'16"E	11.473 m (37.64')	5653
5652	S 35°52'48"E	3.834 m (12.55')	5067
5067	S 00°21'43"W	15.001 m (49.22')	5608

NOTE: EXISTING HIGHWAY R/W ESTABLISHED FROM PREVIOUS PROJECTS 397B-397C, & S0120 (2) REFERENCE LINES

ACCESS CONTROL FROM THE SUBDIVISION PLAT OF COULEE VIEW ADD.

#PEN#
#DATE
#DGN NA
#DGN LEVEL
#CREATED
#PRF NA

*LEV12
*LEV09
*LEV06
*LEV03

*REF12
*REF09
*REF06
*REF03

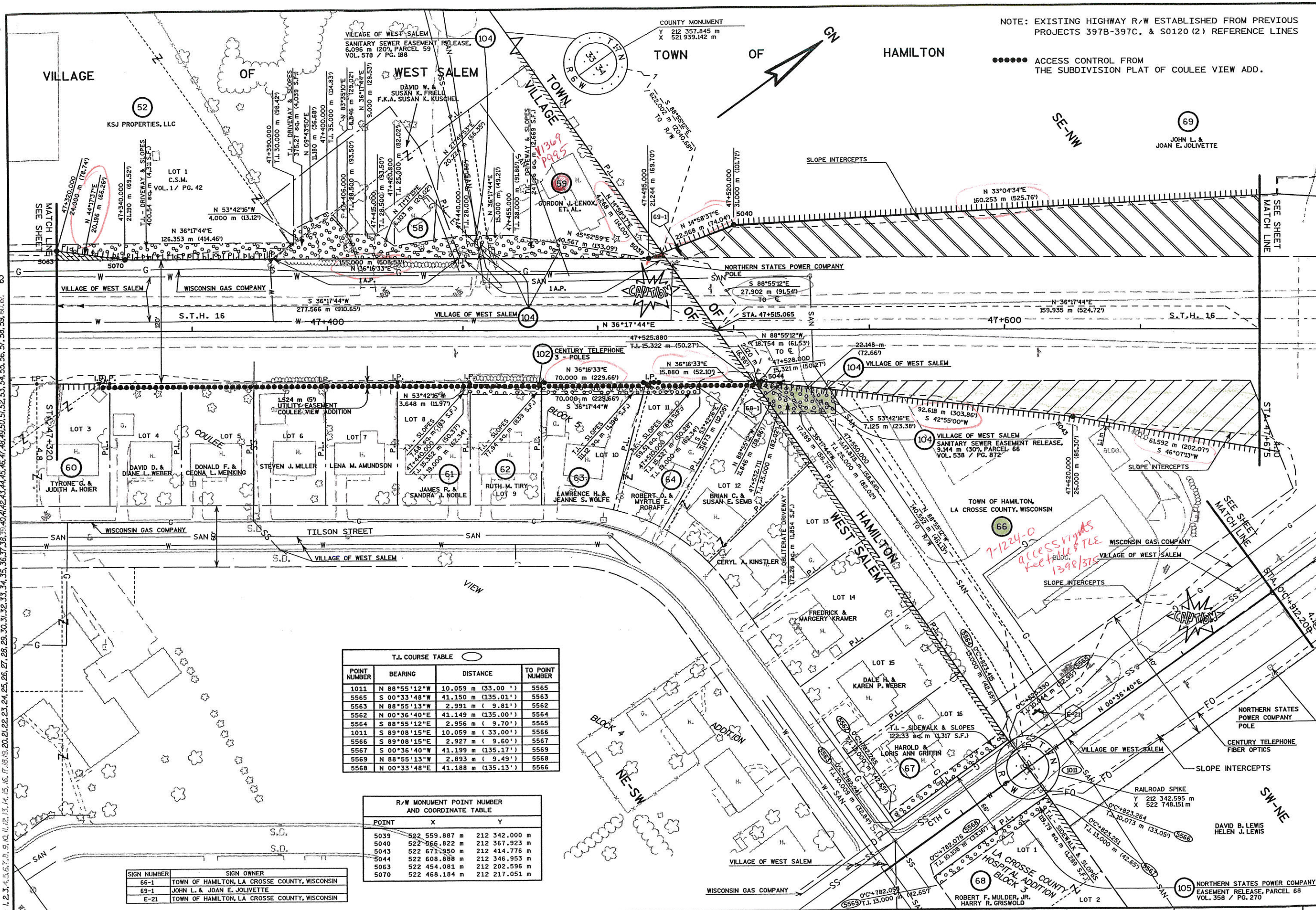
*LEV11
*LEV08
*LEV05
*LEV02

*REF11
*REF08
*REF05
*REF02

*LEV10
*LEV07
*LEV04
*LEV01

*REF10
*REF07
*REF04
*REF01

ORIGINATOR: LEVELS ON - 1, 2, 3, 4, 5, 6, 7, 8, 9, 10, 11, 12, 13, 14, 15, 16, 17, 18, 19, 20, 21, 22, 23, 24, 25, 26, 27, 28, 29, 30, 31, 32, 33, 34, 35, 36, 37, 38, 39, 40, 41, 42, 43, 44, 45, 46, 47, 48, 49, 50, 51, 52, 53, 54, 55, 56, 57, 58, 59, 60, 61, 62, 63

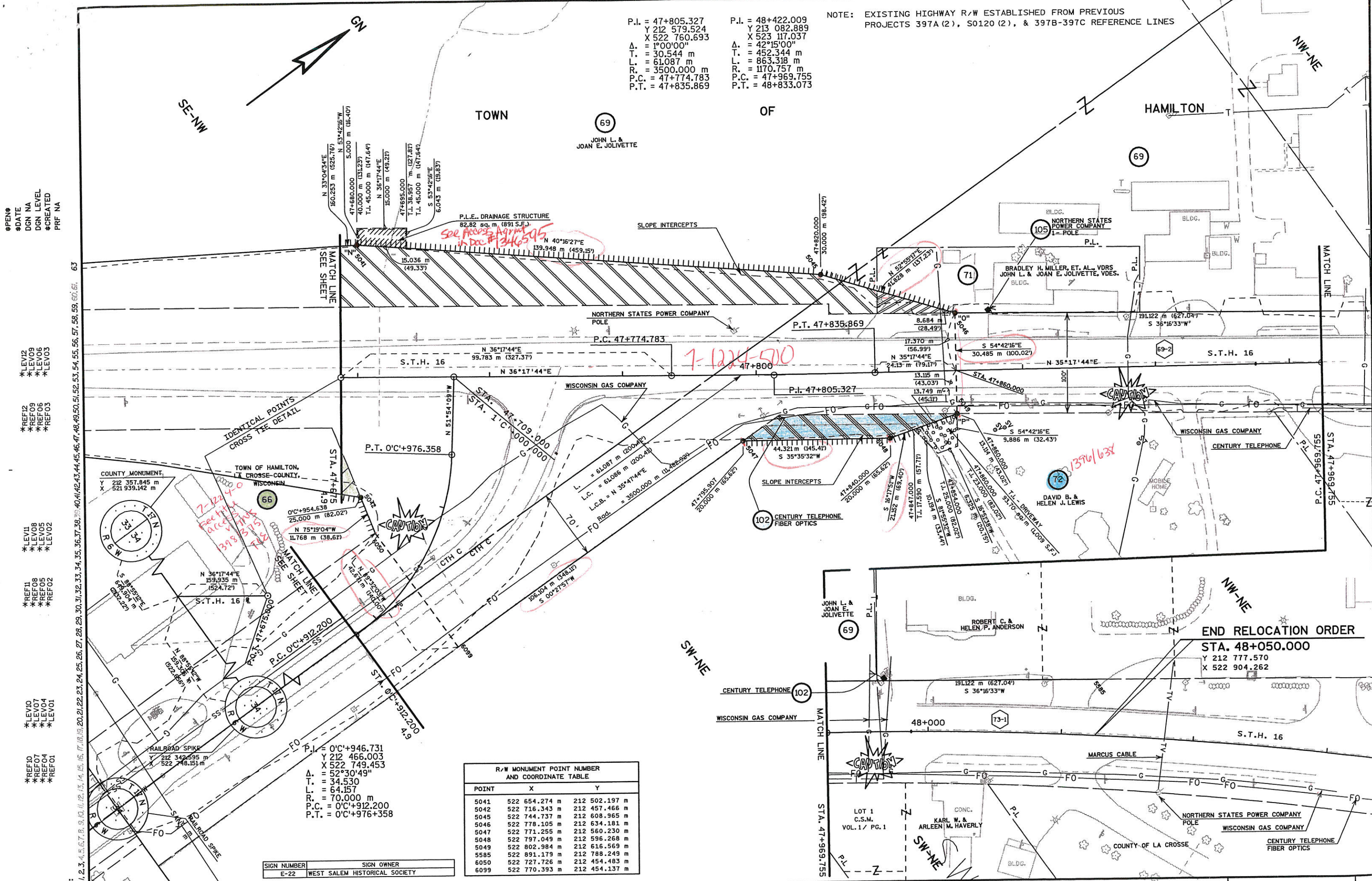


POINT NUMBER	BEARING	DISTANCE	TO POINT NUMBER
1011	N 88°55'12"W	10.059 m (33.00')	5565
5565	S 00°33'48"W	41.150 m (135.01')	5563
5563	N 88°55'13"W	2.991 m (9.81')	5562
5562	N 00°36'40"E	41.149 m (135.00')	5564
5564	S 88°55'12"E	2.956 m (9.70')	5565
1011	S 89°08'15"E	10.059 m (33.00')	5566
5566	S 89°08'15"E	2.927 m (9.60')	5567
5567	S 00°36'40"W	41.199 m (135.17')	5569
5569	N 88°55'13"W	2.893 m (9.49')	5568
5568	N 00°33'48"E	41.188 m (135.13')	5566

POINT	X	Y
5039	522 559.887 m	212 342.000 m
5040	522 866.822 m	212 367.923 m
5043	522 671.950 m	212 414.776 m
5044	522 608.888 m	212 346.953 m
5063	522 454.081 m	212 202.596 m
5070	522 468.184 m	212 217.051 m

SIGN NUMBER	SIGN OWNER
66-1	TOWN OF HAMILTON, LA CROSSE COUNTY, WISCONSIN
69-1	JOHN L. & JOAN E. JOLIVETTE
E-21	TOWN OF HAMILTON, LA CROSSE COUNTY, WISCONSIN

REVISION DATE 3-14-00	DATE 8-17-98	SCALE, METERS 0 25 50	HWY: S.T.H. 16	FEDERAL PROJECT NO:
	GRID FACTOR 0.9999305		COUNTY: LA CROSSE	STATE R/W PROJECT NO: 7571-09-21
				SHEET NO: 4.9



P.I. = 47+805.327
 Y 212 579.524
 X 522 760.693
 Δ = 1°00'00"
 T. = 30.544 m
 L. = 61.087 m
 R. = 3500.000 m
 P.C. = 47+774.783
 P.T. = 47+835.869

P.I. = 48+422.009
 Y 213 082.889
 X 523 117.037
 Δ = 42°15'00"
 T. = 452.344 m
 L. = 863.318 m
 R. = 1170.757 m
 P.C. = 47+969.755
 P.T. = 48+833.073

NOTE: EXISTING HIGHWAY R/W ESTABLISHED FROM PREVIOUS PROJECTS 397A (2), S0120 (2), & 397B-397C REFERENCE LINES

\$PEN#
 \$DATE
 DGN NA
 DGN LEVEL
 \$CREATED
 PRF NA

*LEV12
 *LEV09
 *LEV08
 *LEV05

*REF12
 *REF09
 *REF06
 *REF03

*LEV11
 *LEV08
 *LEV05
 *LEV02

*REF11
 *REF08
 *REF05
 *REF02

*LEV10
 *LEV07
 *LEV04
 *LEV01

*REF10
 *REF07
 *REF04
 *REF01

ORIGINATOR: LEVELS ON = 1, 2, 3, 4, 5, 6, 7, 8, 9, 10, 11, 12, 13, 14, 15, 16, 17, 18, 19, 20, 21, 22, 23, 24, 25, 26, 27, 28, 29, 30, 31, 32, 33, 34, 35, 36, 37, 38, 39, 40, 41, 42, 43, 44, 45, 46, 47, 48, 49, 50, 51, 52, 53, 54, 55, 56, 57, 58, 59, 60, 61, 62, 63, 64, 65, 66, 67, 68, 69, 70, 71, 72, 73, 74, 75, 76, 77, 78, 79, 80, 81, 82, 83, 84, 85, 86, 87, 88, 89, 90, 91, 92, 93, 94, 95, 96, 97, 98, 99, 100

P.I. = 0'C+946.731
 Y 212 466.003
 X 522 749.453
 Δ = 52°30'49"
 T. = 34.530
 L. = 64.157
 R. = 70.000 m
 P.C. = 0'C+912.200
 P.T. = 0'C+976+358

R/W MONUMENT POINT NUMBER AND COORDINATE TABLE			
POINT	X	Y	
5041	522 654.274 m	212 502.197 m	
5042	522 716.343 m	212 457.466 m	
5045	522 744.737 m	212 608.965 m	
5046	522 778.105 m	212 634.181 m	
5047	522 771.255 m	212 560.230 m	
5048	522 797.049 m	212 596.268 m	
5049	522 802.984 m	212 616.569 m	
5585	522 891.179 m	212 788.249 m	
6050	522 727.726 m	212 454.483 m	
6099	522 770.393 m	212 454.137 m	

SIGN NUMBER	SIGN OWNER
E-22	WEST SALEM HISTORICAL SOCIETY

REVISION DATE 3-14-00	DATE 8-17-98	SCALE, METERS 0 25 50	HWY: S.T.H. 16	FEDERAL PROJECT NO:
GRID FACTOR 0.9999305			COUNTY: LA CROSSE	STATE R/W PROJECT NO: 7571-09-21
				SHEET NO: 4.10