

PROJECT ID: 7268-06-71  
WITH:

COUNTY: LACROSSE

# STATE OF WISCONSIN DEPARTMENT OF TRANSPORTATION

## PLAN OF PROPOSED IMPROVEMENT

# BAKER ROAD, TOWN OF FARMINGTON FLEMING CREEK BRIDGE AND APPROACHES TOWN ROAD LaCROSSE COUNTY

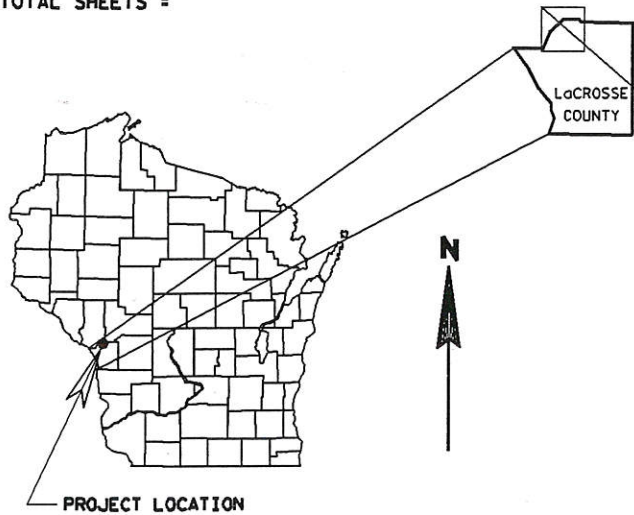
STATE PROJECT	FEDERAL PROJECT	
	PROJECT	CONTRACT
7268-06-71		

**ORDER OF SHEETS**

Section No.	Title
Section No.	Typical Sections and Details
Section No.	Estimate of Quantities
Section No.	Miscellaneous Quantities
Section No.	Right of Way Plat
Section No.	Plan and Profile
Section No.	Standard Detail Drawings
Section No.	Sign Plates
Section No.	Structure Plans
Section No.	Computer Earthwork Data
Section No.	Cross Sections

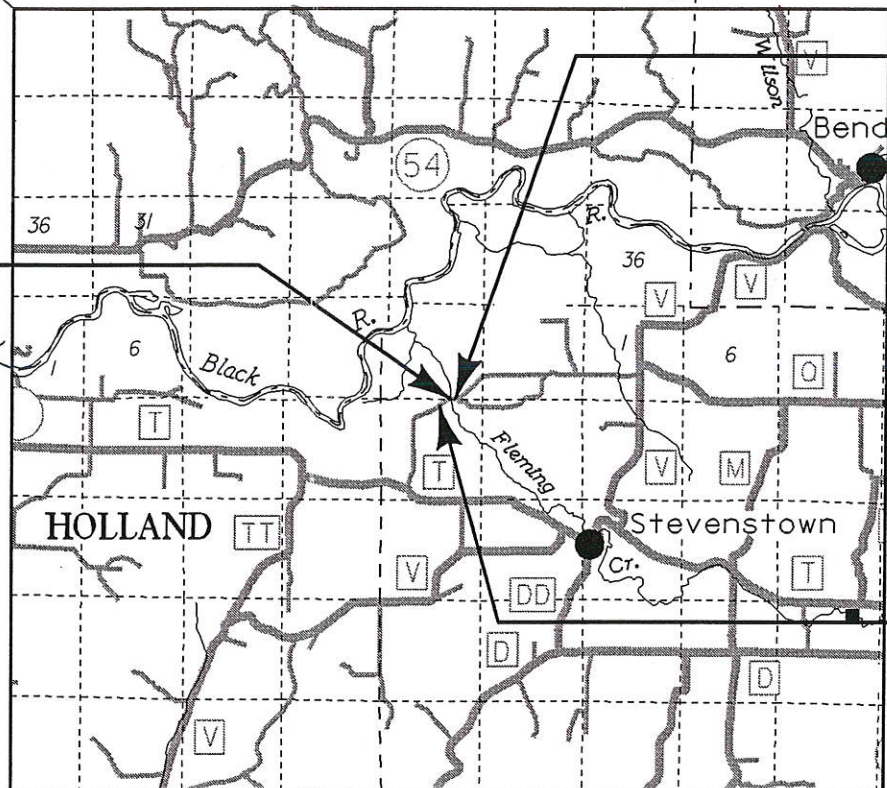
TOTAL SHEETS =

STATE PROJECT NUMBER  
**7268-06-71**



R-8-W | R-7-W

TREMPEALEAU COUNTY  
JACKSON COUNTY



**END PROJECT  
STA. 53+50**

JACKSON COUNTY T-19-N  
LaCROSSE COUNTY T-18-N

**BEGIN PROJECT  
STA. 44+00**  
X = 84,000 (± 100')  
Y = 1,684,700 (± 100')

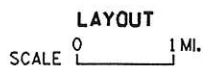
STRUCTURE B-32-209

**DESIGN DESIGNATION**

A.D.T. (2003)	=	340
A.D.T. (2023)	=	460
D.H.V.	=	35
D.D.	=	50/50
T.	=	5%
DESIGN SPEED	=	40 M.P.H.
ESALS	=	N/A

**CONVENTIONAL SYMBOLS**

PLAN	PROFILE
CORPORATE LIMITS	GRADE LINE
PROPERTY LINE	ORIGINAL GROUND
LOT LINE	MARSH OR ROCK PROFILE (To be noted as such)
LIMITED HIGHWAY EASEMENT	SPECIAL DITCH
EXISTING RIGHT OF WAY	GRADE ELEVATION
PROPOSED OR NEW R/W LINE	CULVERT (Profile View)
SLOPE INTERCEPT	<b>UTILITIES</b>
REFERENCE LINE	ELECTRIC
EXISTING CULVERT	FIBER OPTIC
PROPOSED CULVERT (Box or Pipe)	GAS
COMBUSTIBLE FLUIDS	SANITARY SEWER
	STORM SEWER
	TELEPHONE
MARSH AREA	WATER
	UTILITY PEDESTAL
	POWER POLE
WOODED OR SHRUB AREA	TELEPHONE POLE



TOTAL NET LENGTH OF CENTERLINE = 0.18 MI.

COORDINATES ON THIS PLAN ARE REFERENCED TO THE WISCONSIN STATE PLANE COORDINATE SYSTEM, NORTH ZONE. SCALED FROM U.S.G.S. TOPOGRAPHIC MAP, STEVENSTOWN QUAD. FOR IDENTIFICATION ONLY.

red d 11/24/03 JB

ACCEPTED FOR  
LaCROSSE COUNTY

11-18-03 *Dennis Orger*  
DATE COUNTY HIGHWAY COMMISSIONER

ORIGINAL PLANS PREPARED BY

**AYRES ASSOCIATES** Engineers/Architects  
Scientists/Surveyors  
3433 Oakwood Hills Parkway  
Stoughton, WI 54701

WISCONSIN PROFESSIONAL ENGINEER

CHRISTOPHER B. MATYJON  
E-29454  
EAU CLAIRE, WI

DATE 11/17/03

STATE OF WISCONSIN  
DEPARTMENT OF TRANSPORTATION

PREPARED BY

Surveyor	O. A. & A.
Designer	O. A. & A.
District Examiner	NATHAN BYOM
District Supervisor	
Proj. Dev. Engineer	
C.O. Examiner	

APPROVED FOR DISTRICT OFFICE

DATE: \_\_\_\_\_ (Signature)

E



**SCHEDULE OF LANDS AND INTERESTS REQUIRED**

PARCEL NUMBER	OWNER	INTERESTS REQUIRED	TOTAL AREA	NEW	EXISTING	TOTAL	TOTAL AREA REMAINING	T.I. ACRES REQUIRED
1	LESTER L. STUMLIN <i>wd 1381159</i>	FEE & T.I.	38.38	0.58	---	0.58	37.80	0.01
2	WILFRED F. BERG AND VICKY D. BERG <i>wd 1381160</i>	FEE	21.70	0.27	---	0.27	21.43	---
3	RICHARD L. CASTLE AND GLORIA M. CASTLE	T.I.	---	---	---	---	---	0.02
4	CENTURY TELEPHONE	RELEASE OF RIGHTS	---	---	---	---	---	---

**Curve Data**  
 $\Delta = 26^{\circ}23'19''$  (RT)  
 $D = 10^{\circ}36'37''$   
 $T = 126.60$   
 $L = 248.71$   
 $R = 540.00$   
 $DB = N 55^{\circ}49'15'' E$   
 $DA = N 82^{\circ}12'34'' E$

**Curve Data**  
 $\Delta = 35^{\circ}00'48''$  (LT)  
 $D = 8^{\circ}57'09''$   
 $T = 201.87$   
 $L = 391.10$   
 $R = 640.00$   
 $DB = N 82^{\circ}12'34'' E$   
 $DA = N 47^{\circ}11'46'' E$

COURSE	BEARING	DISTANCE
3003-22	S 88°53'23" E	266.47'
22-18	S 01°06'37" W	107.21'
18-10	N 32°50'43" W	33.00'
10-20	N 56°58'47" E	117.53'
21-19	N 83°41'40" E	369.85'
13-14	S 39°10'28" E	66.00'
15-16	S 09°30'21" E	49.51'
16-9	S 74°25'40" W	66.00'
9-8	N 82°31'17" W	41.37'
8-7	S 70°38'18" W	106.14'
7-6	S 52°33'45" W	59.58'
6-5	S 81°47'59" W	102.96'
5-4	S 84°07'07" W	150.08'
4-3	S 82°12'34" W	100.00'
3-2	N 86°36'47" W	95.89'
2-1	S 65°55'20" W	140.12'
1-18	N 32°50'43" W	33.00'
3003-47	S 88°53'23" E	472.56'
47-40	S 01°06'37" W	23.64'
40-41	N 09°04'42" W	69.30'
41-42	N 09°04'42" W	30.70'
42-43	N 81°58'02" E	38.25'
43-44	S 07°47'26" E	25.70'
44-45	S 07°47'26" E	74.30'
45-46	S 82°19'34" W	23.86'
3003-48	S 88°53'23" E	341.32'
48-30	S 01°06'37" W	65.05'
31-32	S 18°56'45" E	36.91'
32-33	S 03°35'26" W	14.20'
33-34	S 69°05'28" W	22.68'
34-35	N 72°10'42" W	16.97'
35-30	N 23°43'14" W	38.91'

POINT	COORDINATES	
	N	E
1	5193.45	5395.59
2	5250.61	5523.52
3	5244.95	5619.25
4	5258.50	5718.32
5	5273.88	5867.62
6	5288.57	5969.53
7	5324.78	6016.83
8	5359.97	6116.97
9	5354.59	6157.99
10	5248.90	5359.80
11	5377.65	5557.89
12	5443.10	6150.08
13	5511.40	6225.58
14	5460.24	6267.27
15	5421.14	6213.40
16	5372.30	6221.57
18	5221.17	5377.69
19	5431.31	6043.50
20	5312.94	5458.34
21	5390.69	5675.89
22	5328.36	5379.77
30	5261.88	5453.35
31	5278.24	5495.25
32	5243.33	5507.24
33	5229.15	5506.35
34	5221.06	5485.16
35	5226.25	5469.00
40	5300.73	5585.37
41	5369.16	5574.44
42	5399.48	5569.60
43	5404.82	5607.47
44	5379.36	5610.95
45	5305.75	5621.02
46	5302.56	5597.37
47	5324.37	5585.83
48	5326.91	5454.61

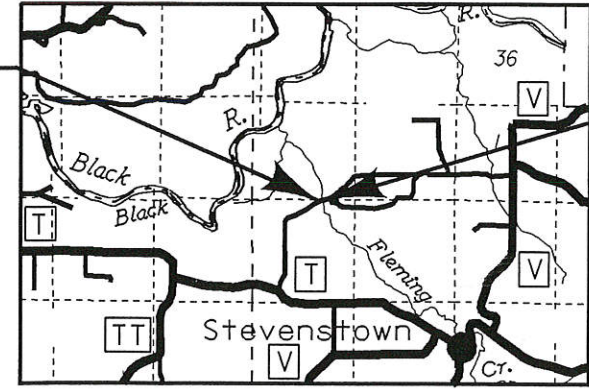


**BEGIN RELOCATION ORDER**  
 STA. 44+50  
 X = 5377.69  
 Y = 5221.17

NW-NE  
 10-18-7

**END RELOCATION**  
 STA. 53+71.31  
 152.30' NORTH & 1133.07 EAST  
 OF THE SOUTH ONE QUARTER  
 CORNER OF SEC. 3, T18N, R7W

NOTE: COORDINATES AND BEARINGS ON THIS PLAT ARE REFERENCED TO THE NORTH LINE OF THE NORTHEAST ONE QUARTER, SECTION 10, T18N, R7W, ASSUMED TO BEAR N 88°53'23" W



**BEGIN RELOCATION**  
 STA. 44+50  
 112.35' SOUTH & 264.33' EAST  
 OF THE NORTH ONE QUARTER  
 CORNER OF SEC. 10, T18N, R7W

**END RELOCATION ORDER**  
 STA. 53+71.31  
 X = 6246.43  
 Y = 5485.82

WILFRED F. BERG AND VICKY D. BERG  
 V.725 P.335

*wd 1381160*  
 L=66.65'  
 LC=66.57'  
 LCB=S 54°01'52" W  
 R=396.00'



FOUND LACROSSE CO. MONUMENT WITH TIES  
 X = 7752.22  
 Y = 5282.39

RIGHT OF WAY MONUMENTS ARE TYPE II(5/8" X 24" REINFORCEMENT BAR WEIGHING 1.04 LB/FT) AND ARE PLACED AT THE TIME OF LAND TITLE TRANSFER.

THIS SURVEY IS PREPARED AT THE REQUEST OF THE TOWN OF FARMINGTON, LACROSSE COUNTY. THE FIELD SURVEY WAS PERFORMED MAY 8, 2000.

THIS SURVEY IS ACCURATE TO THE BEST OF MY KNOWLEDGE AND BELIEF.

*Evelyn L. Ferneding*  
 EVELYN L. FERNEDING, RLS  
 Nov. 17, 2003  
 S-1669 DATE

ORIGINAL PLAT PREPARED BY  
**AVRES ASSOCIATES**  
 Engineers/Architects  
 Scientists/Surveyors  
 3433 Oakwood Hills Parkway  
 Eau Claire, WI 54701

ACCEPTED FOR LACROSSE COUNTY

*Dennis Oswald*  
 DATE COUNTY HIGHWAY COMMISSIONER

REVISION DATE	DATE 11-17-03	SCALE, FEET	HWY: BAKER ROAD	STATE R/W PROJECT NUMBER 7268-06-00	PLAT SHEET NO: 4.
	GRID FACTOR	0 50 100	COUNTY: LACROSSE	CONSTRUCTION PROJECT NUMBER	PS&E SHEET NO: E