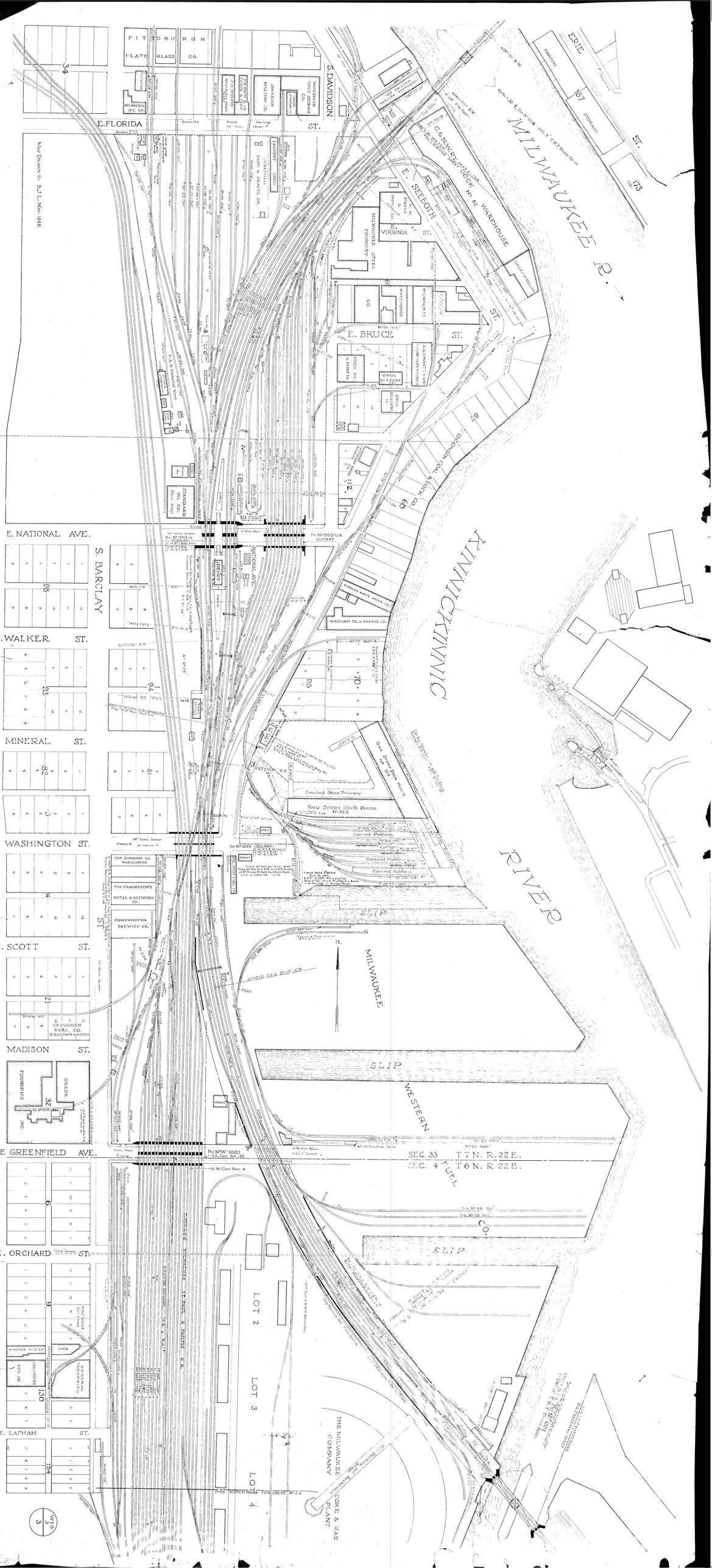
PITTSBURGH PLATE GLASS CO.
MILWAUKEE OIL CO.
E. FLORIDA
S. DAVIDSON
ST.
MILWAUKEE MALTING CO.
MILWAUKEE COLD STORAGE CO.
SAND & GRAVEL CO.
Map Drawn By: B.T.L. Nov. 1946
E. SEEBOTH
VIRGINIA
ST.
MILWAUKEE STEEL FOUNDRY CO.
MILWAUKEE PAINT-HOUSE
E. BRUCE
ST.
O'NEIL OIL & PAINT CO.
O'NEIL OIL & PAINT
O'NEIL OIL & PAINT
WISCONSIN COAL & DOCK CO.
MILWAUKEE RIVER
ERIE
ST.
173
E. NATIONAL AVE.
S. BARLAY
Br. Nº 1553½ SUBWAY
PIONEER WASTE PAPER CO.
WADHAM OIL & GREASE CO.
KINNICKINNIC
RIVER
E. WALKER ST.
MINERAL ST.
WASHINGTON ST.
Br. Nº 1552 SUBWAY
Crushed Stone Driveway
Two Story Dock House Nº 523
Covered Platform
Covered Platform
Covered Platform
SLIP
THE SIMMONS CO. WAREHOUSE
THE PROGRESSIVE METAL & REFINING CO.
SCHLITZ BREWING CO.
E. SCOTT ST.
GROSSMAN BROS. CO. SCRAP IRON & METALS
MADISON ST.
FOUNDRIES INC.
GREDE
E. GREENFIELD AVE.
Br. NW 1003
N.W. Cor. Sec. 33
N.W. Cor. Sec. 4
SEC. 33 T 7 N. R. 22 E.
SEC. 4 T 6 N. R. 22 E.
MILWAUKEE
WESTERN
FUEL
CO.
SLIP
E. ORCHARD ST.
CHICAGO, MILWAUKEE, ST. PAUL & PACIFIC R.R.
LOT 2
LOT 3
LOT 4
THE MILWAUKEE COKE & GAS COMPANY PLANT
WINDSOR MFG. CO.
SHED
E. LAPHAM ST.
MATCH MARK FOR SHEET Nº 5 A
Wis 3/3

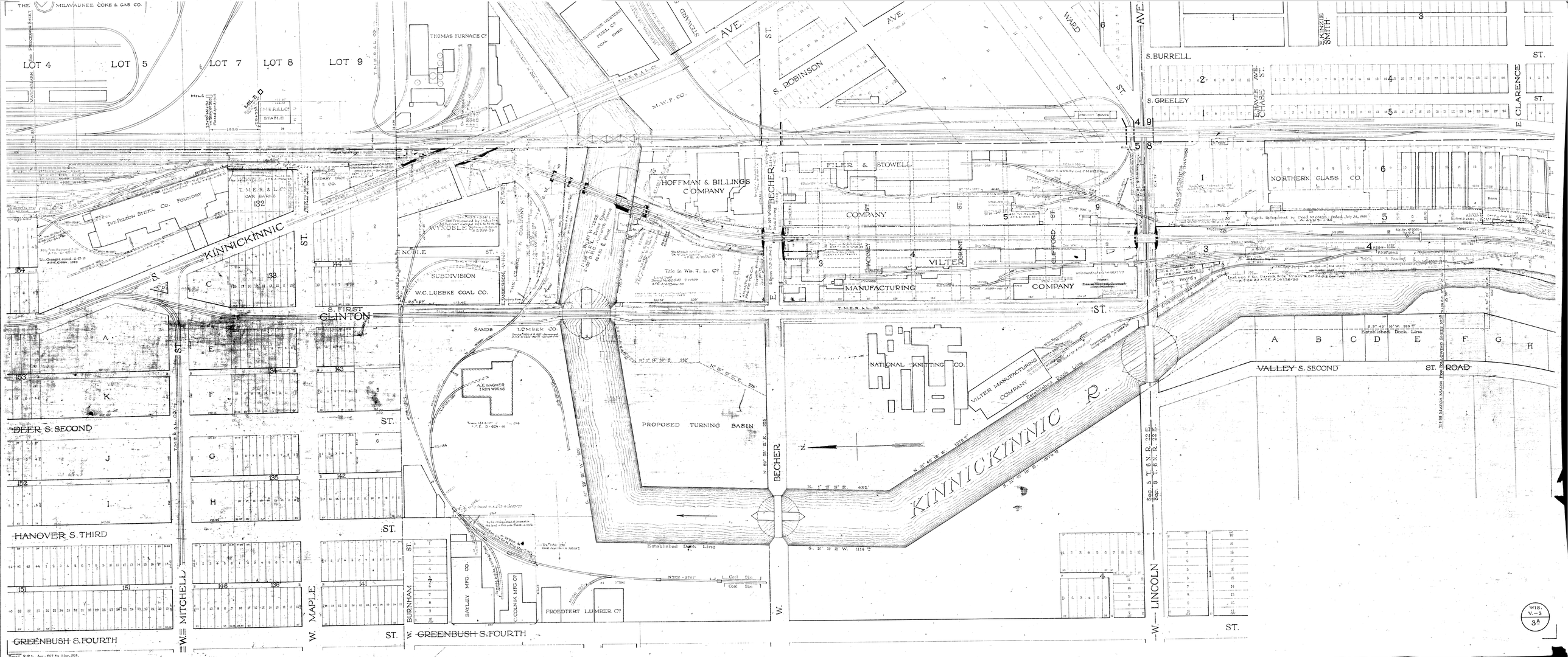

Plotted R.P.S. Aug. 1927 to Mar. 1928.
Traced C.A.B. Sept. 5 1928.
Checked R.A.W. Jan. 24 1929.

CHASE YARD
E. DOVER ST.
ROSEDALE ST.
S. CLADSTONE PL.
AVE.
E. DEER ST.
S. GREELEY ST.
E. CLIFFORD PL.
E. CLARENCE ST.
E. KINZIE ST.
S. AUSTIN AVE.
E. LINCOLN
S. BURRELL ST.
E. HAYES ST.
S. GREELEY ST.
NORTHERN GLASS CO.
KINNICKINNIC
RIVER
PUMPING STATION
C.M.St.P.&P.R.R.
W. HARRISON AVE.
S. THIRD ST.
S. FOURTH ST.
S. FIFTH ST.
S. FIFTH PL.
S. SECOND ST.
S. CHASE
S. SIXTH ST.
S. SEVENTH ST.
S. EIGHTH ST.
W. MONTANA ST.
CLEVELAND AVE.
CHICAGO NORTH SHORE & MILWAUKEE R.R.
TOWN OF LAKE
CITY OF MILWAUKEE
CITY
Sidewalk - J.L.L. Jan.16,1939
Checked - C.F.K. Jan.19,1939
WIS. V-8 3-B

Br. No 1564
N. MARSHALL
ST.
N. CASS
VAN BUREN
E. WELLS
ONEIDA
MASON
JACKSON
WISCONSIN
T. M. E. R. & L. CO.
PASSENGER STATION
MICHIGAN
JEFFERSON
HURON-CLYBOURN
DETROIT
BUFFALO
CHICAGO
MILWAUKEE
MENOMONEE
C. & N. W. RY. FREIGHT HOUSE
HANSEN STORAGE
ERIE
CORCORAN
AVE
CHICAGO RACINE & MILWAUKEE LINE DOCK HOUSE
MILWAUKEE GAS LIGHT CO.
MILWAUKEE
RIVER
POLK
BEACH
JACKSON
E. HARBOR
OREGON
LAKE
E. PITTSBURGH
SOUTH WATER
S. BARCLAY
FLORIDA
C. & N. W. RY. DOCK
LANGE AVIATION COMPANY
Milwaukee Seadrome
Maitland Flying Field

LAKE MICHIGAN
YACHT CLUB
Intake to Flushing Tunnel
Breakwater
N. PROSPECT
N. FARWELL
ROYAL ST.
BRADY ST.
CAMBRIDGE AVE.
ALBION ST.
KEENE PL.
N. FRANKLIN
OGDEN AVE.
KNAPP ST.
JUNEAU AVE.
WAVERLY PL.
N. ASTOR
JUNEAU AVE.
N. PROSPECT
JUNEAU PLACE
STATE
MARTIN
BIDDLE
KILBOURN AVE.
ONEIDA
WELLS
JUNEAU PARK
PAVILION
ROAD
Geo. C. Swallow
L.J. Petit
C.T. Burnham
L.B. Vose
John W. Kurtz
Daniel Wells
S.A. Field
V. Blatz Jr.
E.A. Bower
G. Heineman
A.N. Mc Geoch
Geo. H. Noyes
Yesta E. Pillsbury
C.S. Kern
O.Z. Bartlett
G.S. Mc.Intosh
Aug. Frank Est
W.D. Van Dyke
J.H. Van Dyke
A.F. Gallun
Eliza Cowan
Willard Merrill
Helena M. Wells
Fanny F. Jennings
P. Cudahy
C.L. Colby
W.W. Finney
Property Post
Br. No 1586
Br. No 1585 (Abandoned)
Br. No 1584 (Abandoned)
Br. No 1579 (Abandoned)
Br. No 1575 (Abandoned)
Br. No 1569 (Abandoned)
Br. No 1567 (Abandoned)
4490 + 52 P.C.C. 2°00' C. Rt.
4482 + 41.8 P.C. 0°36' C. Rt.
4470 + 08 Br. No 1572
4468 + 52 P.T.
4466 + 04 Br. No 1570
4461 + 87 P.C. 0°49' C. Rt.
4460 + 94 Br. No 1568
4460
4480
4490
4470
Fountain
MATCH 4451+68 PRECEDING SHEET
WIS. V-3 5

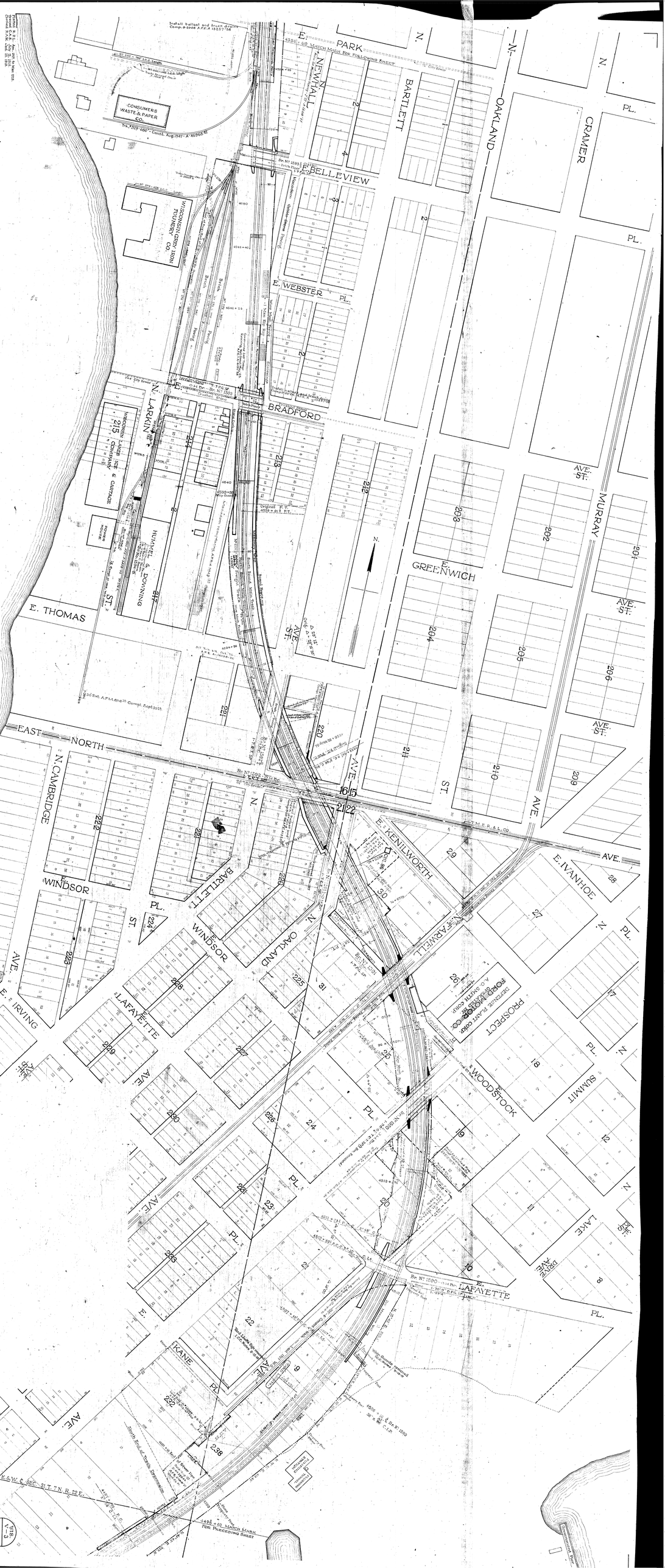
E. PARK
N. NEWHALL
BARTLETT
N. OAKLAND
N. CRAMER
PL.
E. BELLEVIEW
WISCONSIN GREY IRON FOUNDRY CO.
CONSUMERS WASTE & PAPER CO.
E. WEBSTER PL.
E. BRADFORD
N. LARKIN
WISCONSIN LAKE ICE & CONDENSING COMPANY
HUMMEL & DOWNING
POWER HOUSE
E. GREENWICH
MURRAY
AVE.
ST.
E. THOMAS
EAST NORTH
N. CAMBRIDGE
E. WINDSOR
E. KENILWORTH
E. IVANHOE
N. LAFAYETTE
N. OAKLAND
PROSPECT
WOODSTOCK
SUMMIT
E. IRVING
E. LAFAYETTE
E. KANE
E. & W. C. SEC. 21 T. 7 N. R. 22 E.

E. & W. Center Line Sec. 9 T. 7N. R. 22E.
4609+68 END OF SUB DIVISION WIS. V. 3

T.M.E.R. & L. CO.
CAR BARN

T.M.E.R. & L. CO. Track

4609+84 Sign Milwaukee Corp. Limits

CITY LIMITS

CAMBRIDGE ST.

NEWHALL ST.

BARTLETT AVE.

PROVIDENCE AVE.

In Continuation of Trk. N° 259 see Insert Map below.

4609+84 Sign Milwaukee Corp. Limits

CITY LIMITS

N. E. PROVIDENCE AVE.

N. E. NEWPORT AVE.

N. E. HARTFORD AVE.

N. E. HAMPSHIRE ST. CONCORD AVE.

E. KENWOOD BLVD. 9 10 16 15

E. LINWOOD AVE.

E. LOCUST ST. FOLSOM AVE. T.M.E.R. & L. CO. AVE. ST. PL.

NORTH PARK E. GENEVA PL. FRONT

E. RIVERSIDE PARK PL.

E. PARK PL.

OAKLAND AVE.

CAMBRIDGE

NEWHALL

BARTLETT

MILWAUKEE RIVER

GORDON PARK

RIVERSIDE PARK

N.

4558+00 MATCH MARK FOR PRECEDING SHEET

WIS. V-3 7