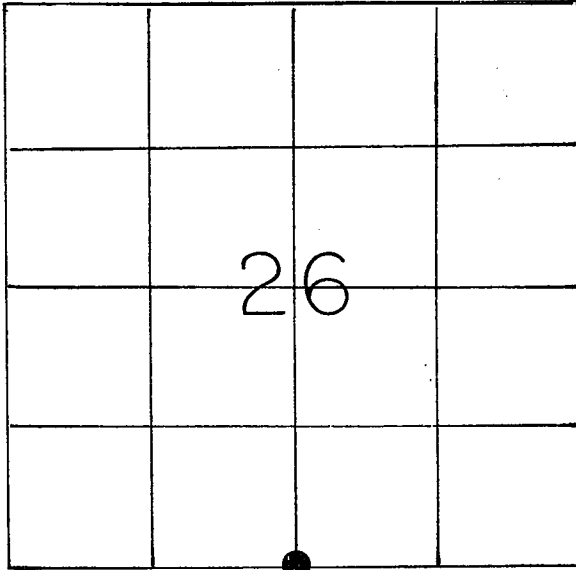


U. S. PUBLIC LAND SURVEY MONUMENT RECORD

SECTION 26 T 15 N, R 5 W, TOWN OF Washington

LA CROSSE COUNTY



LOCATION OF LANDMARK

Crew: William Jung

Peter Follansbee

December 29, 1987

Describe any record evidence, monument evidence, testimonial evidence or any other material evidence you considered and whether the monument was found or restored through acceptance of an obliterated evidence location.

In March of 1984 Phil Scholze set an iron pipe at the occupied fence corner. I accepted this fence corner as the best available evidence of the original government corner position and monumented it by setting a Berntsen top in the existing iron pipe.

Describe or show any material discrepancy between the location of the restored corner and that of the corner previously restored or reestablished.

None known.

WISCONSIN COORDINATE SYSTEM

North

East

Theta Angle

Horiz. Order

Vert. Order

TYPE OF LANDMARK

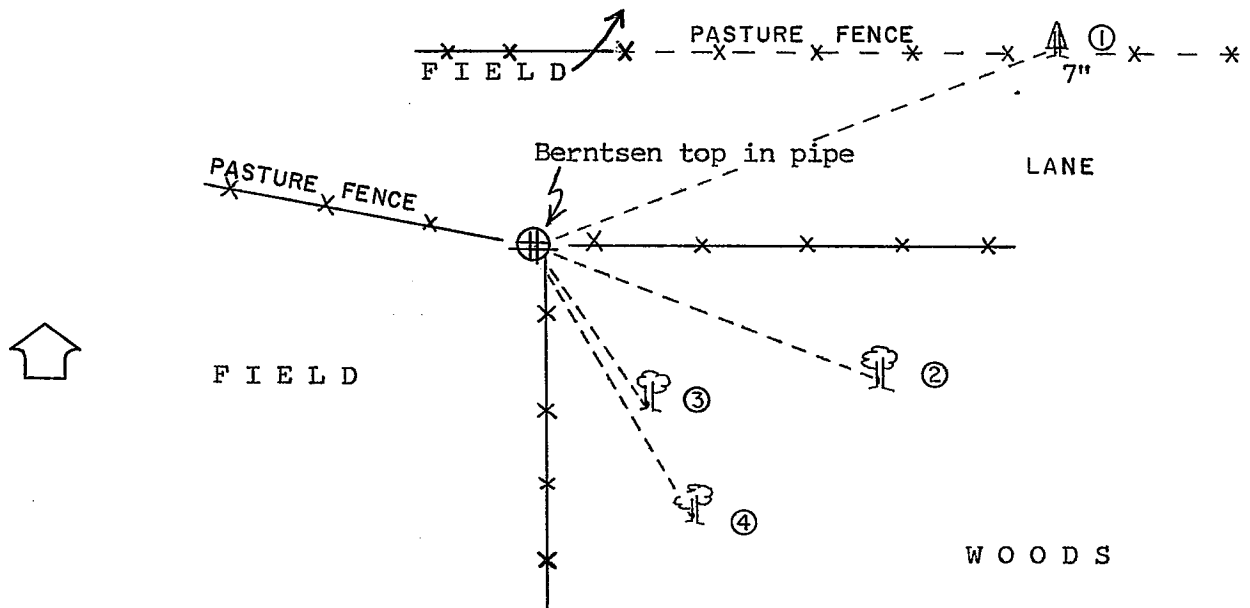
Berntsen top in existing iron pipe

BEARINGS ARE REFERENCED TO

Assumed

RECORD OF DURABLE WITNESS MONUMENTS
MAGNETIC

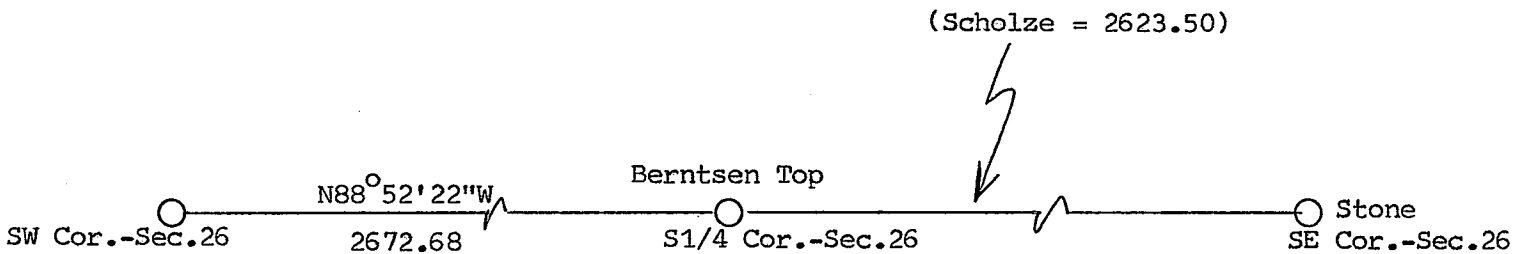
NO	DESCRIPTION	BEARING	DISTANCE
1	P.K. nail in an unblazed cedar	N69°E	43.51
2	P.K. nail in double blazed 14" oak	S69°E	28.72
3	P.K. nail in double blazed 23" oak	S35°E	15.86
4	P.K. nail in double blazed 5" white oak	S31°E	24.13



PLAN VIEW DRAWING OF REFERENCE TIES

MAP SHOWING DISTANCE AND DIRECTION TO OTHER PUBLIC LAND SURVEY CORNERS USED FOR REESTABLISHING THE CORNER

(not to scale)



I, William C. Jung, Deputy County Surveyor,
HEREBY CERTIFY THAT THE CORNER LOCATION SHOWN ON THIS RECORD
WAS DETERMINED BY ME OR UNDER MY DIRECTION AND CONTROL AND
THAT THIS U. S. PUBLIC LAND SURVEY MONUMENT RECORD IS CORRECT
AND COMPLETE TO THE BEST OF MY KNOWLEDGE AND BELIEF.

William C. Jung
Signature

2/11/88
Date



Seal