

US PUBLIC LAND SURVEY MONUMENT RECORD-ADDENDUM

2019-5

TIE SHEET ADDENDUM-21505312000 (LA CROSSE COUNTY INDEX 146A)

SECTION 31 T. 15 N., R. 5 W.

TOWN OF WASHINGTON

LA CROSSE COUNTY, WI.

WISCONSIN COORDINATE SYSTEM

DATUM: SPC- WI SOUTH NAD83(91)

NORTH: 633,079.994'

EAST: 1,701,287.928'

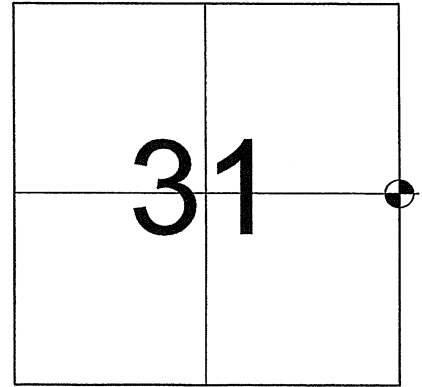
ELEVATION: 1231.41'

TYPE OF MONUMENT: LUNDE

CREW: BRYAN MEYER, COREY HUGHES

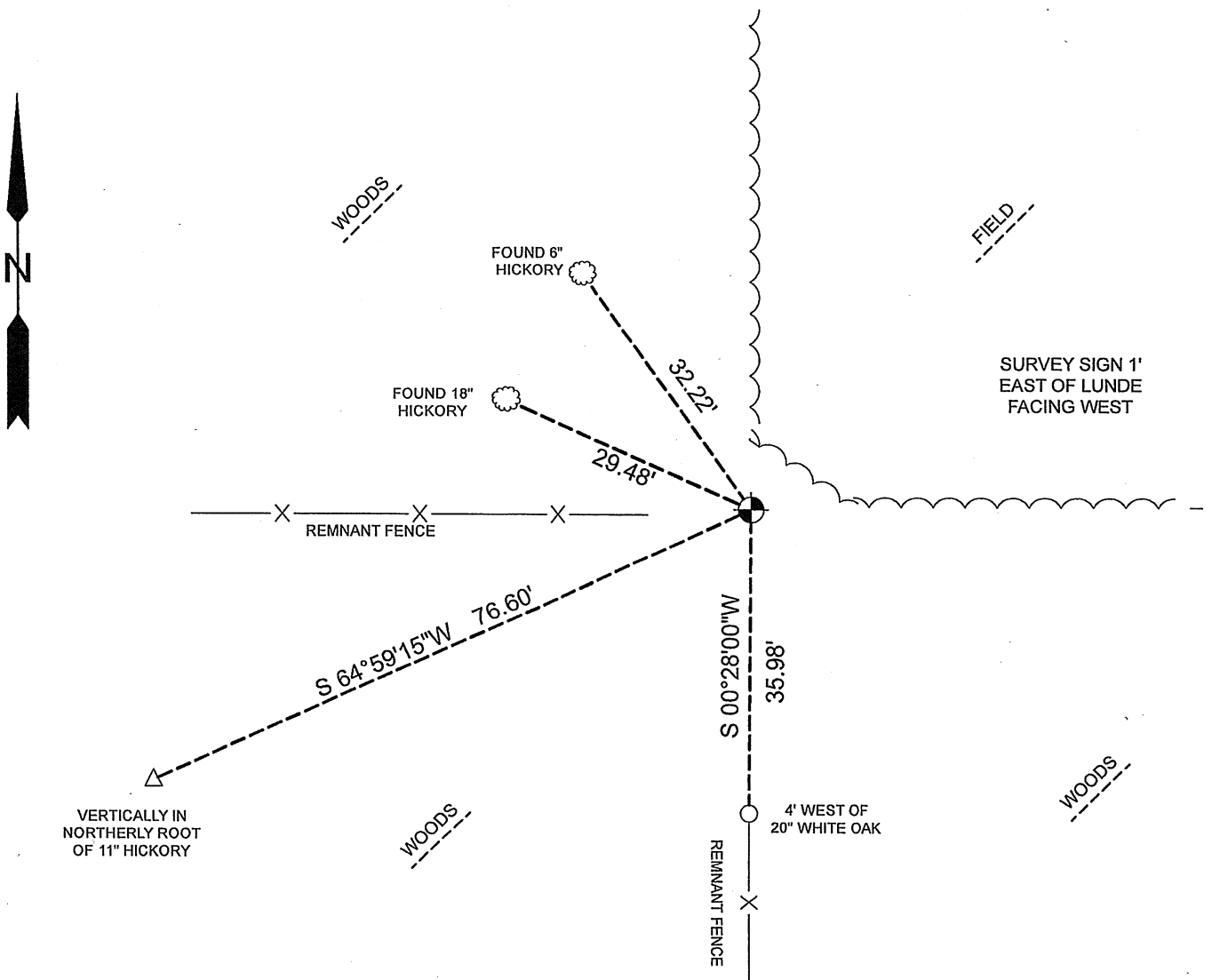
DATE: JANUARY 16, 2019

WEATHER: SUNNY 30°



LOCATION OF LANDMARK

Bryan Meyer and I performed maintenance on this corner on January 16, 2019. We found the Lunde Marker of record at the corner. We found 2 of W. Jung's ties and set 2 new ties as shown.



LEGEND

- FOUND LUNDE MARKER
- SET 3/4"X18" IRON BAR (WEIGHING 1.50LBS./FT)
- SET MAG NAIL WITH WASHER
- FOUND TREE (AS DESCRIBED)



Corey Hughes
 Corey M Hughes

3-15-2019
 Date

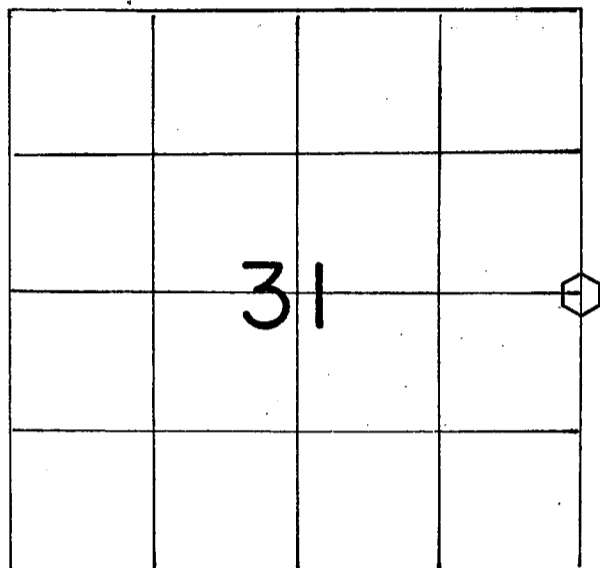
I, Corey M. Hughes, hereby certify that the corner location shown on this record was determined by me or under my direction and control and that this U.S. Public Land Survey Monument Record Addendum is correct and complete to the best of my knowledge and belief.

ROMPORTL ID:
 21505312000

U. S. PUBLIC LAND SURVEY MONUMENT RECORD

SECTION 31 T 15 N, R 5 W, TOWN OF WASHINGTON

LA CROSSE COUNTY



LOCATION OF LANDMARK

Crew: WILLIAM C. JUNG
 PETER F. FOLLANSBEE
 Date: 3/22/1995

WISCONSIN COORDINATE SYSTEM

North

East

Theta Angle

Horiz. Order

Vert. Order

TYPE OF LANDMARK

Set brass cap Lunde marker.

BEARINGS ARE REFERENCED TO

Grid North.

Describe any record evidence, monument evidence, testimonial evidence or any other material evidence you considered and whether the monument was found or restored through acceptance of an obliterated evidence location.

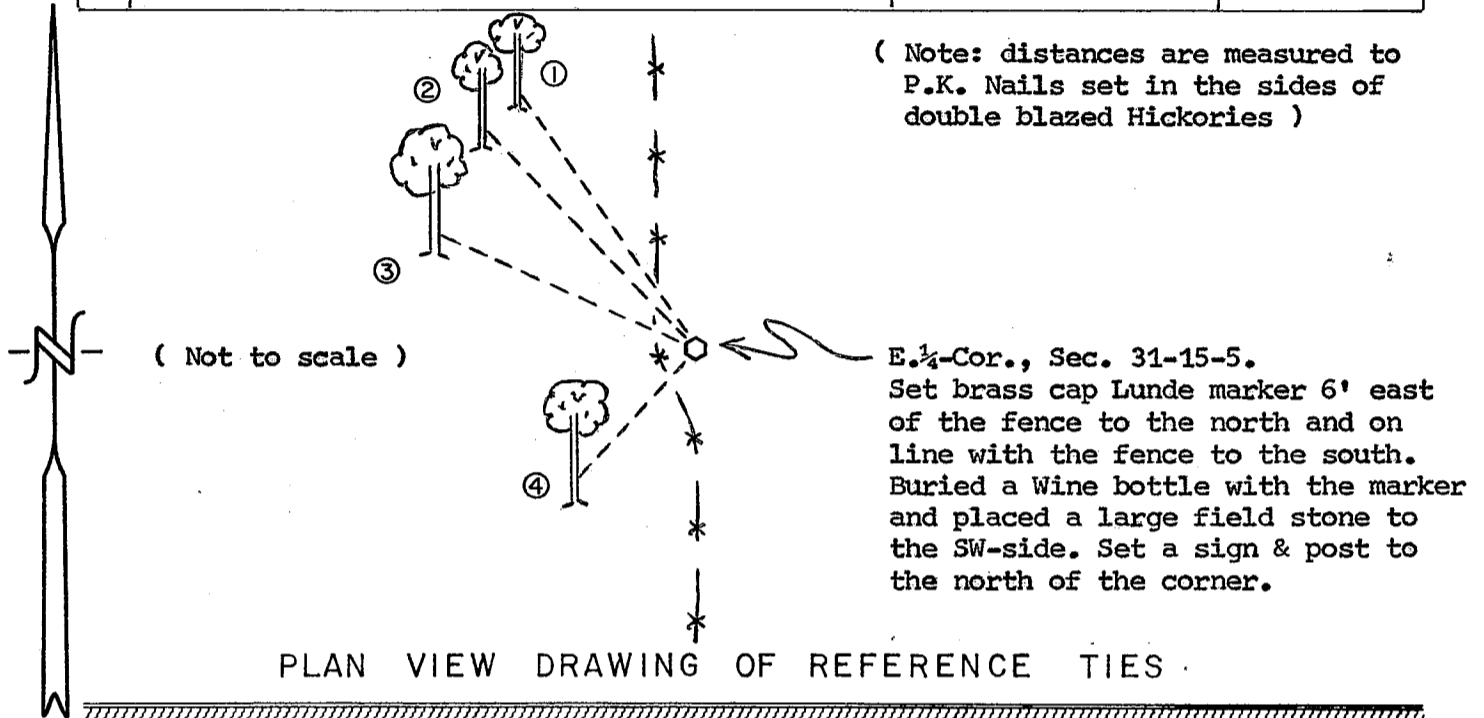
I projected the occupied South line of the SE-NW-32-15-5 West and intersected it with an old line fence to the South of the East 1/4 of Section 31. I found that this occupied corner best fits the field evidence found in Sections 31 and 32. It also fits very well S. Middlebrook's section surveys done in 1876. Also, I found a piece of steel farm disk at this location. I monumented the corner with a Lunde marker.

Describe or show any material discrepancy between the location of the restored corner and that of the corner previously restored or reestablished.

None Known.

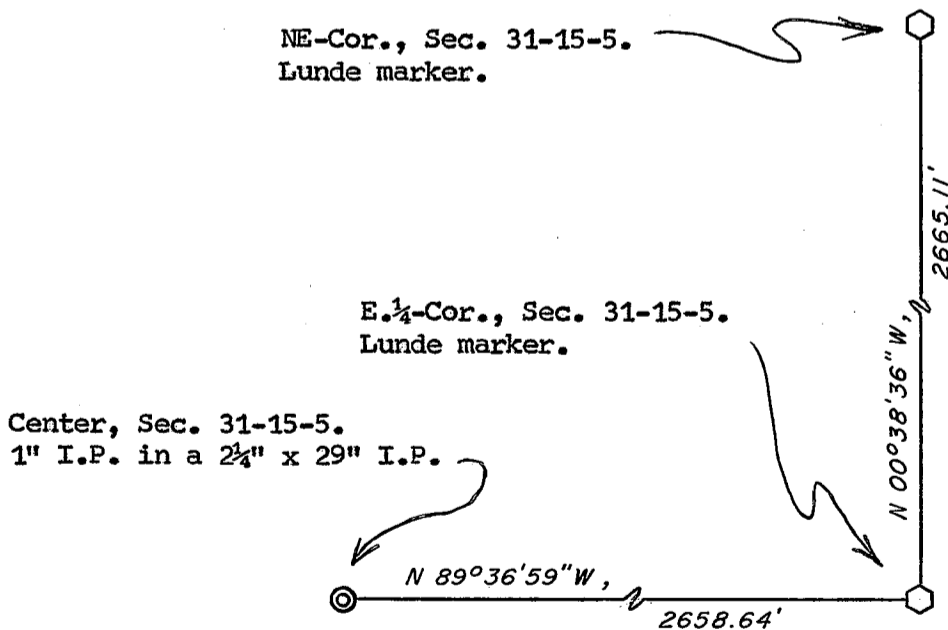
RECORD OF DURABLE WITNESS MONUMENTS

NO	DESCRIPTION	MAGNETIC	
		BEARING	DISTANCE
1	Set P.K. Nail in SW-side 3½" Hickory	N 35° W	32.22 Ft.
2	Set P.K. Nail in NE-side 5" Hickory	N 44° W	31.68 Ft.
3	Set P.K. Nail in NE-side 10½" Hickory	N 66° W	29.48 Ft.
4	Set P.K. Nail in NW-side 6" Hickory	S 43° W	18.12 Ft.



MAP SHOWING DISTANCE AND DIRECTION TO OTHER PUBLIC LAND SURVEY CORNERS USED FOR REESTABLISHING THE CORNER


(Not to scale)



I, William C. Jung, County Surveyor
HEREBY CERTIFY THAT THE CORNER LOCATION SHOWN ON THIS RECORD WAS DETERMINED BY ME OR UNDER MY DIRECTION AND CONTROL AND THAT THIS U. S. PUBLIC LAND SURVEY MONUMENT RECORD IS CORRECT AND COMPLETE TO THE BEST OF MY KNOWLEDGE AND BELIEF.

William C. Jung
Signature

3/31/95
Date



Seal